35

19 "A"

(4-675ᵃ)

1651

Supplemental Plat
Township No. 15 North, Range No. 105 West of the 6th Principal Meridian



Public Land 22527.07 Acres. Private Land Claims 440 Acres Total number of Acres 22967.07

Surveys Designated	By Whom Surveyed	Date of Contract	Amount of Surveys M. Chs. Lks.	When Surveyed	
Township lines					
Subdivisions					

Meanders of

Posts	Courses	Chs. Lks.	Posts	Courses	Chs. Lks.	Posts	Courses	Chs. Lks.

This supplemental Plat is made in conformity with letter "E," dated June 3, 1903, from the Hon. Commissioner of the General Land Office.

Accepted by the Hon. Commissioner in his letter E Sept. 2 1903. Triplicate plat transmitted to the Evanston Land office Sept. 5. 1903.

Supplemental Plat

The above ~~Map~~ of Township No. 15 North, of Range No. 105 West of the Sixth Principal Meridian, Wyoming, is strictly conformable to the field notes of the survey thereof on file in this Office, which have been examined and approved.

Surveyor General's Office Alpheus P. Hanson

Cheyenne, Wyo. June 9, 1903 Sur. Genl.

M. THE NORRIS PETERS CO., LITHO., WASHINGTON, D. C.

F.H.A.

1176 B

15-105

35

Click Here for Field Notes

Click Here for Private Land Claim Notes

19.

For secs. 13 & 24 see supplemental plat. 19 "A"

accession no. 1650

(4-675a)

Township No. 15 North, Range No. 105 West of the 6th Principal Meridian

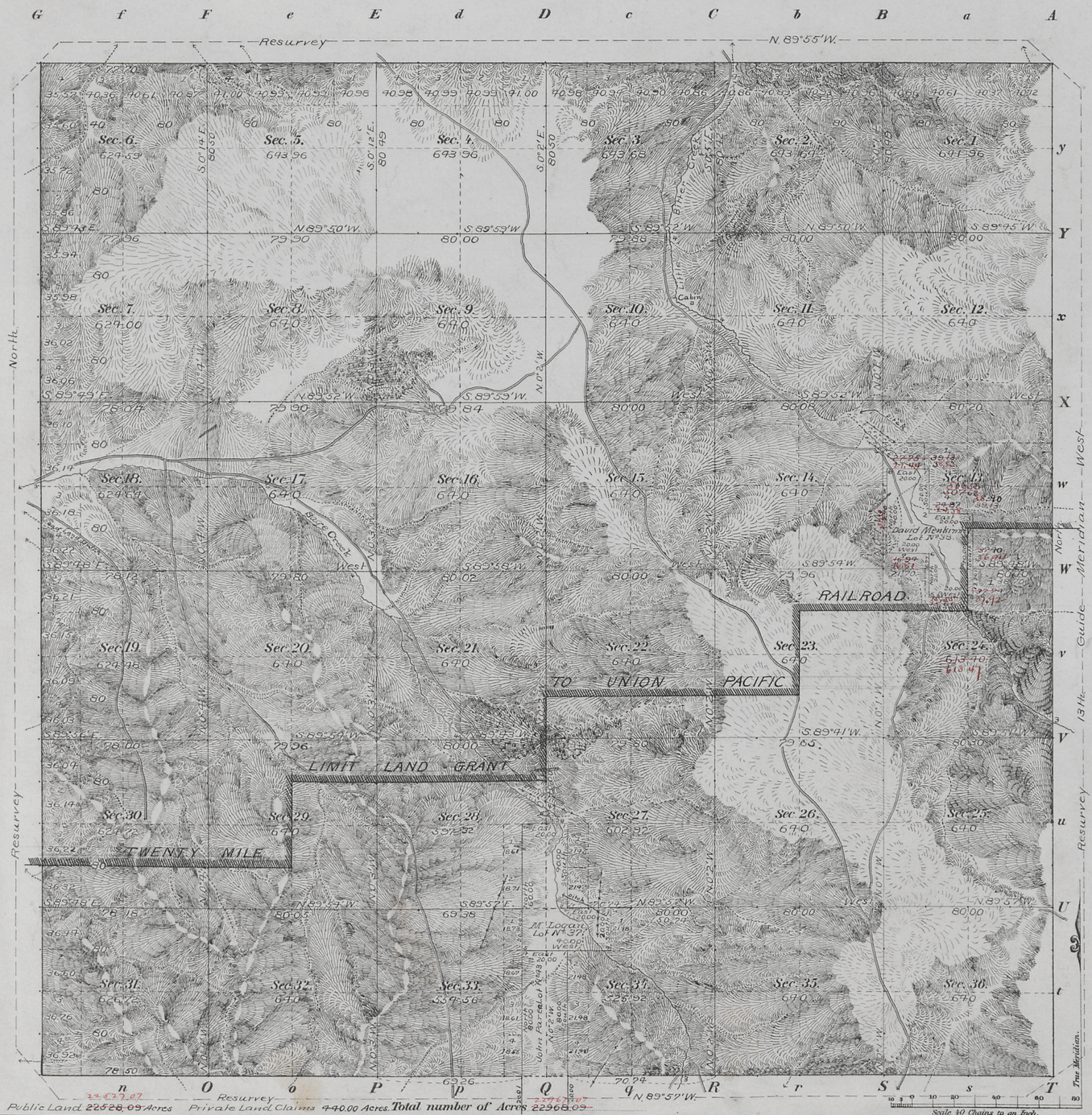

Public Land 22528.09 Acres Private Land Claims 440.00 Acres. Total number of Acres 22968.09

Meanders of								
Posts	Courses	Ch.s Lk.s	Posts	Courses	Ch.s Lk.s	Posts	Courses	Ch.s Lk.s

See supplemental plat 19 A and Comm's letter E June 3 & Sept 2, 1903.

Lot Number	Claimant	Acres.
Lot No. 37	M. Logan	160.00
" " 38	David Menkinney	160.00
" " 43	John Parea	120.00
	Total number of acres.	440.00

Latitude 41° 13' N.
Longitude 109° 10' W.
Mean Mag. Decl. 17° 24' E.

Surveys Designated	By Whom Surveyed	Date of Contract No.	Amount of Surveys M.	Ch.s	Lk.s	When Surveyed
Resurvey Township lines	Sidney Blout	286 June 19, 1901	23	76	20	July 13-Aug. 8, 1901
Resurvey Subdivisions	" "	" " "	59	61	82	September 5-17, 1901.
Connections	" "	" " "		49	35	" " "
Private Land Claims	" "	" " "	6	60	00	July 27, 1901

The above Map of Township No. 15 North, of Range No. 105 West of the 6th Principal Meridian, Wyoming, is strictly conformable to the field notes of the Resurvey thereof on file in this Office, which have been examined and approved.

Surveyor General's Office, Cheyenne, Wyoming, November 18, 1902.

Alpheus P. Hanson
Sur.r Gen.l

F.A.O. Topog. and Lettering WASHINGTON, D. C.
I.B.M. Computer.

6.6.7.

Triplicate filed March 3, 1903.
Survey accepted by the Hon. Commissioner in his letter "E" dated Feby 28, 1903.

1176 A

15-105

Click Here for Field Notes

(17)

1649

35

TOWNSHIP No. 15 NORTH, RANGE No. 105 WEST of the 6th Principal MERIDIAN.

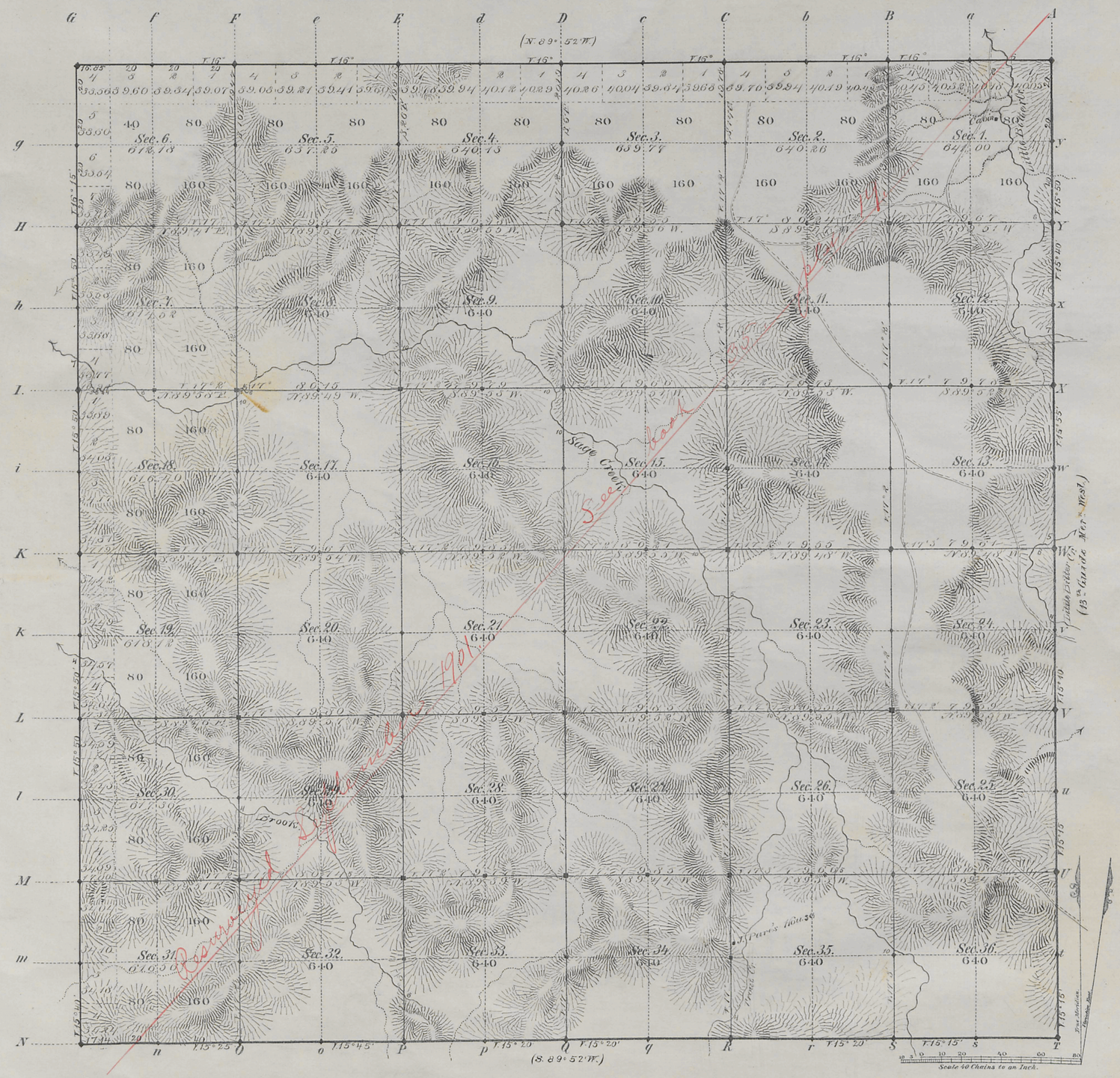

Total number of Acres. 22895.55

Surveys Designated	By Whom Surveyed	Date of Contract	Amount of Surveys Mls	Chs	Lks	When Surveyed	Magnetic Declination
S. W. & N. Township lines	Frank Buckley	September 1st 1881	17	73	99	November 5th & 6 1881	15° 40' East
Subdivisions	" " "	" " "	59	60	73	Jan. 19th 20 1882	17° 2' East
Connections							
13th Guide North W.	Frank Buckley	September 1st 1881	6	00	00	October 19, 1881	

The above Map of Township No. 15 North Range No. 105 West of the Sixth Principal Meridian Wyoming Territory is strictly conformable to the field notes of the survey thereof on file in this Office, which have been examined and approved

Surveyor Generals Office,
Cheyenne Wyoming
February 10. 1883

Edw. L. Davis
Sur. Genl.

A. Gaat & Co., St. Louis, Mo.

1176

15-105

35

Indexed

Click Here for Field Notes

Retracement Notes, All or Part

16

4803

TOWNSHIP EXTERIORS

Scale: 1 inch ≈ 160 chains

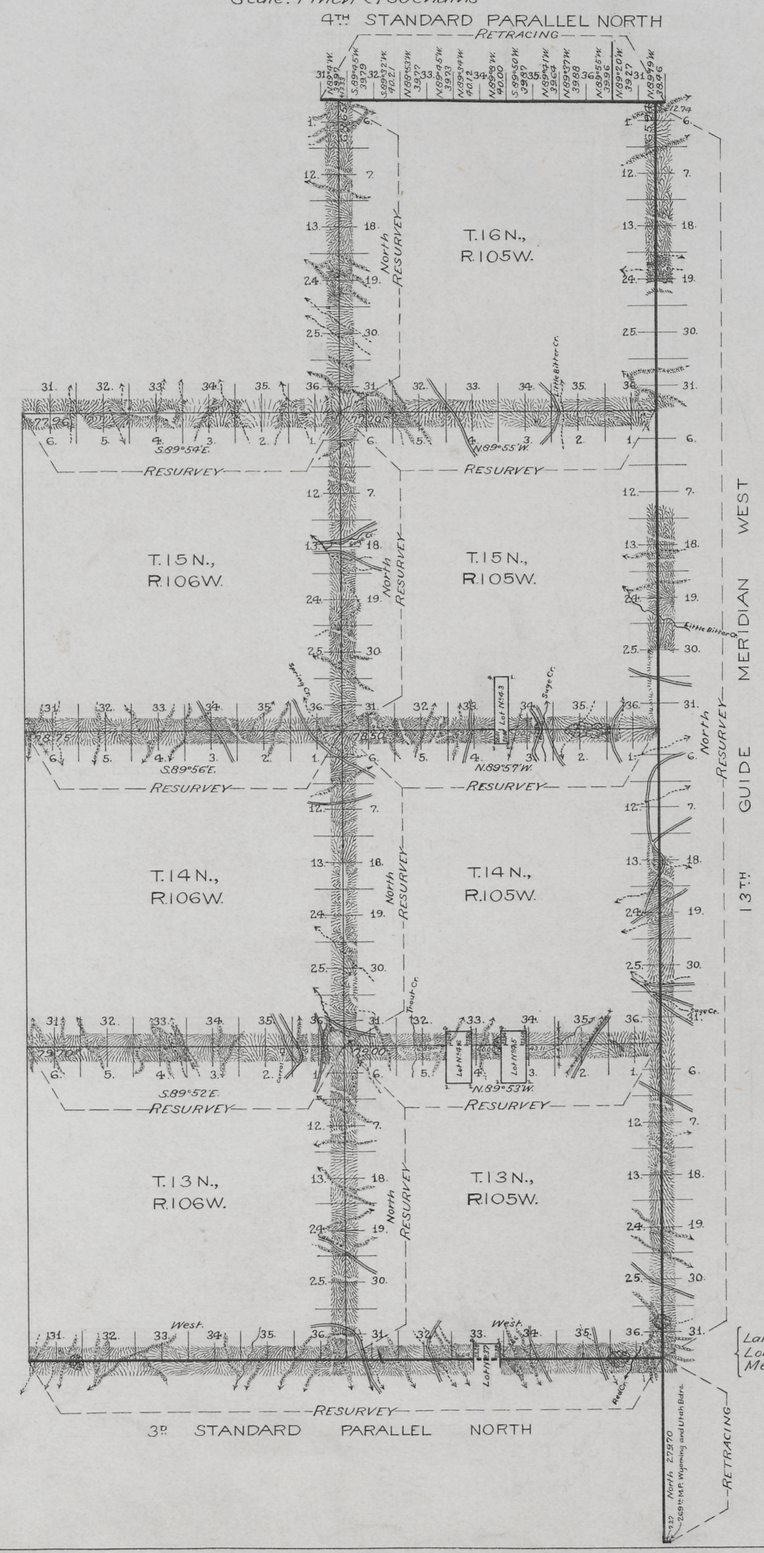

Table of Mileage

Surveys Designated	Amount Mls.	Chs.	Lks.	When Surveyed
Standard Lines Resur.	35	65	94	July 6-15, 1901
" " Retr.	9	76	37	September 29, "
Township Lines Resur.	59	60	26	July 31, 1901-Apr. 18, 1902
Connections	2	53	97	July 8-Aug. 12, 1901

This Plat
showing the
Resurvey of
The Thirteenth Guide Meridian West through Tps. 13, 14, 15 and 16N.;
The Third Standard Parallel North through Rgs. 105 and 106W.;
The North and West boundaries of Tps. 13, 14 and 15N., R. 105W.;
The West boundary of T. 16N., R. 105W.; and
The North boundaries of Tps. 13, 14 and 15N., R. 106W.; and the
Retracing of
A part of the Thirteenth Guide Meridian West through T. 12N.;
and the Fourth Standard Parallel North through R. 105W. of the
6th Principal Meridian,
Wyoming,
is strictly conformable to the field notes of the survey thereof
by
Sidney Blout, U.S.D.S.,
under his
Contract No. 286.,
dated June 19, 1901.,
which have been examined, approved and filed in this office.
U.S. Surv. Gen'ls. Office,
Cheyenne, Wyoming,
November 18, 1902

Alpheus P. Hanson
U.S. Surv. Gen'l.

Latitude	41° 3' N.
Longitude	109° 10' W.
Mean Mag. Decl.	17° 34' E.

F.H.A.

Survey accepted by the Hon. Commissioner in his letter "E" dated Feby 28, 1903.

2872

(17)

Click Here for Field Notes

Retracement Notes, All or Part

1655

38

EXTERIOR LINES.

Scale, 3 miles to 1 inch; Magnetic Variation, East.

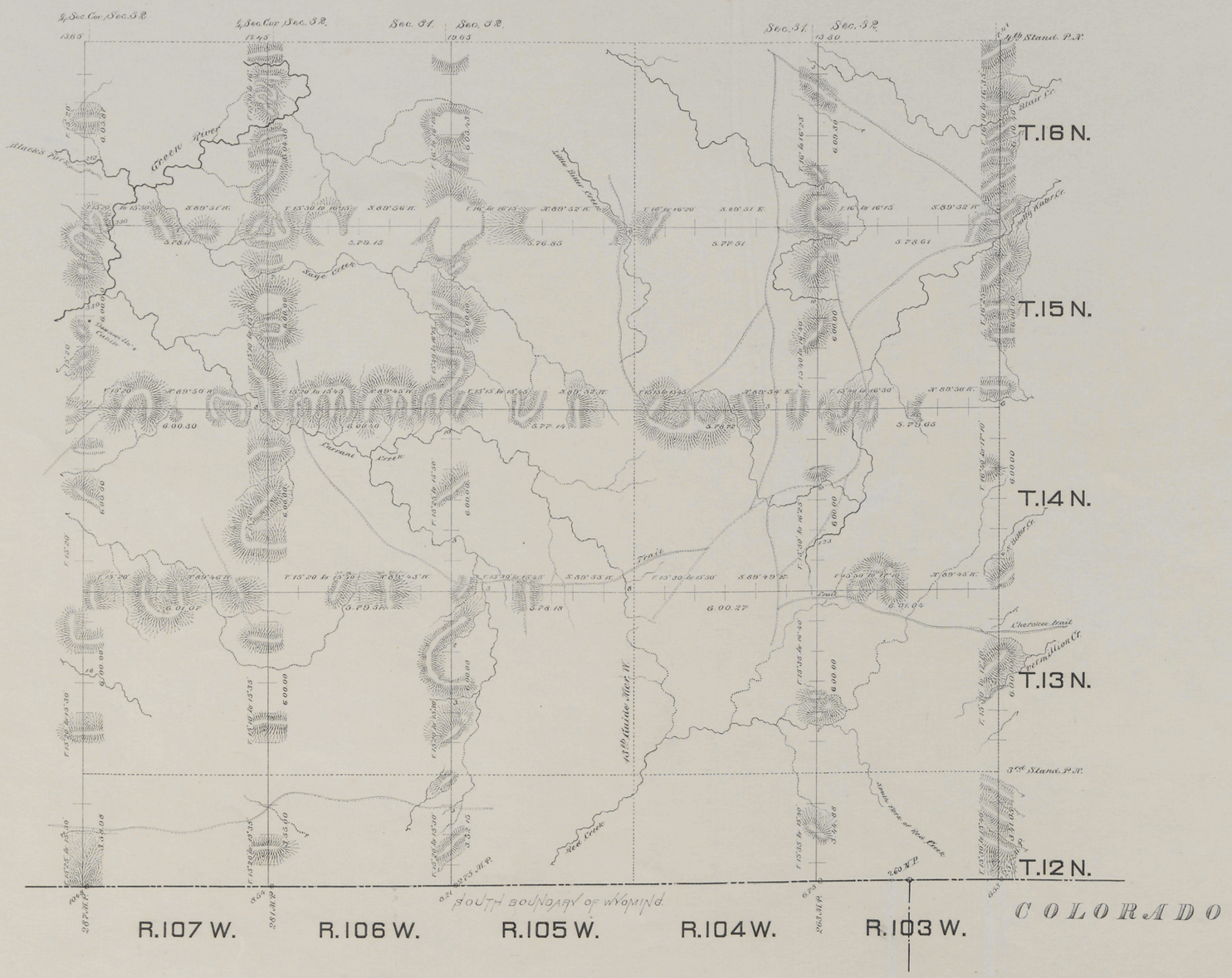

Surveys Designated.	By Whom Surveyed.	Date of Contract.	Amount of Surveys. Mls	Chs	Lks	When Surveyed.
Exteriors	Frank Buckley	Sept. 1, 1881	228	33	95	Oct. 10 - Nov. 23, 1881
Connections	" "	" " "	1	31	97	" " "

I hereby certify that the above map of the exterior lines of Townships No. 12, 13, 14, 15, and 16 North, Ranges No. 103, 104, 105, 106, and 107 West of the Sixth Principal Meridian - Wyoming Territory, is strictly conformable to the field notes of the survey thereof on file in this office, which have been examined and approved.

Surveyor Generals Office
Cheyenne Wyo.
February 10 1883.

Edw. C. David
Surveyor General.

1179

Click Here for Field Notes

Indexed

(12) 949

13TH GUIDE MERIDIAN WEST.

68

from the 3rd to the 4th Standard Parallel North, in Townships 13, 14, 15 & 16 North, between Ranges 104 & 105 West of the 6th Principal Meridian Wyoming Territory.



SCALE: 40 CHAINS TO AN INCH.

MAGNETIC VARIATION: EAST.

3rd Standard Parallel North.

Surveys Designated	By Whom Surveyed	Date of Contract	Amount of Surveys Mls.	Chs.	Lks.	When Surveyed
13th Guide Mrn W.	Frank Buckley	September 14, 1881	24	8	22	October 17-20, 1881
Connections	" "	" " "		11	10	" 20, 1881

I hereby certify that the above diagram of the 13th Guide Mrn W. from the 3rd to the 4th Standd Parl N., in Tps. 13, 14, 15 & 16 N. betw. Rgs 104 & 105 W. of the 6th Prl Mrn Wyoming Territory is strictly conformable to the field notes of the surveys thereof on file in this Office, which have been examined and approved.

Surveyor General's Office
Cheyenne, Wyoming Feb. 10. 1882

Edw. C. David
Surr Genl

700