41

Click Here for Field Notes

65

1360 (4-675a)

# Resurvey Township No. 15 North, Range No. 111 West of the Sixth Principal Meridian, Wyoming.




| Patented Entries Not Segregated | | | |
|---|---|---|---|
| Original Survey | | | |
| Section | Subdivision | Entry | Entryman |
| 1 | N½W¼SW¼ | LG | Union Pacific Railroad |
| 3 | All | " | " " " |
| 5 | " | " | " " " |
| 7 | " | " | " " " |
| 9 | N½SW¼ | " | " " " |
| 11 | W½NW¼ | " | " " " |
| 16 | All | SS | Wyoming |
| 36 | " | " | " |

| Areas in Acres. | |
|---|---|
| Public Land | 18834.39 |
| Indian Reservation | |
| Indian Allotments | |
| Mineral Claims | |
| Water Surface | |
| | |
| Total Area | |

0 10 20 40 80

Scale 40 Chains to an inch

Mean Magnetic Declination 17° 25' E.

Latitude 41° 14' N.

Longitude 109° 51' W.

| Surveys Designated. | By Whom Surveyed. | Contract No. | Contract Date | Amount of Surveys Mls. | Amount of Surveys chs. | Amount of Surveys lks. | When Surveyed. Begun. | When Surveyed. Completed. |
|---|---|---|---|---|---|---|---|---|
| Resurvey N.W. Bdy. | | | | | | | | |
| Township Lines Resurveyed | Jaeckel & Voigt | 336 | June 8, 1909 | 17 | 77 | 63 | Aug. 15, 1909 | Sept. 3, 1909 |
| Subdivision Lines Resurveyed | Jaeckel & Voigt | 336 | June 8, 1909 | 59 | 74 | 51 | Sept. 3, 1909 | Sept. 18, 1909 |
| Resurvey E. Township Line | Adams & Saxon | 335 | June 8, 1909 | 6 | 00 | 00 | Aug. 29, 1909 | Aug. 31, 1909 |

The above map of Township No. 15 North Range No. 111 West of the Sixth Principal Meridian Wyoming is strictly conformable to the field notes of the resurvey thereof on file in this office, which have been examined and approved.

U. S. Surveyor General's Office,
Cheyenne, Wyoming, December 14, 1911.

Stephen Stevenson
Surveyor General.

993A

Resurvey accepted by the Honorable Commissioner in his letter "E" May 11, 1912. Triplicate plat mailed to the Evanston Land Office Jan. 29, 1913. 15-111

993A

Click Here for Field Notes



1359

# TOWNSHIP No. 15 NORTH, RANGE No. 111 WEST of the 6th Principal MERIDIAN.

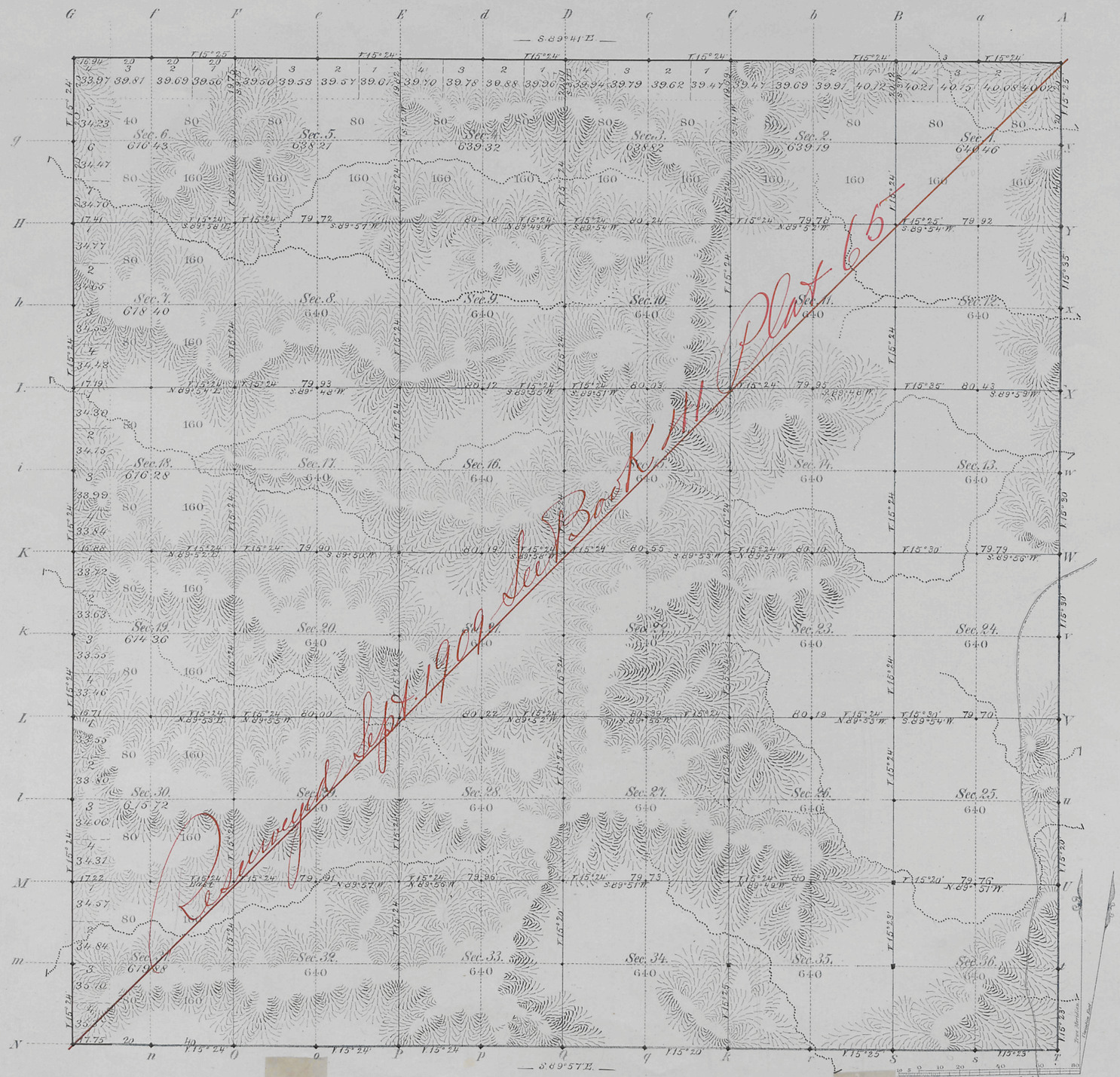


Total number of Acres. 22,897.07

| Surveys Designated | By Whom Surveyed | Date of Contract | Amount of Surveys Mes | Chs | Lks | When Surveyed | Magnetic Declination |
|---|---|---|---|---|---|---|---|
| Township-lines | Child & Hill | May 21st 1881 | 23 | 74 | 69 | July 9, & 16-19, 1881 | 15° 24' East |
| Subdivisions | " " " | " " " | 59 | 65 | 72 | Sept. 22-30, 1881 | 15° 24' " " |
| Connections | | | | | | | |

The above Map of Township No. 15 North of Range No. 111 West of the Sixth Principal Meridian Wyoming Territory is strictly conformable to the field notes of the survey thereof on file in this Office, which have been examined and approved

Surveyor General's Office,
Cheyenne Wyoming
November 8th 1882

Edw. C. David
Sur. Genl.

A. Gast & Co., St. Louis, Mo.

993

Carc
15-111

Click Here for Field Notes

Ret./Resurvey Notes, All or Part

1439

Notes 1977

# RESURVEY

# TOWNSHIP EXTERIORS

SCALE: 160 CHAINS TO 1 INCH.

This Plat
of the Resurvey
of the
Fourteenth Guide Meridian West through Townships 12, 13, 14, 15 and 16 N., the Third Standard Parallel North through Ranges 111 and 112 W., the North Boundaries of Townships 13, 14, and 15 N. through Ranges 111 and 112 W., the East Boundaries of Townships 12 N. through Ranges 112 & 114 W and of Townships 13, 14, 15 & 16 N. through Range 112 W. and the survey of the East Boundary of Township 12 N. Range 115 W. and
of the Retracement of the
South Boundary of Wyoming from Mile Post 306 to Mile Post 317 and from Mile Post 323 to Mile Post 335; the West Boundary of Township 12 N. through Range 115 W., and the South Boundary of the Old Abandoned Fort Bridger Military Reservation through Ranges 114 and 115 W. of the Sixth Principal Meridian, Wyoming, is strictly conformable to the field notes of the resurvey thereof by
Jaeckel and Voigt, U.S.D.S.
under their
Contract No 336,
dated June 8, 1909
which have been examined, approved and filed in this office.
U.S. Surveyor General's Office,
Cheyenne, Wyoming,
December 14, 1911.

Stephen P. Lyman
Surveyor General.

| Surveys Designated | Amount Mls | Chs | Lks | When Surveyed |
|---|---|---|---|---|
| RESURVEY Standard Lines | 39 | 45 | 00 | July 12 - Oct 16, 1909. |
| Township Line RETRACEMENT | 2 | 21 | 53 | Sept. 24, 1909. |
| S. Bdy. of Wyoming RESURVEY | 22 | 51 | 01 | June 28 - Oct 5, 1909. |
| Township Lines RETRACEMENT | 64 | 52 | 22 | July 12 - Sept. 23, 1909. |
| S. Bdy Old Fort Bridger Res. | 11 | 78 | 66 | Oct. 2 - Oct. 11, 1909. |
| Connecting Lines RETRACEMENT | 3 | 79 | 15 | July 13 - Oct 17, 1909. |
| Township Line | 2 | 21 | 39 | Oct. 9 - Oct. 9, 1909. |

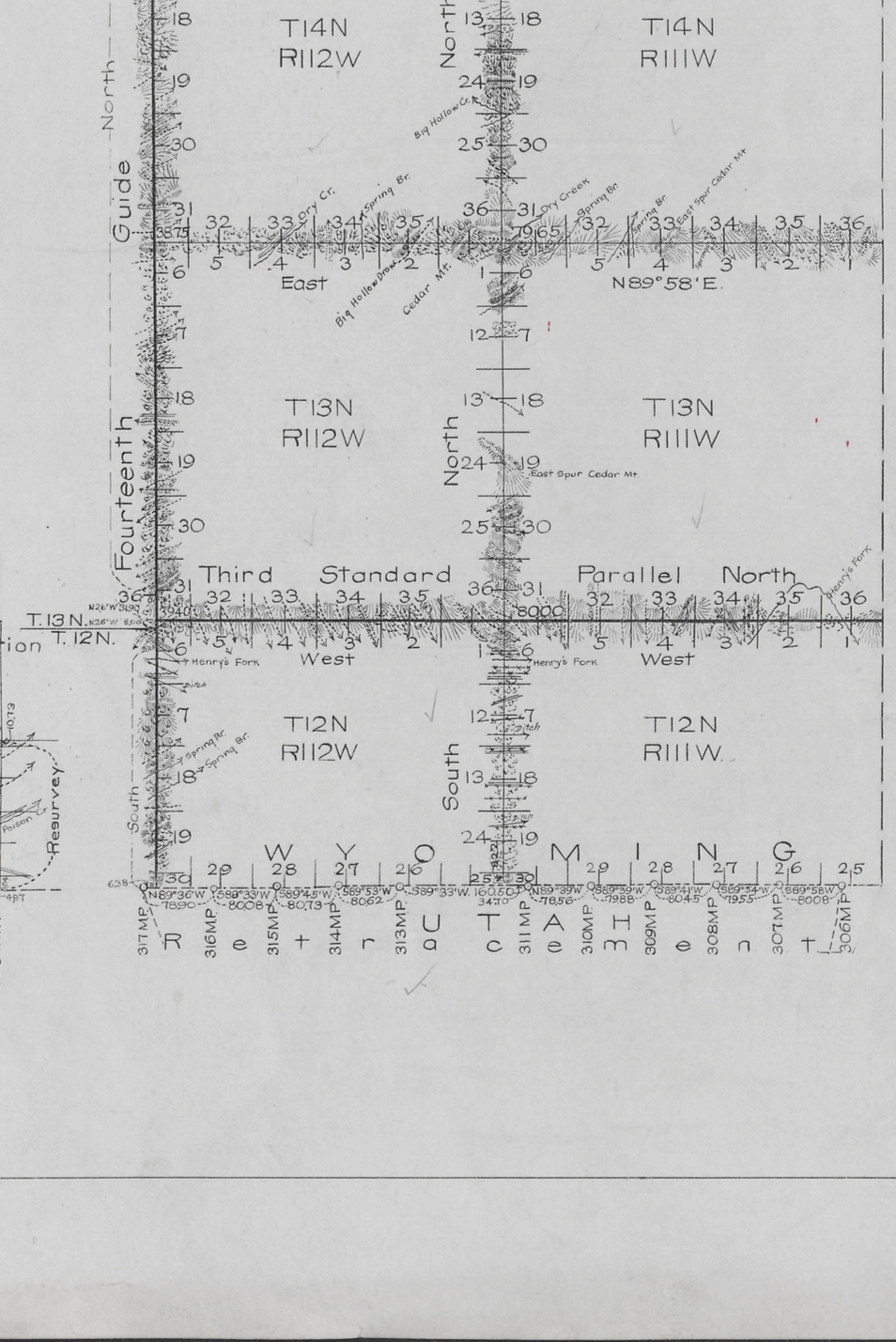


Resurvey accepted by the Honorable Commissioner in his letter "E" May 11, 1912.

79

Click Here for Field Notes

(15) Federal
accession no. 1322



# EXTERIOR LINES.

Scale 3 miles to 1 inch. Magnetic Var. E.




U T A H

| Surveys Designated. | By whom surveyed. | Date of contract. | Amount of Surveys | | | When surveyed. |
|---|---|---|---|---|---|---|
| | | | mls. | chs. | lks. | |
| Exterior lines | Child and Hill | May 21, 1881 | 212 | 20 | 80 | July 27th to Nov. 30, 1881 |
| Connections | " " " | " " " | 4 | 51 | 10 | " " " |

I hereby certify that the above diagram of the Exterior lines of Townships 12 to 16 North, inclusive, Ranges 108 to 113 inclusive, West of the 6th Principal Meridian, Wyoming Territory, is strictly conformable to the field notes of the survey thereof on file in this Office, which have been examined and approved.

Surveyor General's Office,
Cheyenne, Wyo. Oct. 23rd 1882.

Edw. C. David
Surveyor General.

969