Click Here for Field Notes

Acces. No. 6290

ORIGINAL

TOWNSHIP Nº 15 NORTH, RANGE Nº 98 WEST OF THE SIXTH PRINCIPAL MERIDIAN, WYOMING.

DEPENDENT RESURVEY

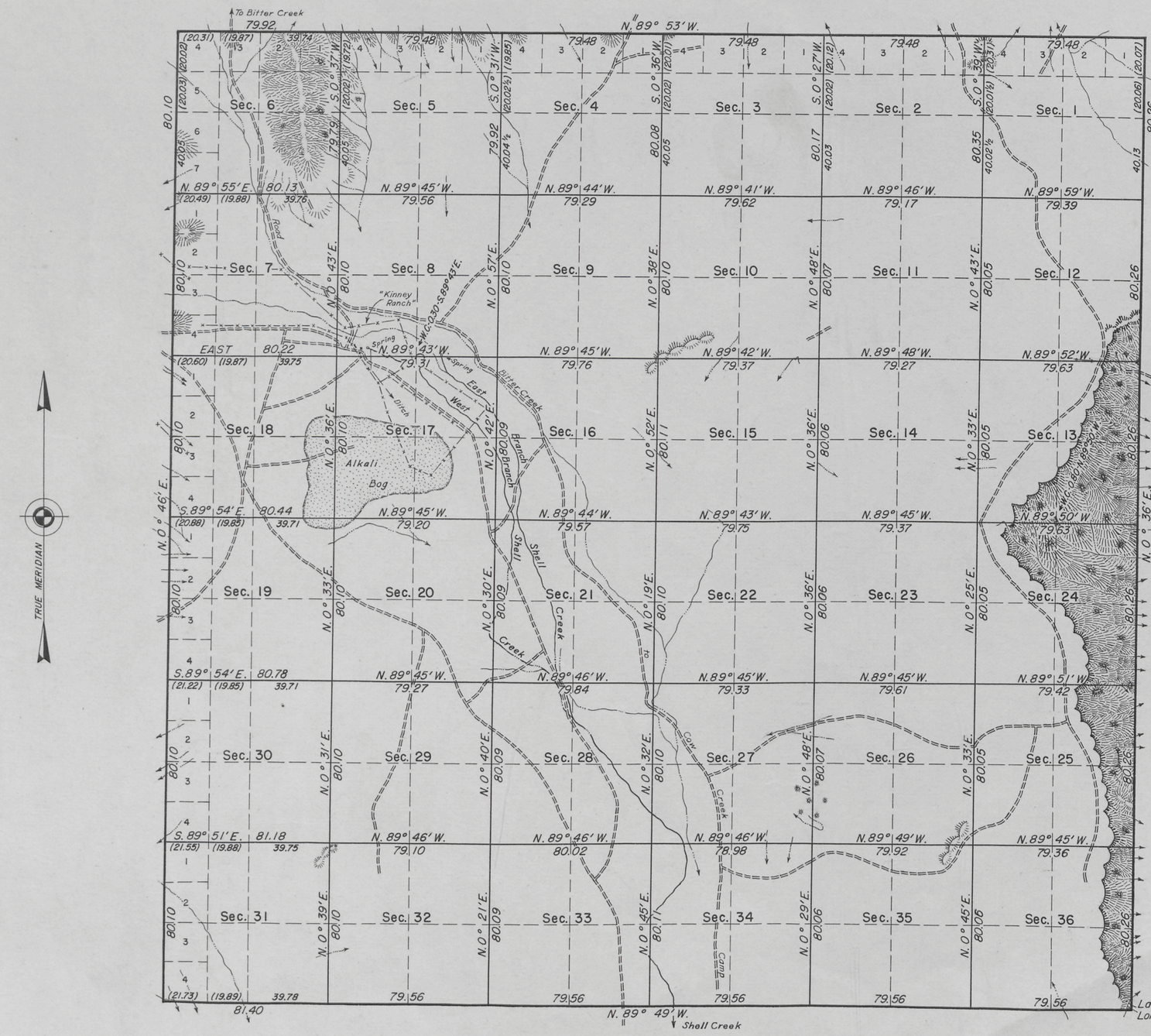

Scale: 1 Inch = 40 Chains.

Mean Magnetic Declination, 15° 15' E.

Area Resurveyed, 23,091.73 Acres.

LINES DESIGNATED	BY WHOM SURVEYED	GROUP Nº	DATE OF SPECIAL INSTRUCTIONS	WHEN SURVEYED	
				BEGUN	COMPLETED
Exterior	Saxon & Saxon	12	July 15, 1912	October 31, 1912	November 4, 1912
Subdivisional	Anthony C. Kimmell	12	Rev. July 2, 1934	October 6, 1939	October 25, 1939

H.M.B.

This plat of the resurvey of Township No. 15 North, Range No. 98 West, delineates a retracement and re-establishment of the lines of the original survey as shown upon the plat approved January 9, 1883, in their true original position according to the best available evidence of the position of the original corners; all differences between the measurements shown on the original plat and those derived in the retracement have been distributed proportionally between accepted corners in accordance with surveying rules; reference will be made to the original plat for the showing of the areas and more detailed descriptions of the various smaller subdivisions.

Resurvey authorized by Commissioner's letter "E" dated January 24, 1934, (reinstated), and "E" dated August 18, 1939.

Latitude 41° 13' N.
Longitude 108° 22' W.

UNITED STATES DEPARTMENT OF THE INTERIOR

GENERAL LAND OFFICE

Denver, Colorado, Nov. 24, 1942.

This plat of Township No. 15 North, Range No. 98 West of the Sixth Principal Meridian, Wyoming, is strictly conformable to the field notes of the resurvey thereof which have been examined and approved.

Frank A. Johnson

Supervisor of Surveys.

Washington, D.C., Dec. 1, 1942

The resurvey represented by this plat having been correctly executed in accordance with the requirements of law and the regulations of this office, is hereby accepted.

Joel David Wolfsohn

Assistant Commissioner.

1089-A

Chgd. to Evanston L.O. Jan. 11, 1943

15 - 98

Click Here for Field Notes

1476

TOWNSHIP Nº 15 NORTH, RANGE Nº 98 WEST of the 6TH Principal MERIDIAN.



Total number of Acres. 23069.75

Surveys Designated	By Whom Surveyed	Date of Contract	Amount of Surveys Mls	Chs	Lks	When Surveyed	Magnetic Declination
Township lines	R.H. WOODS	MARCH 8, 1882	24	02	29	MAY 25, 31ST and JULY 1ST & 2ND 1882	16° 15' EAST
Subdivisions	" " "	" " "	60	5	25	AUG. 19 25, 1882	16° 22' "
Connections							

The above Map of Township Nº 15 North Range Nº 98 West of the Sixth Principal Meridian Wyoming Territory is strictly conformable to the field notes of the survey thereof on file in this Office, which have been examined and approved

Surveyor Generals Office, Cheyenne Wyoming January 9th, 1883

Edw. C. Davis Surv. Gen.l

A. Gast & Co., St. Louis, Mo.

1089

15 - 98

Click Here for Field Notes

accession no 4950

ORIGINAL
Survey accepted Feb. 25, 1921

RESURVEY
TOWNSHIP EXTERIORS

Scale, 160 Chains to 1 Inch

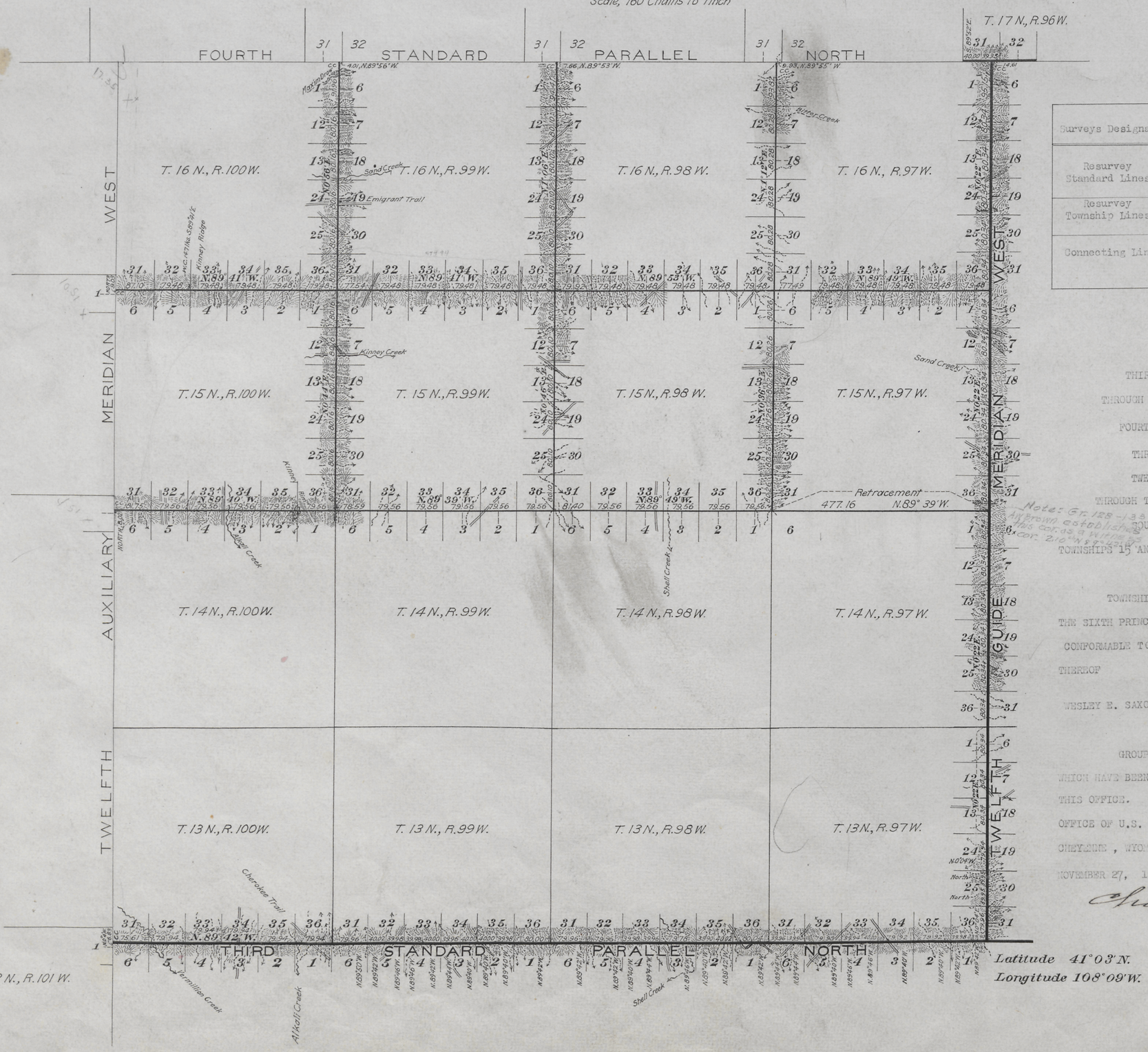

TABLE OF MILEAGE

Surveys Designated	Amount			When Surveyed
	Mls.	Chs.	Lks.	
Resurvey Standard Lines	49	15	36	July 21-Oct. 14, 1912
Resurvey Township Lines	78	32	80	July 21-Nov. 8, 1912
Connecting Lines	00	60	09	July 21-Nov. 8, 1912

THIS PLAT

OF THE

THIRD STANDARD PARALLEL NORTH,

THROUGH RANGES 97, 98, 99 AND 100 W.;

FOURTH STANDARD PARALLEL NORTH,

THROUGH PART OF RANGE 96 W.;

TWELFTH GUIDE MERIDIAN WEST,

THROUGH TOWNSHIPS 13, 14, 15 AND 16 NORTH;

SOUTH AND EAST BOUNDARIES OF

TOWNSHIPS 15 AND 16 NORTH, RANGES 98, 99, AND 100 W.;

SOUTH BOUNDARY OF

TOWNSHIP 16 NORTH, RANGE 97 WEST OF

THE SIXTH PRINCIPAL MERIDIAN, WYOMING, IS STRICTLY

CONFORMABLE TO THE FIELD NOTES OF THE RESURVEY

THEREOF

BY

WESLEY E. SAXON AND HOMER SAXON, U.S. TRANSITMEN,

UNDER INSTRUCTIONS FOR

GROUP 12, DATED AUGUST 20, 1912,

WHICH HAVE BEEN EXAMINED, APPROVED AND FILED IN

THIS OFFICE.

OFFICE OF U.S. SURVEYOR GENERAL,

CHEYENNE, WYOMING.

NOVEMBER 27, 1920.

Charles L. Decker
Surveyor General

Note: Gr. 128-133 Approved established this cor. as a witness cor. 2.10 N 89° 42' W

2984

Recd S.G.O. 10/24/23
Sent L.O. Ev. 10/24/23

(16) Indexed

Click Here for Field Notes

accession no. 1496

EXTERIOR LINES.

Scale 3 miles to 1 inch. Magnetic var. East.

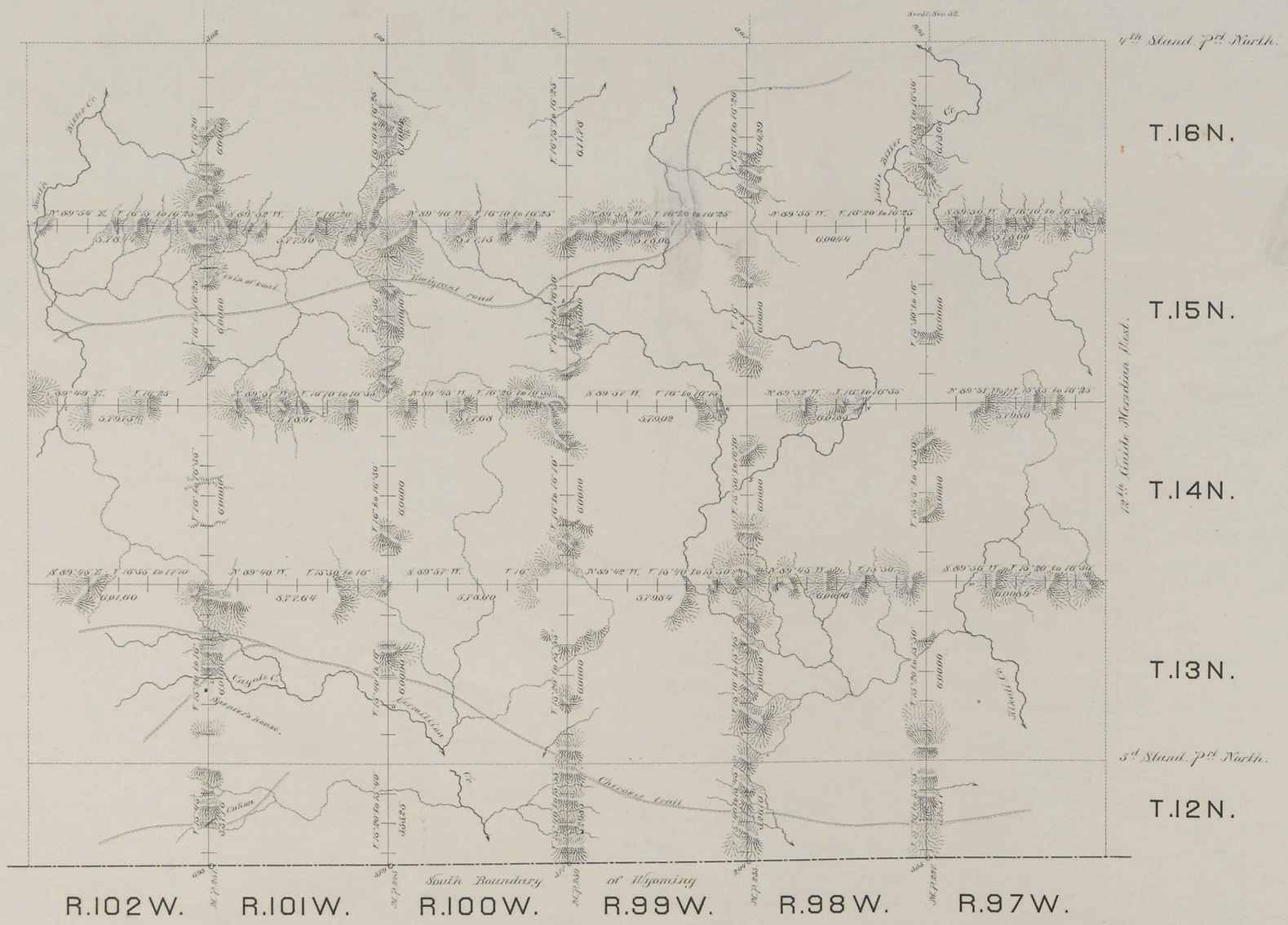

Surveys Designated	By Whom Surveyed	Date of Contract	Amount of Surveys			When Surveyed.
			mls.	chs.	lks.	
Exterior lines.	R. H. Woods	March 8, 1882	245	35	88	May 22-June 27, 1882.
Connections.	- - -	- - -		50	10	- - -

I hereby certify that the above diagram of the Exterior lines of Townships No. 12 to 16 North inclusive, Ranges 97 to 102 inclusive, West of the 6th Principal Meridian, Wyoming Territory, is strictly conformable to the field notes of the survey thereof on file in this Office, which have been examined and approved.

Surveyor Generals Office,
Cheyenne Wyo. January 9th, 1883.

Edw. C. David
Surveyor General.

1103