Click Here for Field Notes

7025

ORIGINAL

TOWNSHIP 15 NORTH, RANGE 99 WEST OF THE SIXTH PRINCIPAL MERIDIAN, WYOMING.

DEPENDENT RESURVEY

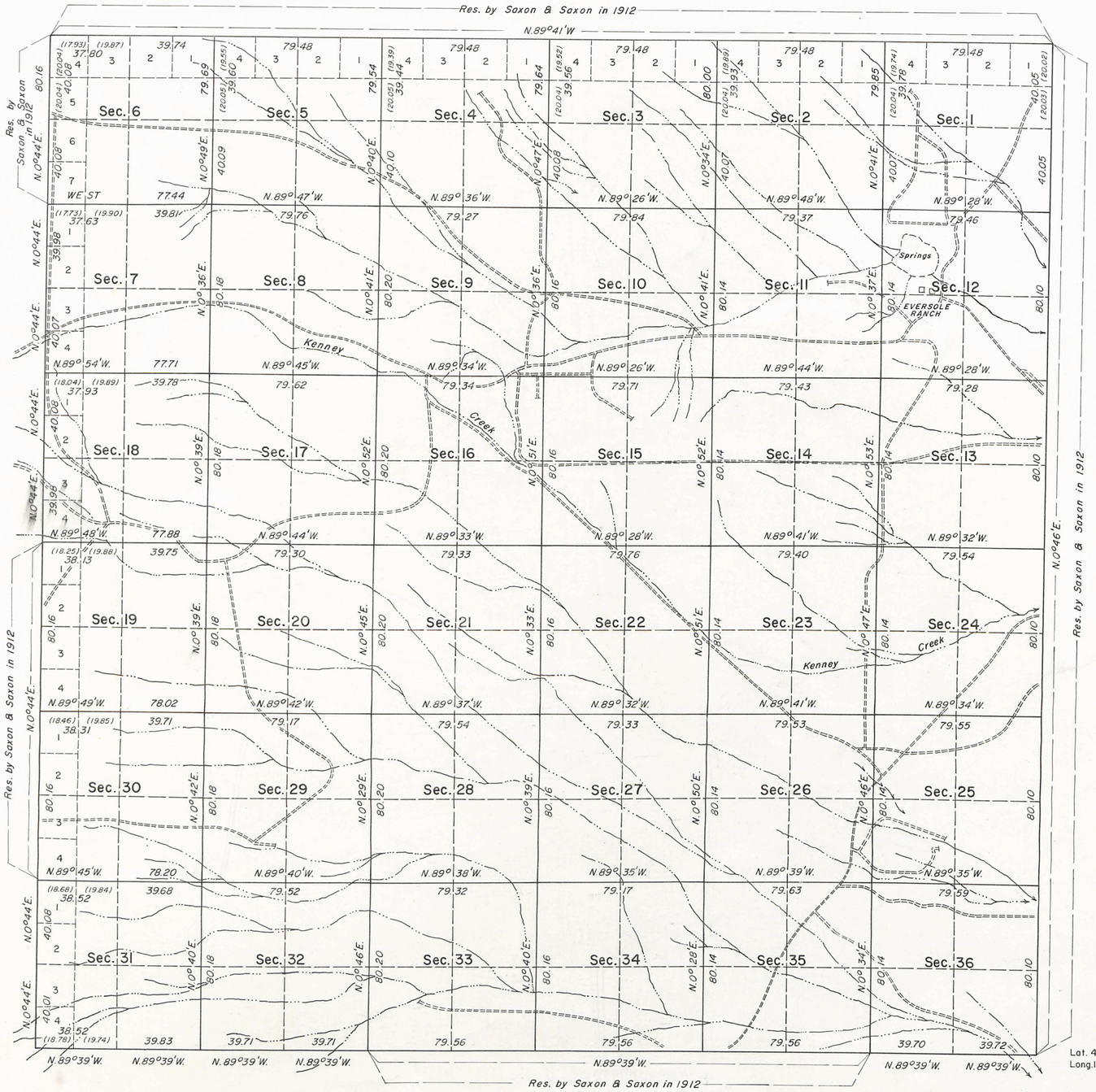

Area Resurveyed 22,945.34 Acres

W.H.B.

This plat represents a retracement and reestablishment of portions of the south and west boundaries and the subdivisional lines, designed to restore the corners in their true original locations according to the best available evidence. The lottings and areas are as shown on the plat approved January 9, 1883.

The history of prior surveys is contained in the field note record.

This survey was executed by Joe N. LaRue, Supervisory Cadastral Surveyor, and Louis D. Gilbert, Surveying Technician, beginning October 26, 1965, and completed November 15, 1965, pursuant to Supplemental Special Instructions for Group No. 12, Wyoming, dated March 20, 1953.

UNITED STATES DEPARTMENT OF THE INTERIOR
BUREAU OF LAND MANAGEMENT
Washington, D. C. April 6, 1967

This plat is strictly conformable to the approved field notes, and the survey, having been correctly executed in accordance with the requirements of law and the regulations of this Bureau, is hereby accepted.

For the Director

E. E. Remington

Chief, Division of Engineering

1094-A

15-99

(16)

Click Here for Field Notes

53

1481

TOWNSHIP Nº 15 NORTH, RANGE Nº 99 WEST of the 6TH Principal MERIDIAN.



Total number of Acres 22,945.34

Surveys Designated	By Whom Surveyed	Date of Contract	Amount of Surveys Mls	Chs	Lks	When Surveyed	Magnetic Declination
Township lines	R. H. Woods	March 8, 1882	23	77	07	June 1, 2, 3, 1882	16° 15' East
Subdivisions	" " "	" " "	59	69	20	Aug 26th 1882	16° 07' "
Connections							

The above Map of Township No. 15 North Range No. 99 West of the Sixth Principal Meridian Wyoming Territory is strictly conformable to the field notes of the survey thereof on file in this Office, which have been examined and approved

Surveyor Generals Office,
Cheyenne Wyoming
January 9th, 1883

Edw. D. Davis
Surv. Genl.

A. Gast & Co., St. Louis, Mo.

1094

15-99

Click Here for Field Notes

accession no 4950

ORIGINAL
Survey accepted Feb. 25, 1921

RESURVEY
TOWNSHIP EXTERIORS

Scale, 160 Chains to 1 Inch

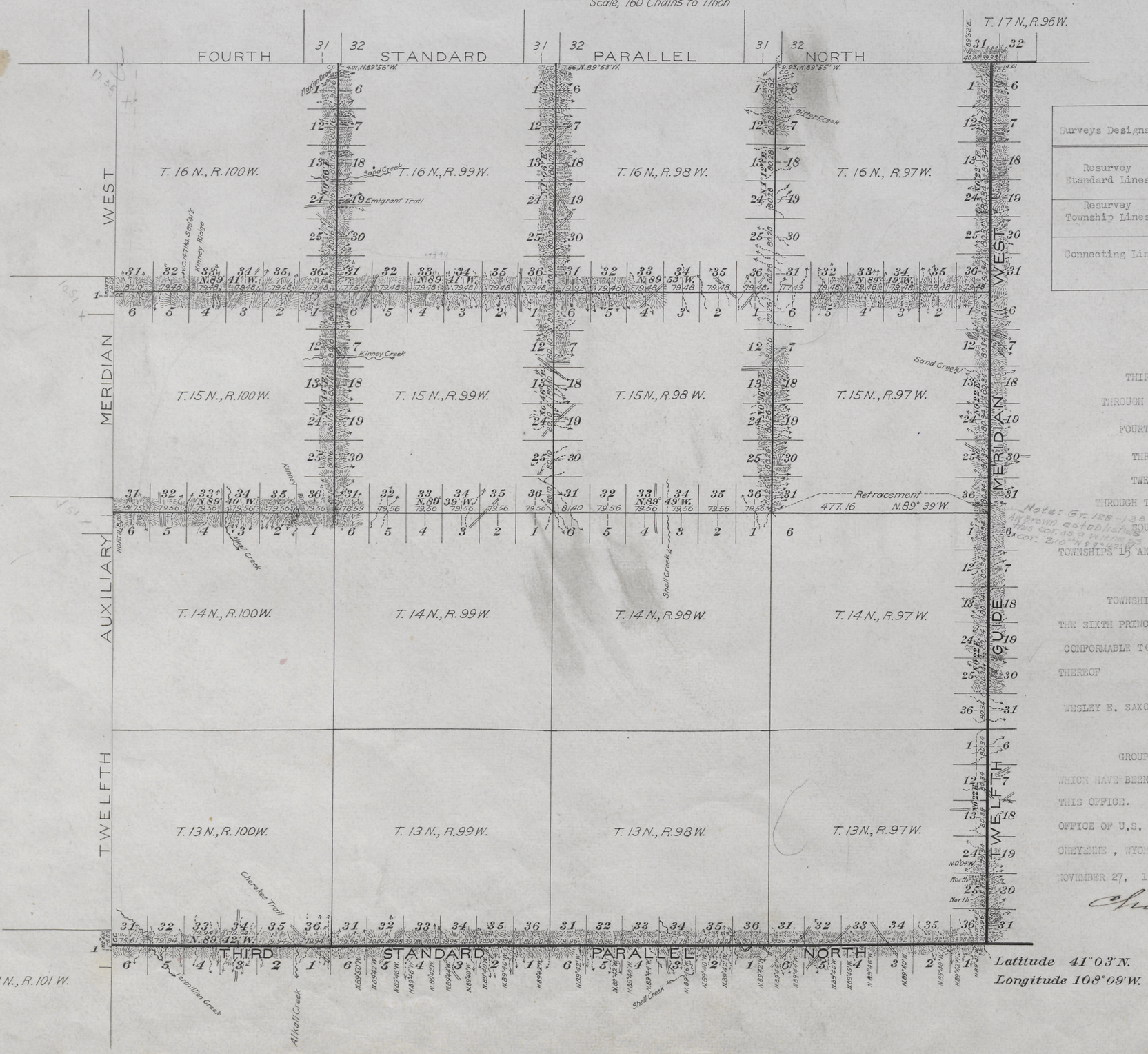

TABLE OF MILEAGE

Surveys Designated	Amount			When Surveyed
	Mls.	Chs.	Lks.	
Resurvey Standard Lines	49	15	36	July 21-Oct. 14, 1912
Resurvey Township Lines	78	32	80	July 21-Nov. 8, 1912
Connecting Lines	00	60	09	July 21-Nov. 8, 1912

THIS PLAT
OF THE
THIRD STANDARD PARALLEL NORTH,
THROUGH RANGES 97, 98, 99 AND 100 W.;
FOURTH STANDARD PARALLEL NORTH,
THROUGH PART OF RANGE 96 W.;
TWELFTH GUIDE MERIDIAN WEST,
THROUGH TOWNSHIPS 13, 14, 15 AND 16 NORTH;
SOUTH AND EAST BOUNDARIES OF
TOWNSHIPS 15 AND 16 NORTH, RANGES 98, 99, AND 100 W.;
SOUTH BOUNDARY OF
TOWNSHIP 16 NORTH, RANGE 97 WEST OF
THE SIXTH PRINCIPAL MERIDIAN, WYOMING, IS STRICTLY
CONFORMABLE TO THE FIELD NOTES OF THE RESURVEY
THEREOF
BY
WESLEY E. SAXON AND HOMER SAXON, U.S. TRANSITMEN,
UNDER INSTRUCTIONS FOR
GROUP 12, DATED AUGUST 20, 1912,
WHICH HAVE BEEN EXAMINED, APPROVED AND FILED IN
THIS OFFICE.
OFFICE OF U.S. SURVEYOR GENERAL,
CHEYENNE, WYOMING.
NOVEMBER 27, 1920.

Charles L. Decker
Surveyor General

Note: Gt. 128-138
Ar. brown cobble stone
This cor. as a witness cor. 2.10 N 87° 42' 00" E

RMT

2984

Recd SGO. 10/24/28
Sent L.O. Eu. 10/31/28

(16)

Click Here for Field Notes

accession no. 1496

EXTERIOR LINES.

Scale 3 miles to 1 inch. Magnetic var. East.

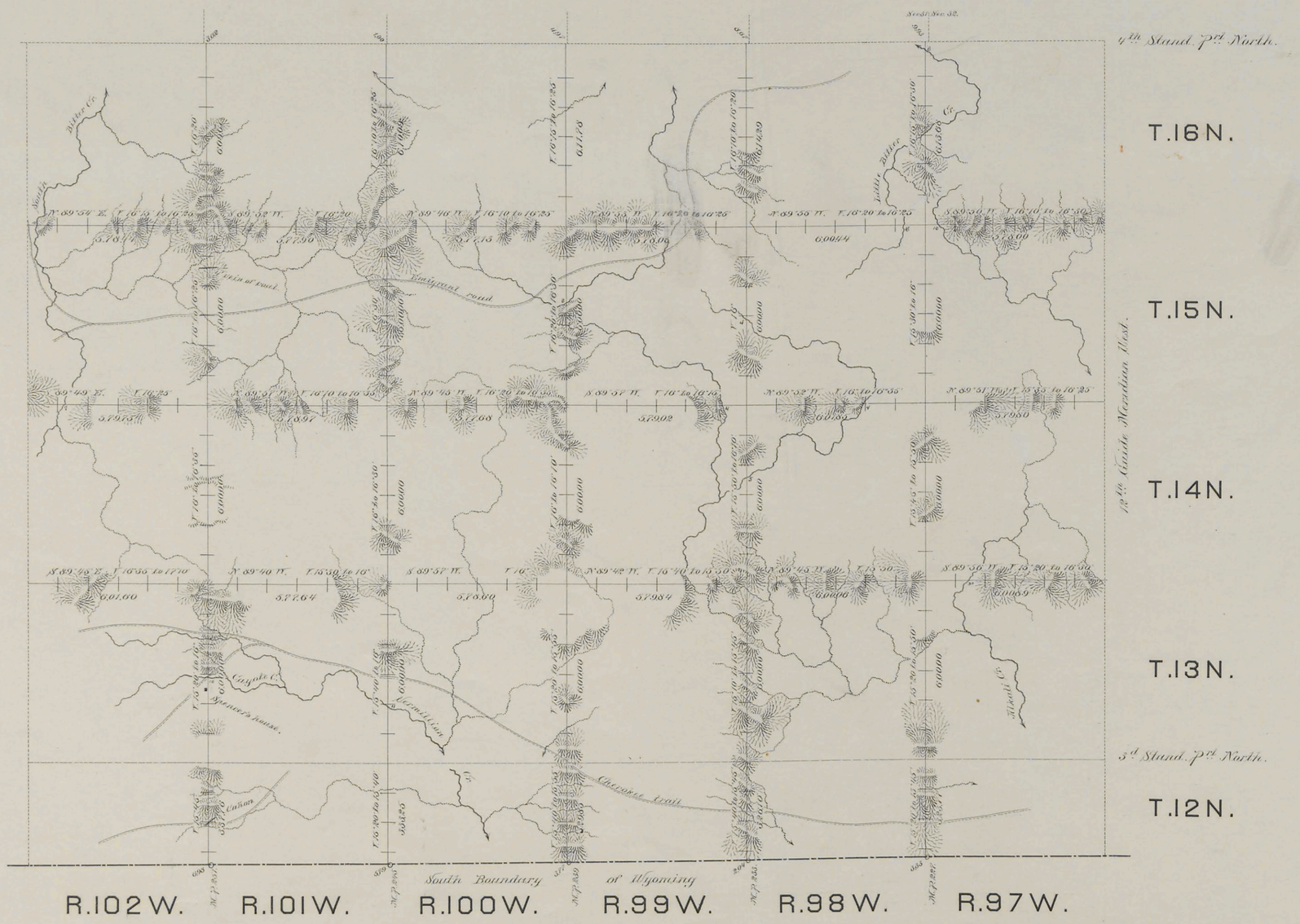

C O L O R A D O.

Surveys Designated	By Whom Surveyed	Date of Contract	Amount of Surveys			When Surveyed.
			mls.	chs.	lks.	
Exterior Lines.	R. H. Woods	March 8, 1882	245	55	58	May 22 June 27, 1882.
Connections.	- - -	- - -		50	10	- - -

I hereby certify that the above diagram of the Exterior lines of Townships No. 12 to 16 North inclusive, Ranges 97 to 102 inclusive, West of the 6th Principal Meridian, Wyoming Territory, is strictly conformable to the field notes of the survey thereof on file in this Office, which have been examined and approved.

Surveyor Generals Office,
Cheyenne Wyo. January 9th, 1883.

Edw. C. David
Surveyor General.

1103