40

Click Here for Field Notes

Click Here for Exterior Notes

67

(4-675⁹)

1495

Resurvey of

Township Nº 16 North Range Nº 102 West of the Sixth Principal Meridian Wyoming.

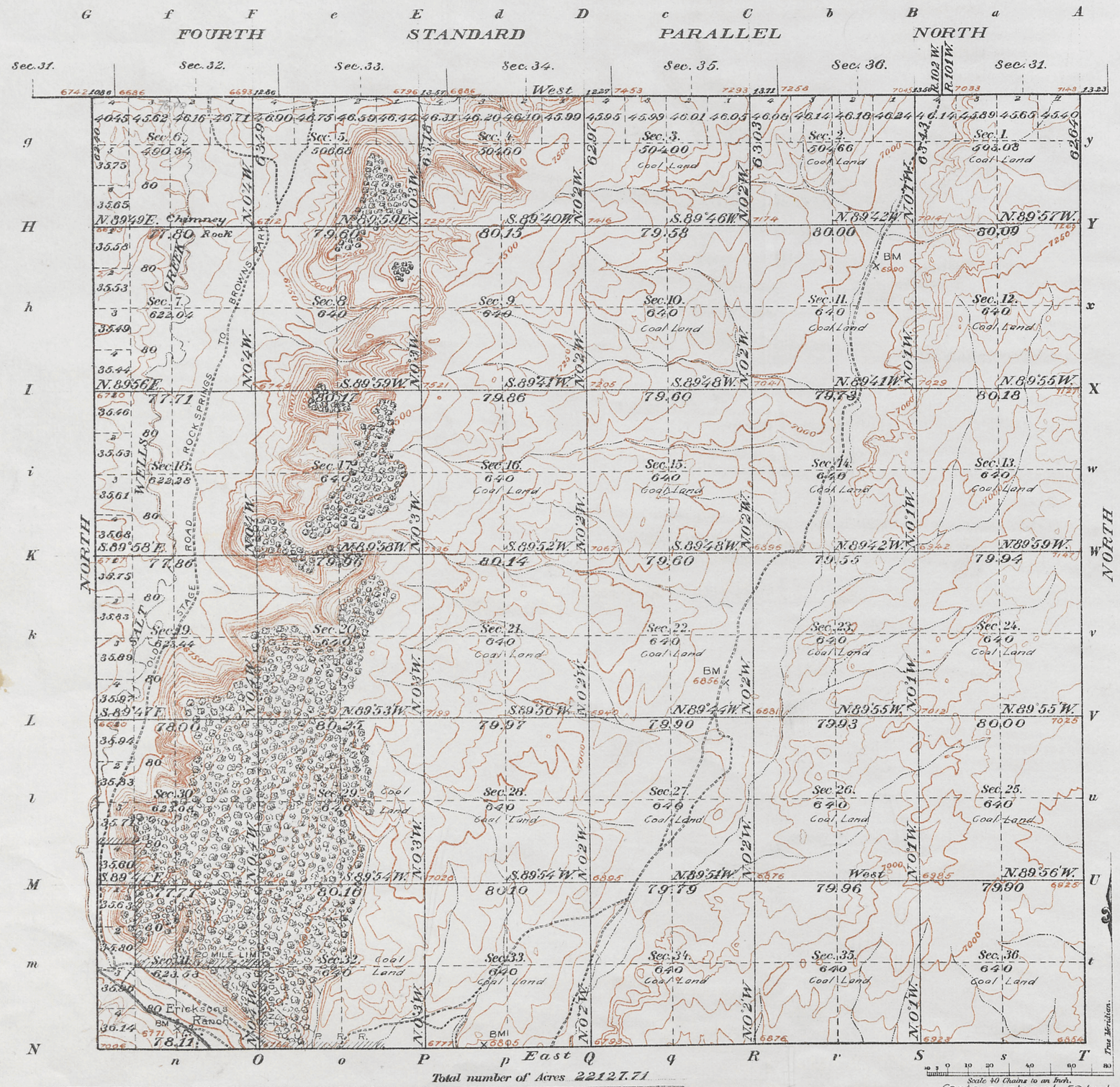

Meanders of

Posts	Courses	Ch² Lk²	Posts	Courses	Ch² Lk²	Posts	Courses	Ch² Lk²

Coal Land
Sec. 1
" 2
" 3
" 10
" 11
" 12
" 13
" 14
" 15
" 15
" 21
" 22
" 23
" 24
" 25
" 26
" 27
" 28
" 29
" 32
" 33
" 34
" 35
" 36

Total number of Acres 22127.71

Resurveys Designated	By Whom Surveyed	Date of Appmnt.	Amount of Surveys M.	Ch²	Lk²	When Surveyed
E. W. and S. Township lines	W.B. Lewis	May 11, 1908	17	33	15	July 29 - Aug 1, Oct. 29-30, 1908.
Subdivisions	"	"	58	36	74	Aug. 5 - 24, 1908. Oct. 25 - Nov. 4, 1908
4th St. Por. N.	Nathan P. Cook	Date of Contract Nº 6 Aug 10, 1870	6	00	00	Dec. 9, 1870
Connections	W.B. Lewis	May 11, 1908	1	10	06	Aug. 5 - Nov. 4, 08

Latitude 41°19'N.
Longitude 108°54'W.
Mean Mag. Var: 16°38'E.

The above Map of Township Nº 16 North, of Range Nº 102 West of the Sixth Principal Meridian: Wyoming is strictly conformable to the field notes of the survey thereof on file in this Office, which have been examined and approved

General Land Office. Washington, D. C. October 28 1909

Fred Dennett Commissioner

RECEIVED S. G. O. NOV 3 1911 CHEYENNE, WYO.

1102A

1102A

16-102

Click Here for Field Notes

1494

TOWNSHIP No. 16 NORTH, RANGE No. 102 WEST of the 6th Principal MERIDIAN.

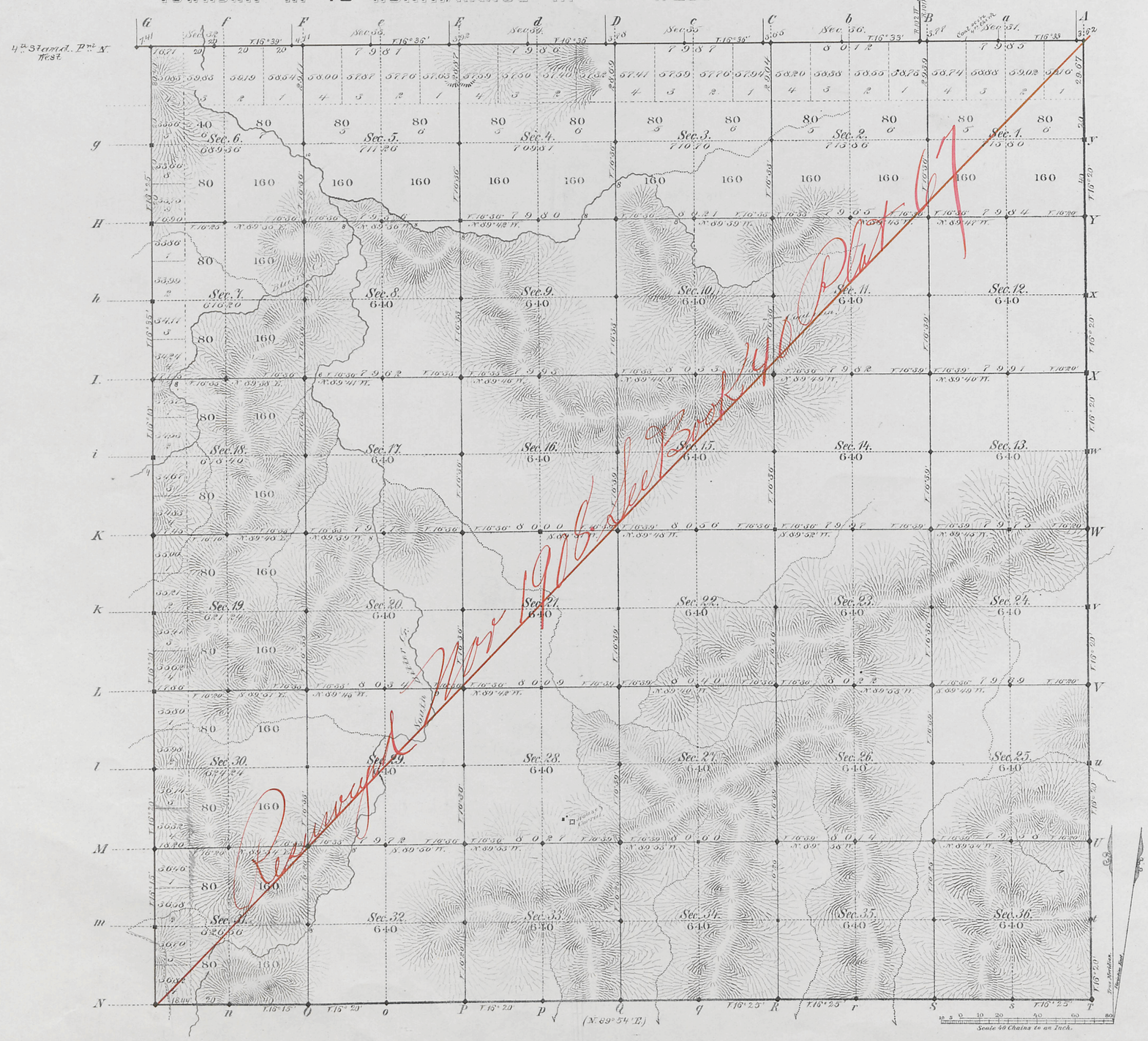

Total number of Acres. 23357.43

Surveys Designated	By Whom Surveyed	Date of Contract	Amount of Surveys Mls.	Chs.	Lks.	When Surveyed	Magnetic Declination
S. & E. Township lines	R. H. Woods	March 8, 1882	12	08	11	June 27, 1882	16° 20' East
Subdivisions	" " "	" " "	60	32	37	June 28-July 4 1882	16° 33' "
Connections	" " "	" " "		19	23	" " "	
W. Township line	Frank Buckley	Sept. 1st 1881	6	10	40	Octob. 15, 1881	
4th Stand. Pm. N.	N. P. Cook	Aug. 30th 1870	5	76	21	Decemb. 9, 1870	

The above Map of Township No. 16 North Range No. 102 West of the Sixth Principal Meridian Wyoming Territory is strictly conformable to the field notes of the survey thereof on file in this Office, which have been examined and approved

Surveyor General's Office,
Cheyenne Wyoming
January 9th, 1883

Edw. C. David
Sur. Genl.

A. Gast & Co., St. Louis, Mo.

1102

Carc
16-102

(16)
Frederick

Click Here for Field Notes

Accession no. 1496

EXTERIOR LINES.

Scale 3 miles to 1 inch. Magnetic var. East.

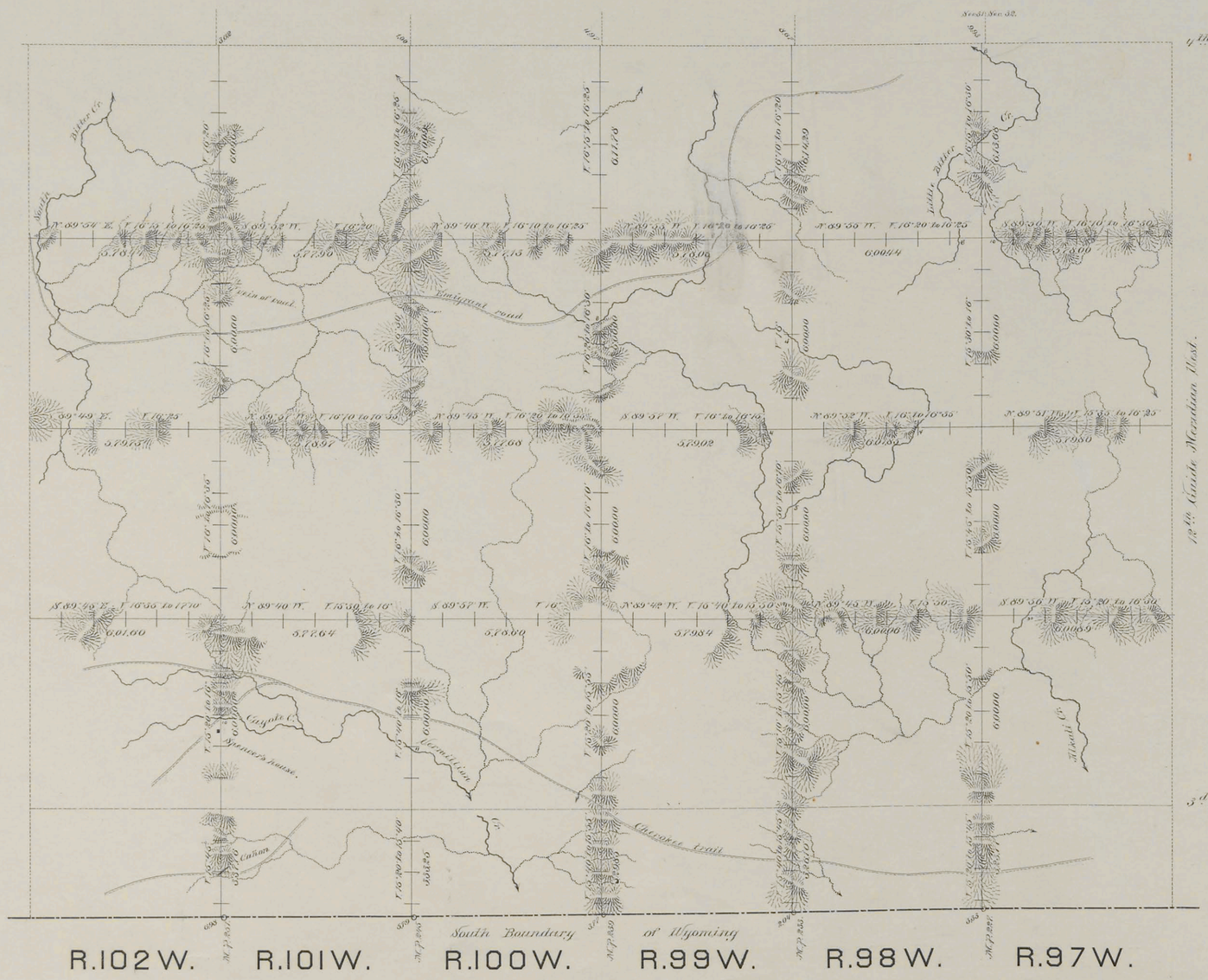

C O L O R A D O .

Surveys Designated	By Whom Surveyed	Date of Contract	Amount of Surveys			When Surveyed.
			Mls.	Chs.	Lks.	
Exterior lines.	R. H. Wands	March 8, 1882	245	35	58	May 22 - June 27, 1882.
Connections.	- - -	- - -		30	10	- - -

I hereby certify that the above diagram of the Exterior lines of Townships No. 12 to 16 North inclusive, Ranges 97 to 102 inclusive, West of the 6th Principal Meridian, Wyoming Territory, is strictly conformable to the field notes of the survey thereof on file in this Office, which have been examined and approved.
Surveyor Generals Office,
Cheyenne Wyo. January 9th, 1883.

Edw. C. David
Surveyor General.

1103