Click Here for Field Notes

1653

Township No. 16 North, Range No. 105 West of the 6th Principal Meridian

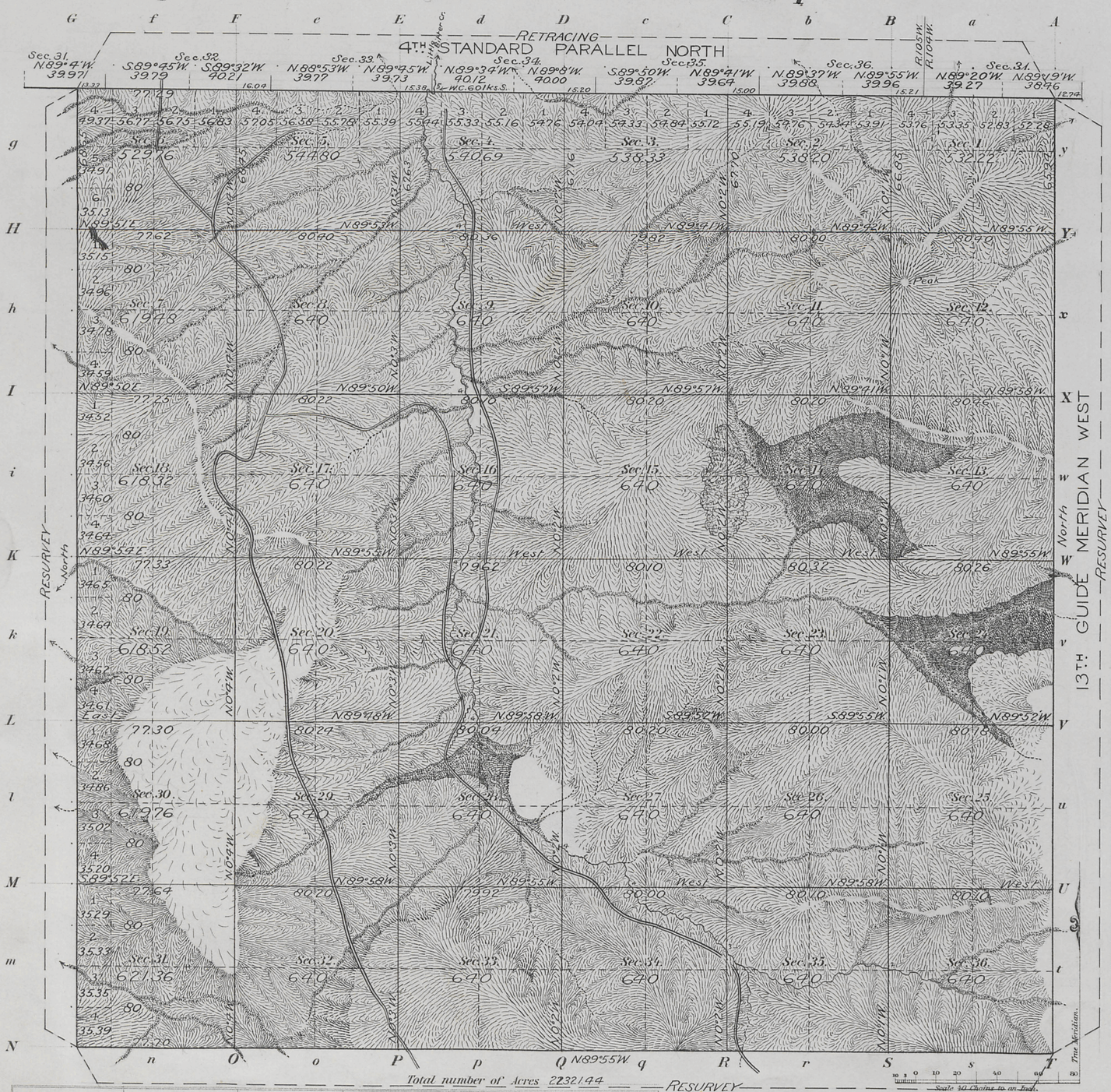

Meanders of								
Posts	Courses	Ch.s Lk.s	Posts	Courses	Ch.s Lk.s	Posts	Courses	Ch.s Lk.s

Latitude	41° 19' N.
Longitude	109° 11' W.
Mean Mag. Decl.	17° 14' E.

Surveys Designated	By Whom Surveyed	Date of Contract	Amount of Surveys M.	Ch.s	Lk.s	When Surveyed
Resurvey E., S. and W. Township lines	Sidney Blout	No. 286. June 19, 1901	17	52	29	July 15-Aug. 12, 1901
Resurvey Subdivisions	" "	" " "	59	8	59	Sept. 17-28, "
Retr. N. Bdry.	" "	" " "	5	77	29	Sept. 29, "
Connections	" "	" " "		76	83	Sept. 19-28, "

The above Map, of Township No. 16 North, of Range No. 105 West of the 6th Principal Meridian, Wyoming, is strictly conformable to the field notes of the re-survey thereof on file in this Office which have been examined and approved.

Surveyor General's Office. Alpheus P. Hansen
Cheyenne, Wyo., Nov. 18, 1902 Sur.r Gen.l

F.H.A.
I.B.M. Computer

THE NORRIS PETERS CO., LITHO., WASHINGTON, D. C.
F.A.D.

Triplicate filed March 3, 1903.
Survey accepted by the Hon. Commissioner in his letter "E" dated Feby 28, 1903.

1177 A

16-105

(17)

Click Here for Field Notes

36

1852

TOWNSHIP Nº 16 NORTH, RANGE Nº 105 WEST of the 6TH Principal MERIDIAN.



Total number of Acres. 23180.31

Surveys Designated	By Whom Surveyed	Date of Contract	Amount of Surveys Mls	Chs	Lks	When Surveyed	Magnetic Declination
S. W. Township lines	Frank Buckley	Septemb. 1st 1884	12	02	28	Novb. 6 & 7, 1884	15° 50' East
Subdivisions	" " "	" " "	60	12	65	Novb. 30 - Decb. 6, 1887	16° " "
Connections	" " "	" " "		67	04	" " "	
13th Guide Mer W.	" " "	" " "	6	08	22	October 20, 1884	
4th Stand Pnt N	N. P. Cook	Aug. 30, 1870	5	71	45	Decemb. 24 & 25, 1870	

The above Map of Township Nº 16 North, Range Nº 105 West of the Sixth Principal Meridian Wyoming Territory is strictly conformable to the field notes of the survey thereof on file in this Office, which have been examined and approved.

Surveyor Generals Office,
Cheyenne Wyoming
February 10. 1885

Edw. C. Davis
Surv. Genl.

A. Gast & Co., St. Louis, Mo.

1177

Case 16-105

35

Indexed

Click Here for Field Notes

Retracement Notes, All or Part

16

4803

TOWNSHIP EXTERIORS

Scale: 1 inch ≈ 160 chains

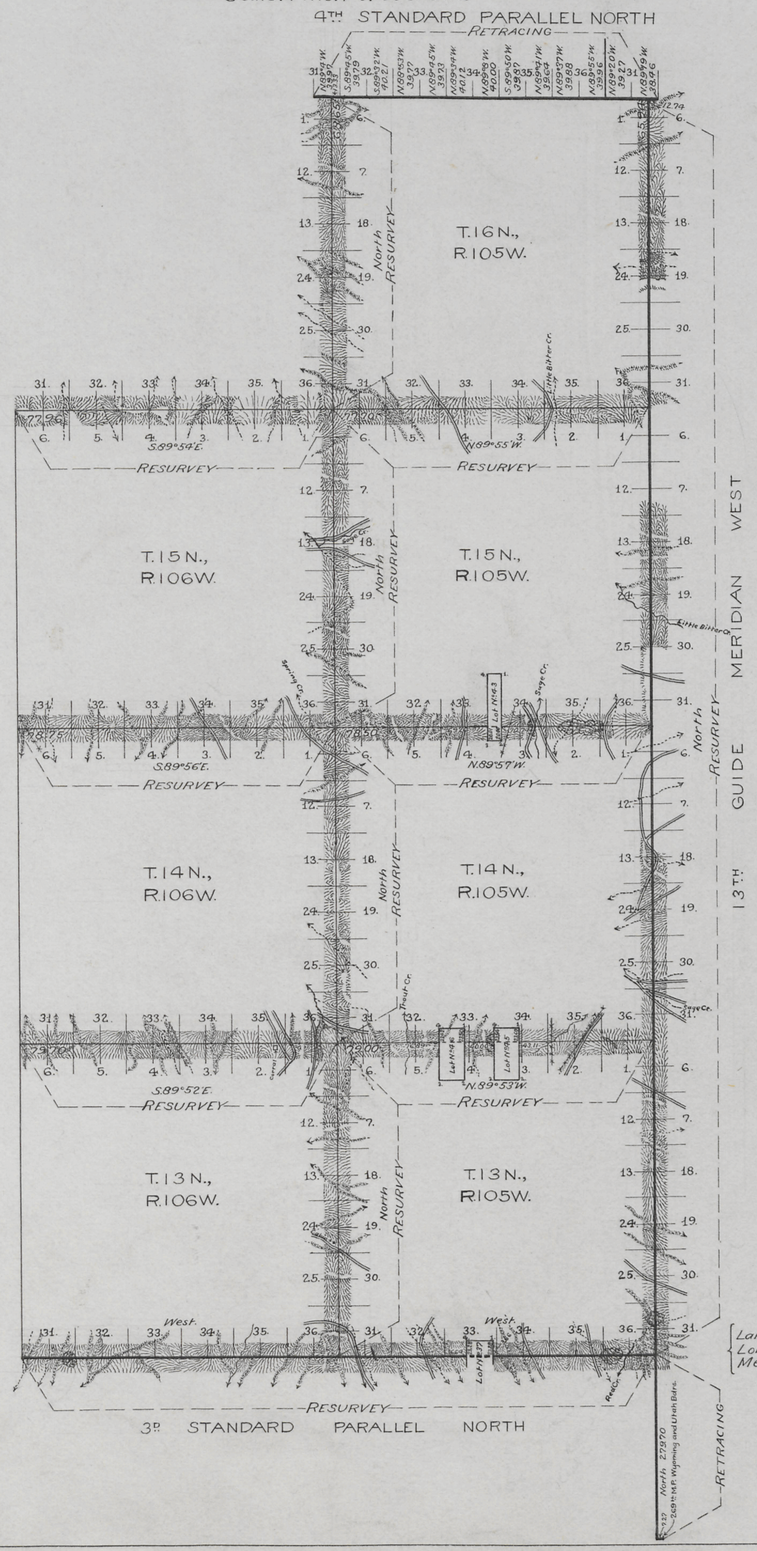

Table of Mileage

Surveys Designated	Amount Mls.	Chs.	Lks.	When Surveyed
Standard Lines Resur.	35	65	94	July 6-15, 1901
" " Retr.	9	76	37	September 29, "
Township Lines Resur.	59	60	26	July 31, 1901-Apr. 18, 1902
Connections	2	53	97	July 8-Aug. 12, 1901

This Plat
showing the
Resurvey of
The Thirteenth Guide Meridian West through Tps. 13, 14, 15 and 16 N.;
The Third Standard Parallel North through Rgs. 105 and 106 W.;
The North and West boundaries of Tps. 13, 14 and 15 N., R. 105 W.;
The West boundary of T. 16 N., R. 105 W.; and
The North boundaries of Tps. 13, 14 and 15 N., R. 106 W.; and the
Retracing of
A part of the Thirteenth Guide Meridian West through T. 12 N.;
and the Fourth Standard Parallel North through R. 105 W. of the
6th Principal Meridian,
Wyoming,
is strictly conformable to the field notes of the survey thereof
by
Sidney Blout, U.S.D.S.,
under his
Contract No. 286.,
dated June 19, 1901.,
which have been examined, approved and filed in this office.
U.S. Surv. Gen'ls. Office,
Cheyenne, Wyoming,
November 18, 1902

Alpheus P. Hanson
U.S. Surv. Gen'l.

Latitude	41° 3' N.
Longitude	109° 10' W.
Mean Mag. Decl.	17° 34' E.

F.H.A.

Survey accepted by the Hon. Commissioner in his letter "E" dated Feby 28, 1903.

2872

(17)

Federal

1655

Click Here for Field Notes

Retracement Notes, All or Part

38

EXTERIOR LINES.

Scale, 3 miles to 1 inch; Magnetic Variation, East.

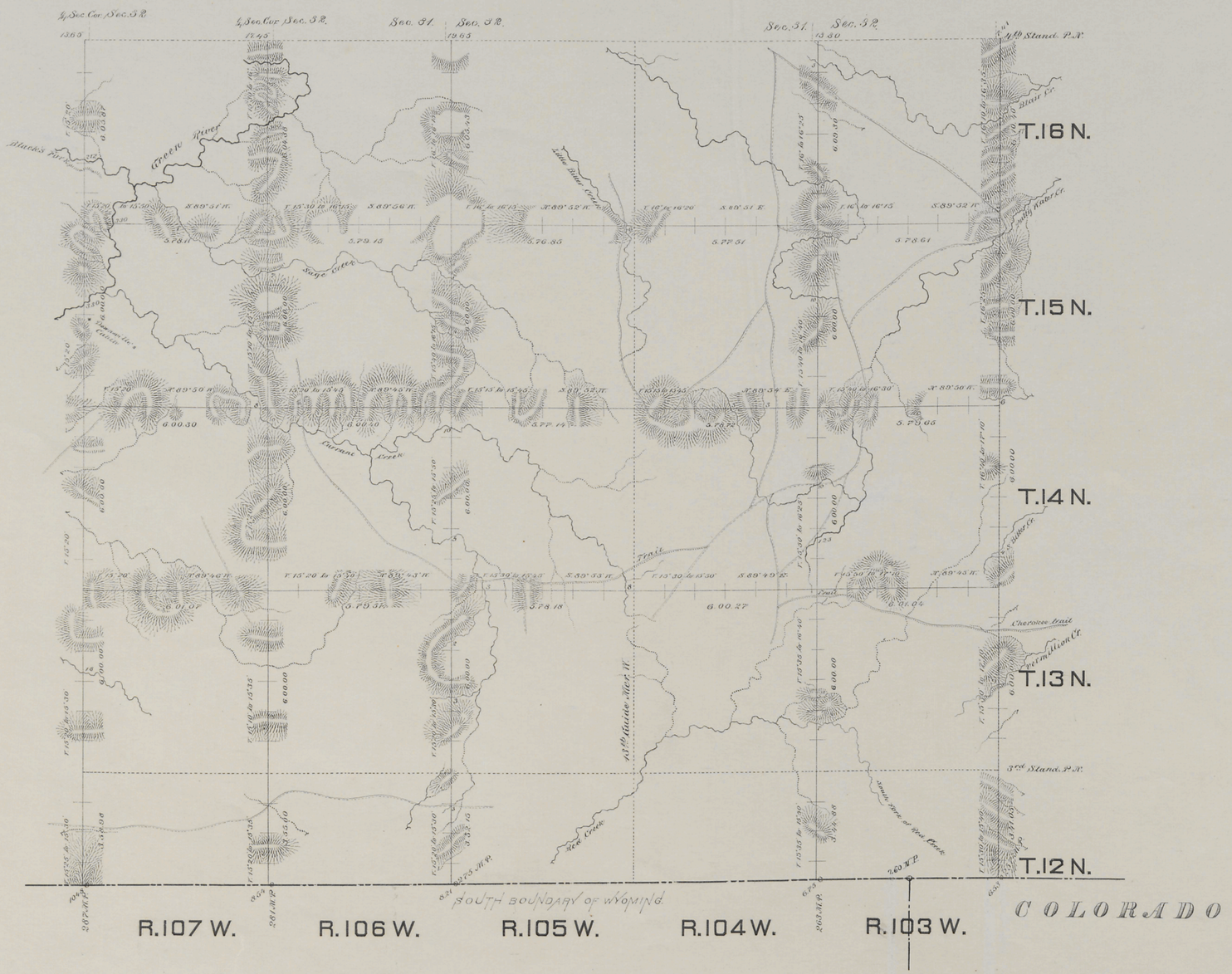

Surveys Designated.	By Whom Surveyed.	Date of Contract.	Amount of Surveys. Mls	Chs	Lks	When Surveyed.
Exteriors	Frank Buckley	Sept. 1, 1881	228	33	95	Oct. 10 to Nov. 25, 1881
Connections	" "	" " "	1	31	97	" " "

I hereby certify that the above map of the exterior lines of Townships No. 12, 13, 14, 15, and 16 North, Ranges No. 103, 104, 105, 106, and 107 West of the Sixth Principal Meridian-Wyoming Territory, is strictly conformable to the field notes of the survey thereof on file in this office, which have been examined and approved.

Surveyor Generals Office
Cheyenne Wyo.
February 10 1883.

Edw. C. Davis
Surveyor General.

1179

Click Here for Field Notes

Indexed

(12) 949

13TH GUIDE MERIDIAN WEST.

68

from the 3rd to the 4th Standard Parallel North, in Townships 13, 14, 15 & 16 North, between Ranges 104 & 105 West of the 6th Principal Meridian Wyoming Territory.



SCALE: 40 CHAINS TO AN INCH.

MAGNETIC VARIATION: EAST.

3rd Standard Parallel North.

Surveys Designated	By Whom Surveyed	Date of Contract	Amount of Surveys Mls.	Chs.	Lks.	When Surveyed
13th Guide Mrn W.	Frank Buckley	September 14, 1881	24	8	22	October 17-20, 1881
Connections	" "	" " "		11	10	" 20, 1881

I hereby certify that the above diagram of the 13th Guide Mrn W. from the 3rd to the 4th Standd Parl N., in Tps. 13, 14, 15 & 16 N. betw. Rgs 104 & 105 W. of the 6th Prl Mrn Wyoming Territory is strictly conformable to the field notes of the surveys thereof on file in this Office, which have been examined and approved.

Surveyor General's Office
Cheyenne, Wyoming Feb. 10. 1882

Edw. C. David
Surr Genl

700