Click Here for Field Notes

1611

(4-675 a)

Resurvey Township No. 16 North, Range No. 106 West of the Sixth Principal Meridian, Wyoming

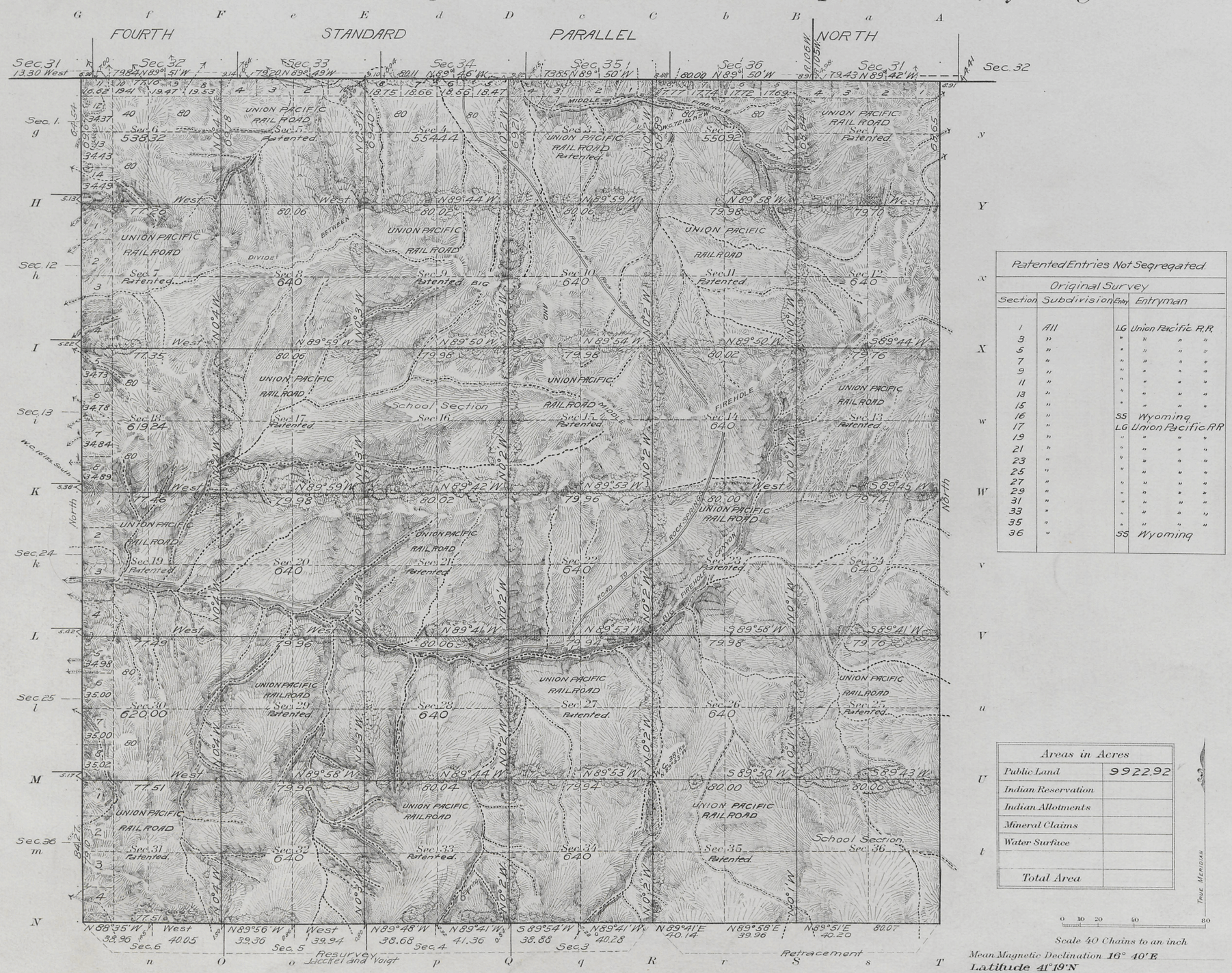

Patented Entries Not Segregated.			
Original Survey			
Section	Subdivision	Entry	Entryman
1	All	LG	Union Pacific R.R.
3	"	"	" " "
5	"	"	" " "
7	"	"	" " "
9	"	"	" " "
11	"	"	" " "
13	"	"	" " "
15	"	"	" " "
16	"	SS	Wyoming
17	"	LG	Union Pacific R.R.
19	"	"	" " "
21	"	"	" " "
23	"	"	" " "
25	"	"	" " "
27	"	"	" " "
29	"	"	" " "
31	"	"	" " "
33	"	"	" " "
35	"	"	" " "
36	"	SS	Wyoming

Areas in Acres	
Public Land	9922.92
Indian Reservation	
Indian Allotments	
Mineral Claims	
Water Surface	
Total Area	

Surveys Designated	By Whom Surveyed	Group No.	Group Date	Amount of Surveys Mls.	chs.	lks.	When Surveyed Begun	Completed
Resurvey Subdivisions	Jaeckel and Voigt	4	May 3, 1911	59	12	21	June 13, 1912	June 23, 1912
Retracement South Boundary	" "	"	" "	2	0	17	June 11, 1912	June 12, 1912
Resurvey South Boundary	" "	"	" "	3	77	51	June 14, 1912	June 14, 1912
Resurvey West Boundary	" "	"	" "	5	68	81	May 29, 1912	June 4, 1912
Resurvey South Boundary	Sidney Blout	Contract 286	June 19, 1901	2	00	00	April 18, 1902	April 18, 1902
Resurvey East Boundary	" "	"	" "	5	68	65	August 12, 1901	August 12, 1901
Resurvey Fourth Standard Parallel	Adams and Stewart	326	June 24, 1907	5	77	39	July 3, 1907	July 4, 1907

The above map of Resurvey Township No. 16 North, Range No. 106 West of the Sixth Principal Meridian, Wyoming, is strictly conformable to the field notes of the resurvey thereof on file in this office, which have been examined and approved.

U.S. Surveyor General's Office.

Cheyenne, Wyoming, August 9, 1913.

Stephen P. Stanton
Surveyor General.

Accepted by the Asst. Commissioner in letter "E." March 5, 1914.

1167A

16-106

Click Here for Field Notes

1610

TOWNSHIP No. 16 NORTH, RANGE No. 106 WEST of the 6th Principal MERIDIAN.

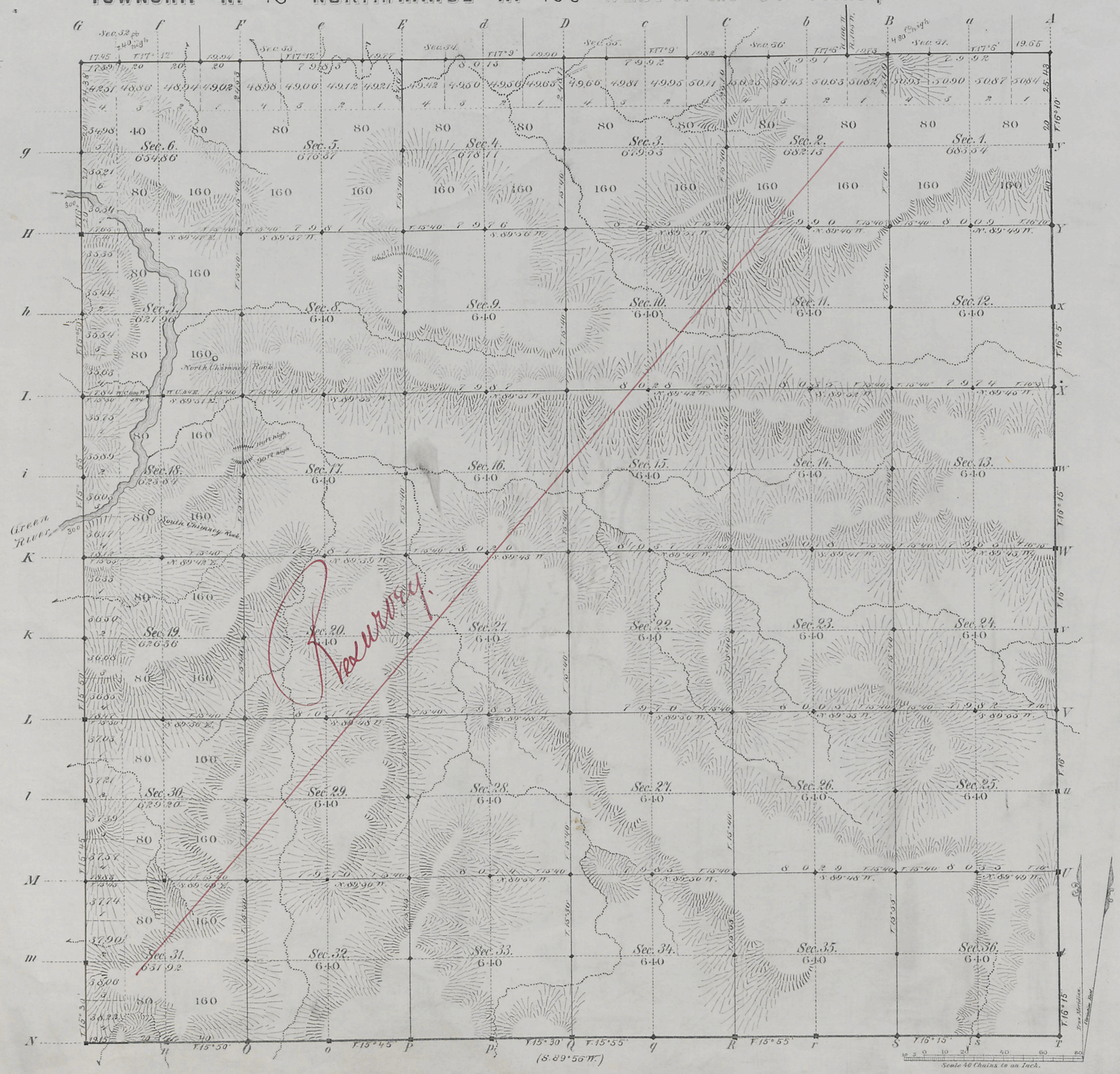

Total number of Acres. 23187.82

Surveys Designated	By Whom Surveyed	Date of Contract	Amount of Surveys Mls.	Chs.	Lks.	When Surveyed	Magnetic Declination
E. S. & W. Township lines	Frank Buckley	Septemb. 1st 1881	18	8	96	Novbr. 7, 14 & 15, 1881	15° 40' East
Subdivisions	" " "	" " "	60	15	66	Dec. 7-13. 1882	15° 50' "
Connections	" " "	" " "	1	19	16	" " " "	
4th Stand. Pt. N.	N. P. Cook	August 30, 1870	5	77	10	Decemb. 27, 1870	

The above Map of Township No. 16 North Range No. 106 West of the Sixth Principal Meridian Wyoming Territory is strictly conformable to the field notes of the survey thereof on file in this Office, which have been examined and approved.

Surveyor General's Office,
Cheyenne Wyoming
February 10. 1883

Edw. C. David
Sur. Genl.

A. Gast & Co., St. Louis, Mo.

1167

Case 16-106

Click Here for Field Notes

2937

43

Indexed

4896

RESURVEY
TOWNSHIP EXTERIORS

Scale: 1 inch to 160 chains.

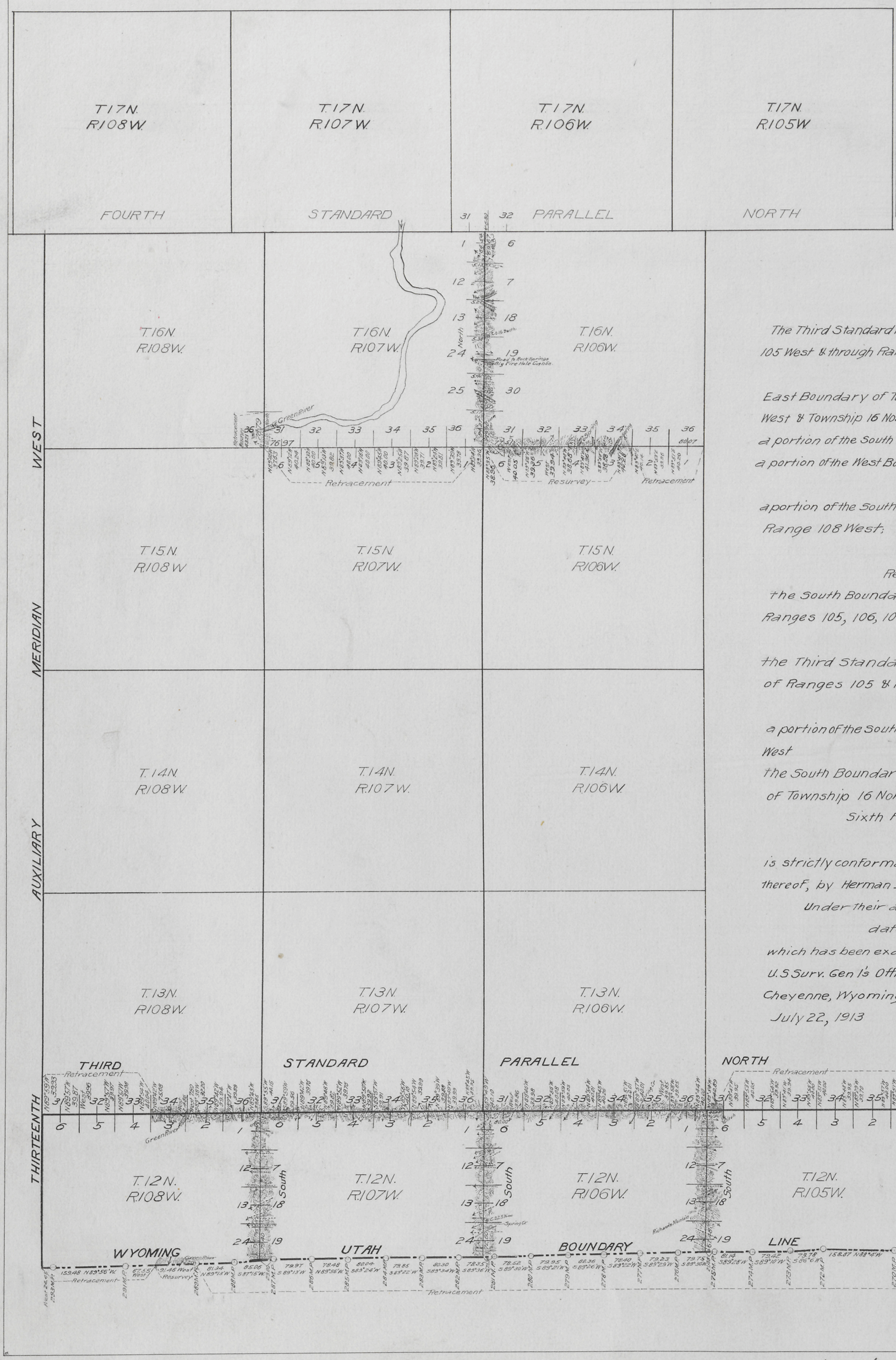

Table of Mileage

Surveys Designated	Amount Mls.	Chs.	Lks.	When Surveyed
Resurveyed Standard Lines	15	40	00	July 4, 1911 – August 7, 1911
Retraced Standard Lines	8	39	11	June 30 1911 – August 9, 1911
Resurveyed Township Lines	22	09	01	July 3, 1911 – June 14, 1912
Retraced Township Lines	8	32	57	May 28, 1912 – June 12, 1912
Resurveyed State Boundary	1	11	46	August 19, 1911 – August 19, 1911
Retraced State Boundary	22	69	48	July 26, 1911 – August 19, 1911
Connections	1	02	16	July 10, 1911, – August 4, 1911.

This Plat
of the
Resurvey of
The Third Standard Parallel North, through a portion of Range 105 West & through Ranges 106, 107, & 108 West;
and the
East Boundary of Townships 12 North, Ranges 106, 107, & 108 West & Township 16 North, Range 107 West
a portion of the South Boundary of Township 16 North, Range 106 West
a portion of the West Boundary of Township 16 North, Range 107 West
and
a portion of the South Boundary of the State of Wyoming, through Range 108 West;
and the
Retracement of
the South Boundary of the State of Wyoming, through Ranges 105, 106, 107 & 108 West
and
the Third Standard Parallel North, through a portion of Ranges 105 & 108 West
and
a portion of the South Boundary of Township 16 North, Range 106 West
the South Boundary and a portion of the West Boundary of Township 16 North, Range 107 West of the
Sixth Principal Meridian,
Wyoming
is strictly conformable to the field notes of the resurvey thereof, by Herman Jaeckel and Emil Voigt U.S.S & U.S.T
Under their assignment to Group 4
dated May 3, 1911
which has been examined, approved and filed in this office.
U.S. Surv. Gen'l's Office,
Cheyenne, Wyoming
July 22, 1913

Surv. Genl.

Latitude 41° 00' N
Longitude 109° 11' W
Mag. Decl. 16° 32' E

Accepted by the Asst. Commissioner in letter "E" March 5, 1914.

65

(17)

Click Here for Field Notes

Retracement Notes, All or Part

38

1655

EXTERIOR LINES.

Scale, 3 miles to 1 inch; Magnetic Variation, East.

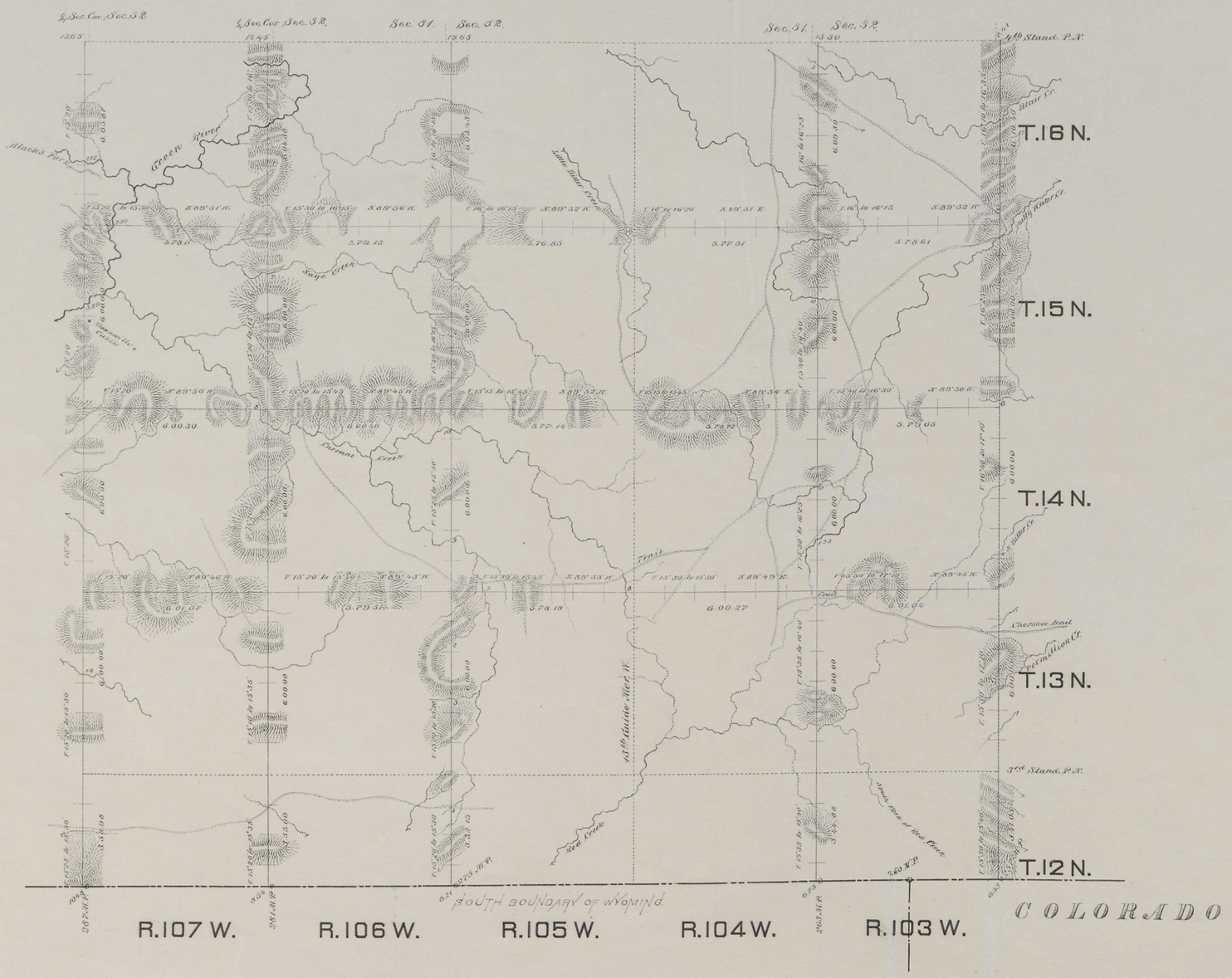

Surveys Designated.	By Whom Surveyed.	Date of Contract.	Amount of Surveys. Mls	Chs	Lks.	When Surveyed.
Exteriors	Frank Buckley	Sept. 1, 1881	228	33	95	Oct. 10 - Nov. 23, 1881
Connections	" "	" " "	1	31	97	" " "

I hereby certify that the above map of the exterior lines of Townships No. 12, 13, 14, 15, and 16 North, Ranges No. 103, 104, 105, 106, and 107 West of the Sixth Principal Meridian - Wyoming Territory, is strictly conformable to the field notes of the survey thereof on file in this office, which have been examined and approved.

Surveyor Generals Office
Cheyenne Wyo.
February 10 1883.

Edw. C. David
Surveyor General.

1179