7477

Click Here for Field Notes

ORIGINAL

TOWNSHIP 16 NORTH, RANGE 107 WEST, OF THE SIXTH PRINCIPAL MERIDIAN, WYOMING.

DEPENDENT RESURVEY

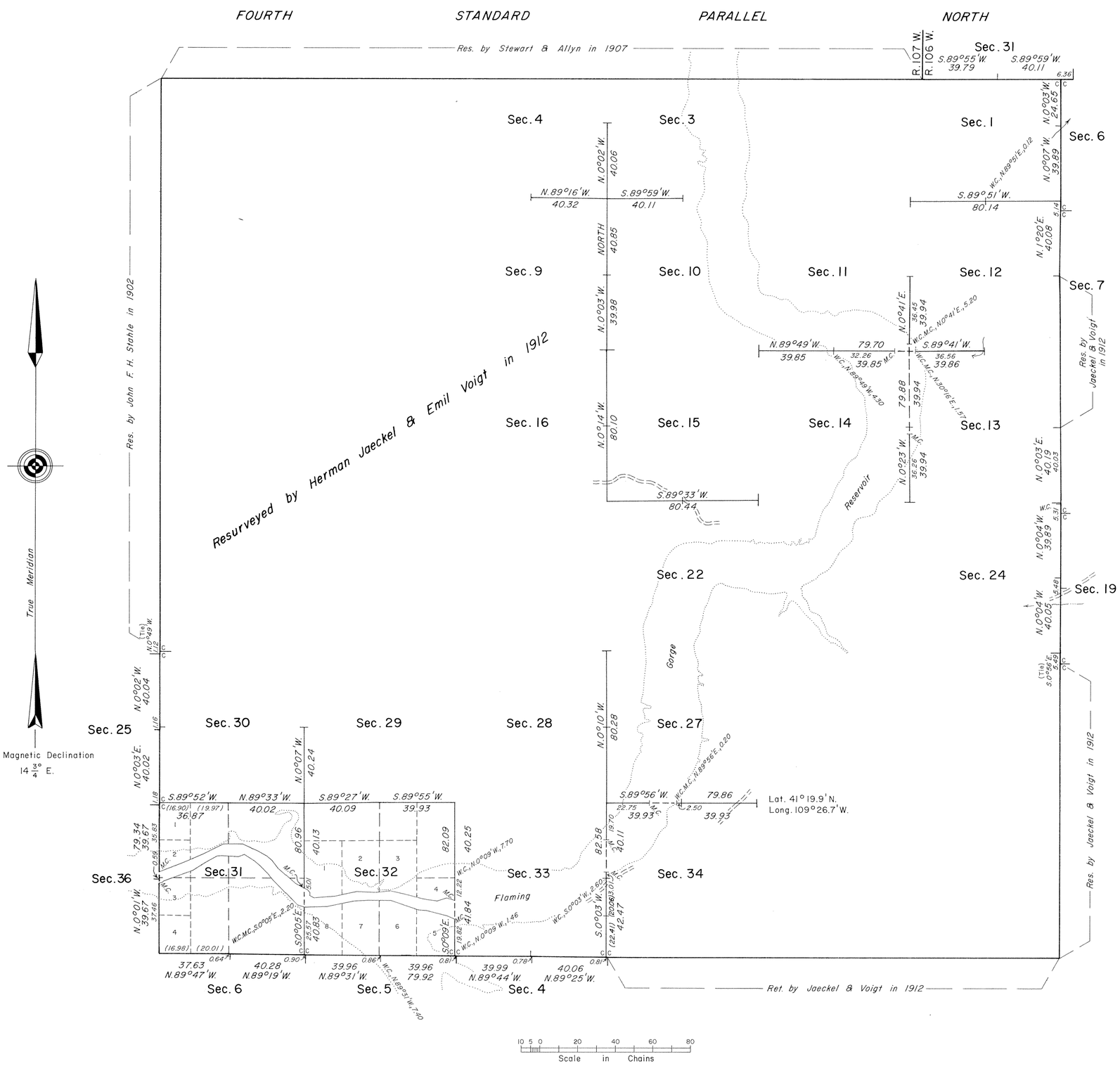

A history of surveys is contained in the field notes.

Portions of the Fourth Standard Parallel North (north boundary), south and west boundaries were dependently resurveyed during the resurveys of T. 17 N., R. 106 W., T. 15 N., R. 107 W. and T. 16 N., R. 108 W., respectively, executed concurrently under this group.

This plat represents the dependent resurvey of a portion of the east boundary and a portion of the subdivisional lines, designed to restore the corners in their true original locations according to the best available evidence, T. 16 N., R. 107 W., Sixth Principal Meridian, Wyoming.

Survey executed by Jerry L. Messick, Cadastral Surveyor, under the supervision of Richard L. Oakes, Chief, Branch of Cadastral Survey, beginning April 22, 1976, and completed June 21, 1976, pursuant to Special Instructions dated April 5, 1976, for Group No. 381, Wyoming.

UNITED STATES DEPARTMENT OF THE INTERIOR
BUREAU OF LAND MANAGEMENT
Denver, Colorado February 14, 1980

This plat is strictly conformable to the approved field notes, and the survey, having been correctly executed in accordance with the requirements of law and the regulations of this Bureau, is hereby accepted.

For the Director

Chief, Cadastral Survey
Examination and Approval Staff

W.H.B.

1162B

Click Here for Field Notes

accession no 1598

(4-675 a)

Resurvey Township No. 16 North, Range No. 107 West of the Sixth Principal Meridian, Wyoming

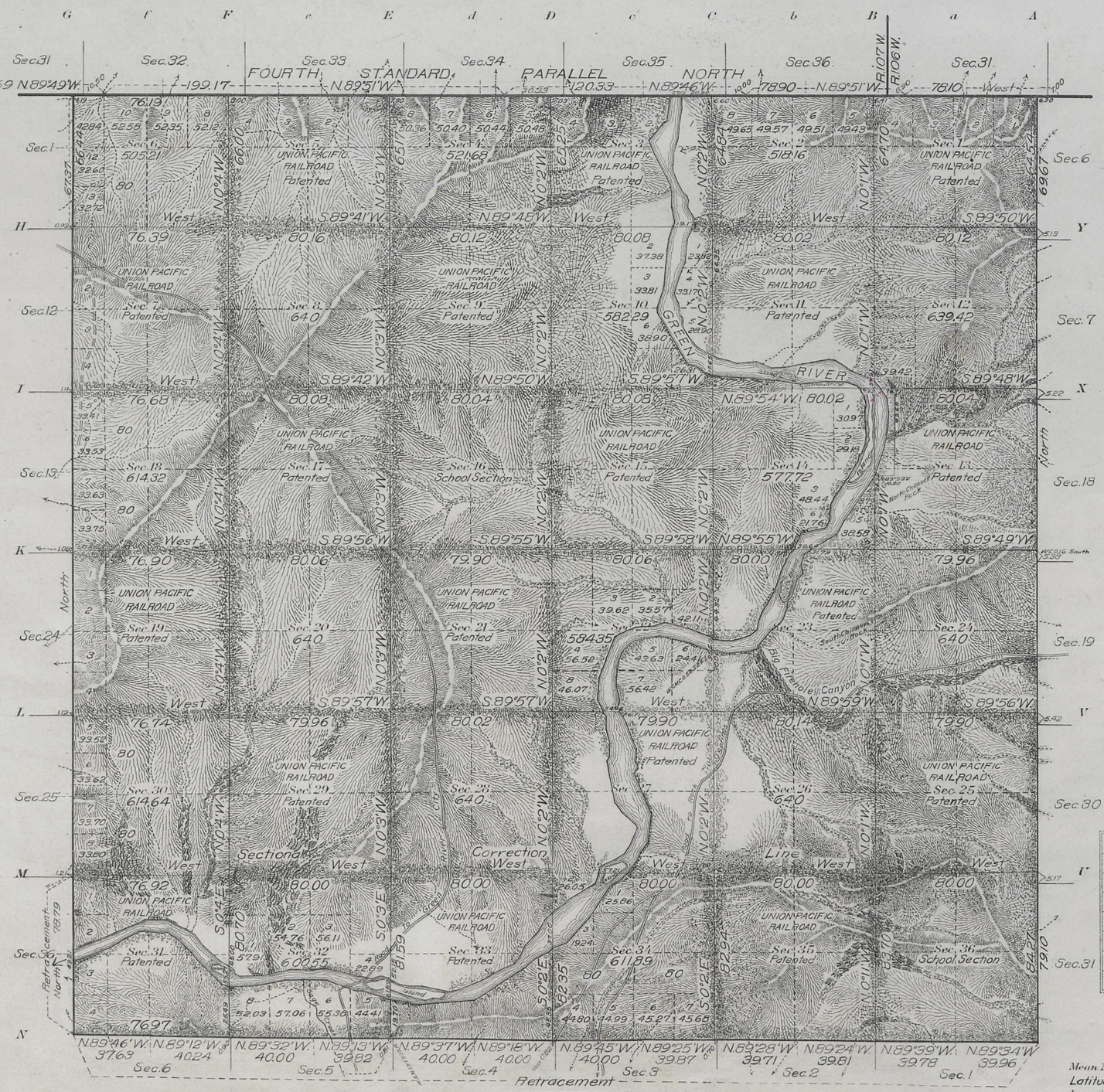

Patented Entries Not Segregated			
Original Survey			
Section	Subdivision	Entry	Entryman
1	All	L6	Union Pacific R.R.
3	"	"	" " "
5	"	"	" " "
7	"	"	" " "
9	"	"	" " "
11	"	"	" " "
13	"	"	" " "
15	"	"	" " "
16	"	SS	Wyoming
17	"	L6	Union Pacific R.R.
19	"	"	" " "
21	"	"	" " "
23	"	"	" " "
25	"	"	" " "
27	"	"	" " "
29	"	"	" " "
31	"	"	" " "
33	"	"	" " "
35	"	"	" " "
36	"	SS	Wyoming

Areas in Acres	
Public Land	9570.23
Indian Reservation	
Indian Allotments	
Mineral Claims	
Water Surface	273.68
Total Area	

Scale 40 Chains to an inch

Mean Magnetic Declination 16°35'E
Latitude 41°19'N
Longitude 109°24'W

Surveys Designated	By Whom Surveyed	Group No.	Group Date	Amount of Surveys Mls.	chs.	lks.	When Surveyed Begun	Completed
Resurvey Subdivisions	Jaeckel & Voigt	4	May 3, 1911	59	1	53	May 29, 1912	July 2, 1912
Meanders	" "	"	" "	22	11	30	June 8, 1912	July 2, 1912
Connections	" "	"	" "		44	22	June 1, 1912	July 2, 1912
Resurvey East Boundary	" "	"	" "	5	68	81	May 30, 1912	June 4, 1912
Retracement West Boundary	" "	"	" "		78	79	June 1, 1912	June 1, 1912
Retracement South Boundary	" "	"	" "	5	76	82	May 28, 1912	June 1, 1912
Resurvey South Boundary	John F. H. Stable	287	June 19, 1901	5	76	97	April 17, 1902	April 17, 1902
Resurvey West Boundary	" "	"	" "	5	67	37	May 9, 1902	May 9, 1902
Resurvey North Boundary	Adams & Stewart	326	June 24, 1907		73	70	July 4, 1907	July 4, 1907
Resurvey North Boundary	Stewart & Allyn	327	June 24, 1907	5	4	19	July 7, 1907	July 7, 1907

L.J.B. Topography
E.M.R. Lettering
A.L.R. Meanders
J.M.F. Computations

The above map of Resurvey Township No. 16 North, Range No. 107 West of the Sixth Principal Meridian, Wyoming is strictly conformable to the field notes of the resurvey thereof on file in this office, which have been examined and approved.

U. S. Surveyor General's Office,
Cheyenne, Wyoming, August 9, 1913

Stephen P. Hannan
Surveyor General.

Accepted by the Asst Commissioner in letter "E" March 5, 1914.

1162A

16 - 107

Click Here for Field Notes

1597

TOWNSHIP No. 16 NORTH, RANGE No. 107 WEST of the 6th Principal MERIDIAN.

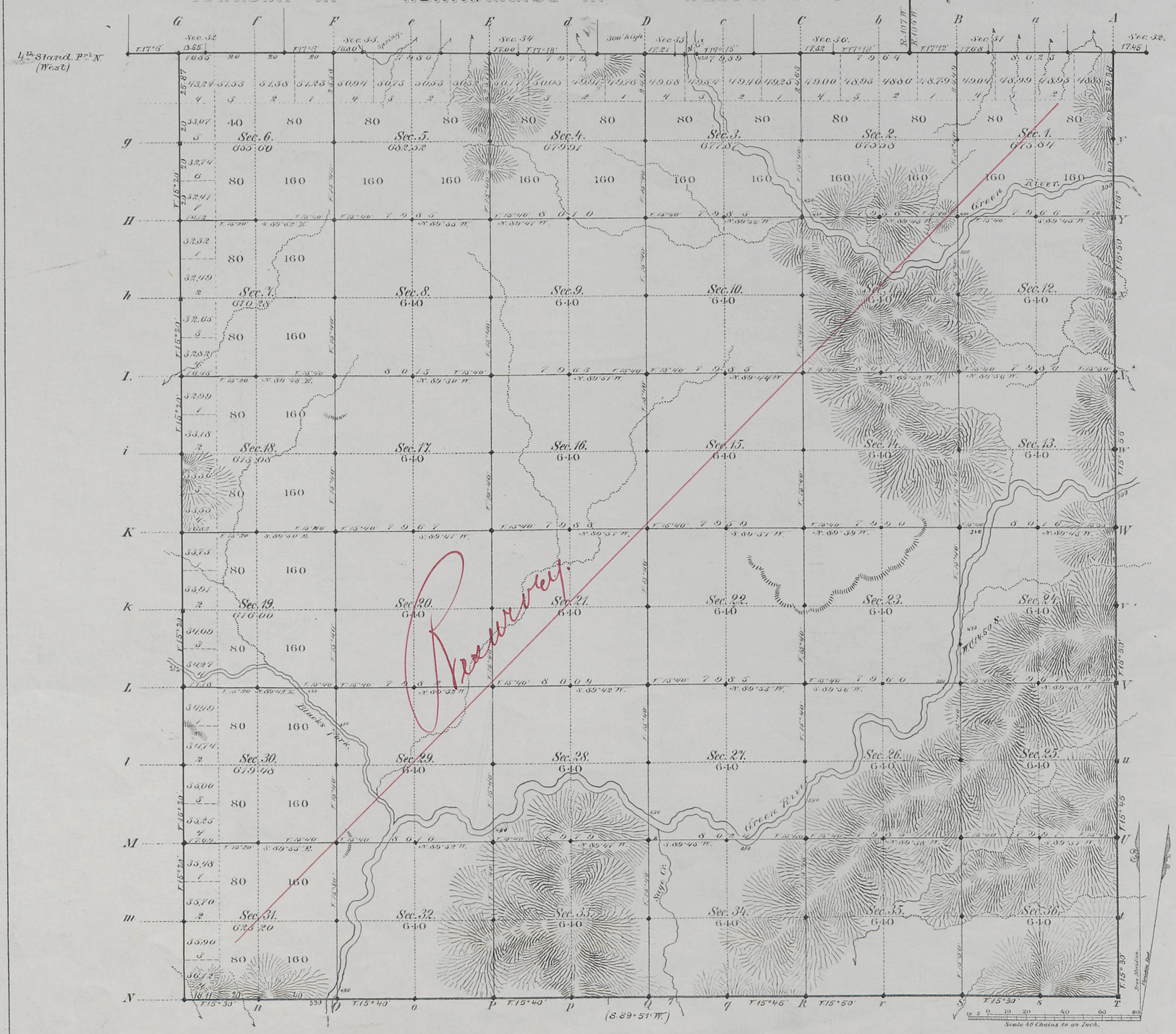

Resurvey

Total number of Acres. 2312936

Surveys Designated	By Whom Surveyed	Date of Contract	Amount of Surveys Mls.	Chs.	Lks.	When Surveyed	Magnetic Declination
E. S. & W. Township lines	Frank Buckley	Septemb. 1st 1881	18	8	50	Novb. 15, 23, 25, 1881	15° 35' East
Subdivisions	" " "	" " "	60	5	78	Dec. 14-20. 1882	15° 40' "
Connections	" " "	" " "	1	6	1	" " "	
4th Stand. Pt. N.	N. P. Cook	Aug. 30, 1870	5	76	20	Decemb. 30, 31, 1870	

The above Map of Township No. 16 North Range No. 107 West of the Sixth Principal Meridian Wyoming Territory is strictly conformable to the field notes of the survey thereof on file in this Office, which have been examined and approved

Surveyor General's Office,
Cheyenne Wyoming
February 10-1883

Edw. C. David
Sur. Genl.

A. Gast & Co., St. Louis, Mo.

1162

Carc
16-107

TOWNSHIP 16 NORTH, RANGE 107 WEST OF THE SIXTH PRINCIPAL MERIDIAN, WYOMING.

INDEX TO CORNER REMONUMENTATION WITHOUT SURVEY

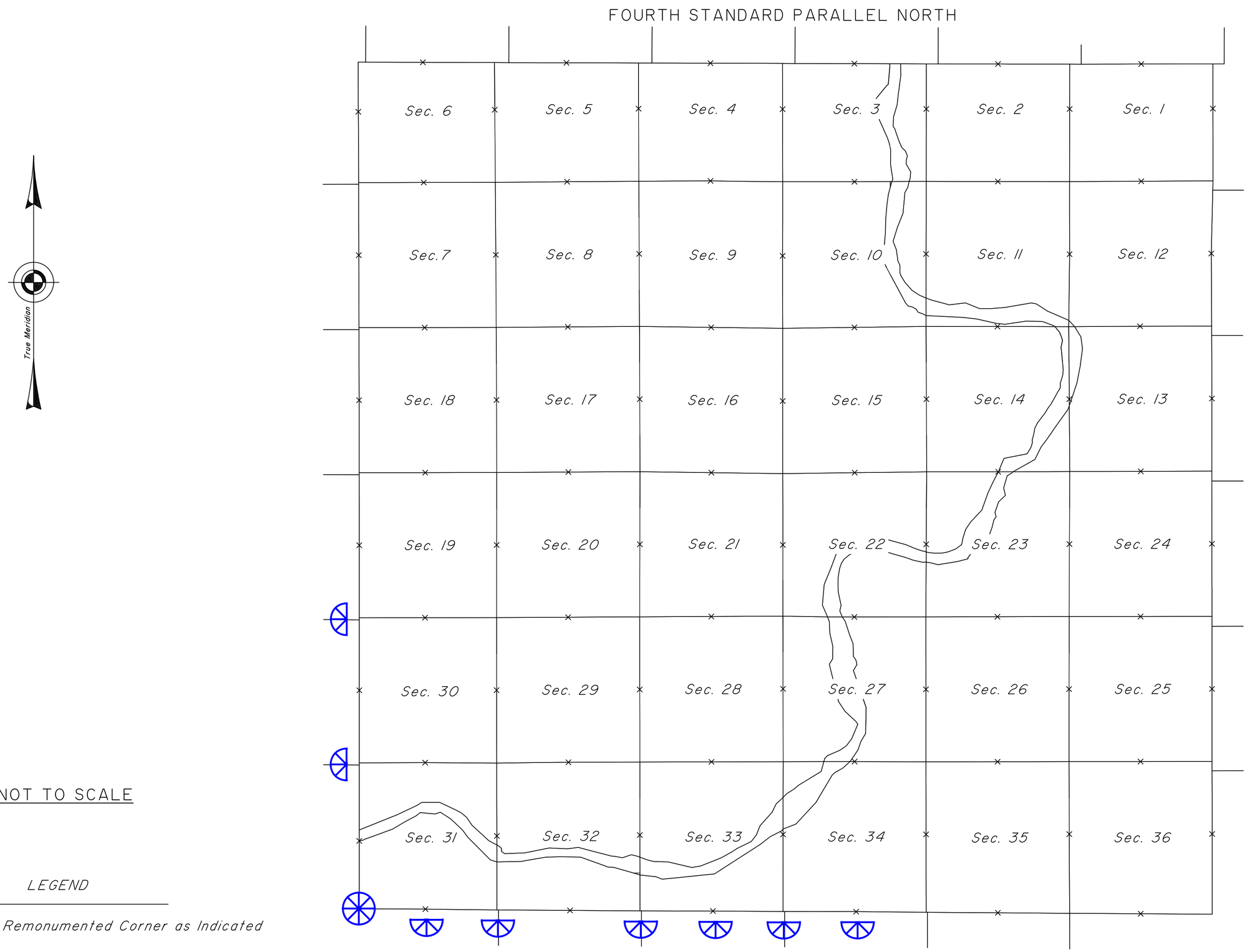

NOT TO SCALE

LEGEND

Remonumented Corner as Indicated

Click Here for Field Notes

2937

Indexed

43

4896

RESURVEY
TOWNSHIP EXTERIORS

Scale: 1 inch to 160 chains.

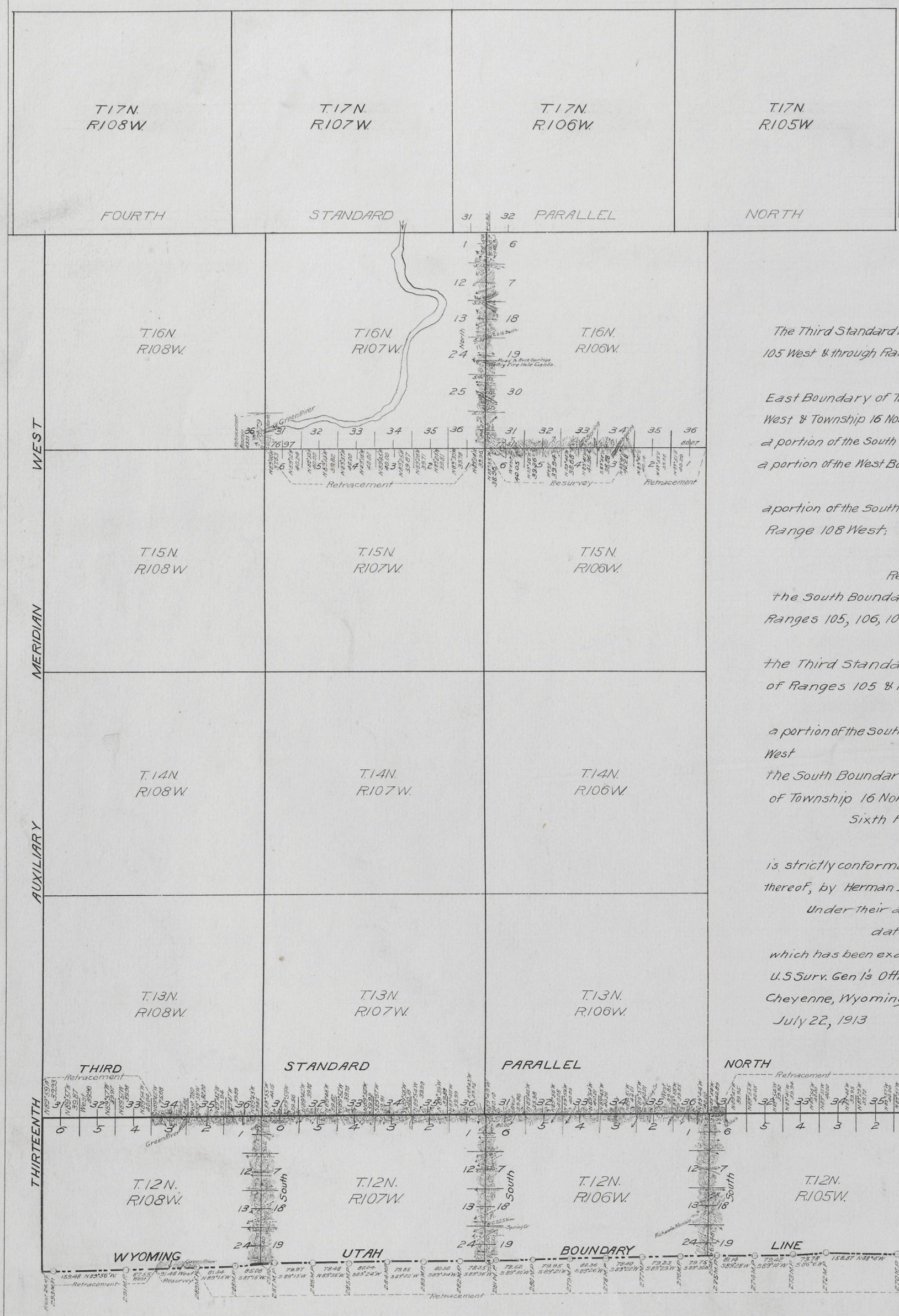

Table of Mileage

Surveys Designated	Amount Mls.	Chs.	Lks.	When Surveyed
Resurveyed. Standard Lines	15	40	00	July 4, 1911 – August 7, 1911
Retraced. Standard Lines	8	39	11	June 30 1911 – August 9, 1911
Resurveyed. Township Lines	22	09	01	July 3, 1911 – June 14, 1912
Retraced. Township Lines	8	32	57	May 28, 1912 – June 12, 1912
Resurveyed. State Boundary	1	11	46	August 19, 1911 – August 19, 1911
Retraced. State Boundary	22	69	48	July 26, 1911 – August 19, 1911
Connections	1	02	16	July 10, 1911, – August 4, 1911.

This Plat
of the
Resurvey of
The Third Standard Parallel North, through a portion of Range 105 West & through Ranges 106, 107, & 108 West;
and the
East Boundary of Townships 12 North, Ranges 106, 107, & 108 West & Township 16 North, Range 107 West
a portion of the South Boundary of Township 16 North, Range 106 West
a portion of the West Boundary of Township 16 North, Range 107 West
and
a portion of the South Boundary of the State of Wyoming, through Range 108 West;
and the
Retracement of
the South Boundary of the State of Wyoming, through Ranges 105, 106, 107 & 108 West
and
the Third Standard Parallel North, through a portion of Ranges 105 & 108 West
and
a portion of the South Boundary of Township 16 North, Range 106 West
the South Boundary and a portion of the West Boundary of Township 16 North, Range 107 West of the
Sixth Principal Meridian,
Wyoming
is strictly conformable to the field notes of the resurvey thereof, by Herman Jaeckel and Emil Voigt U.S.S & U.S.T
Under their assignment to Group 4
dated May 3, 1911
which has been examined, approved and filed in this office.
U.S. Surv. Gen'l's Office,
Cheyenne, Wyoming
July 22, 1913

Surv. Genl.

Accepted by the Asst. Commissioner in letter "E" March 5, 1914.

65

(17)

Click Here for Field Notes

Retracement Notes, All or Part

38

1655

EXTERIOR LINES.

Scale, 3 miles to 1 inch; Magnetic Variation, East.

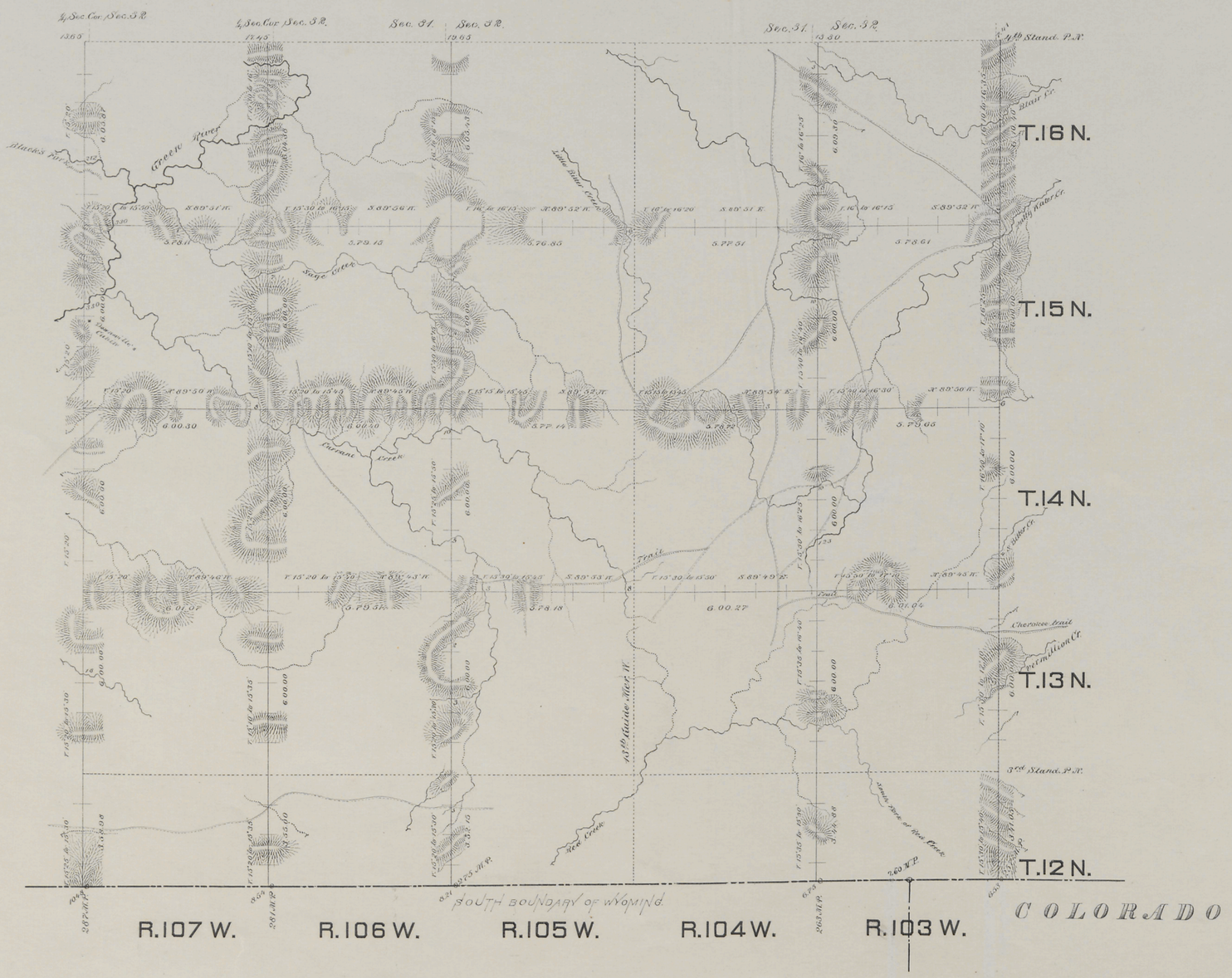

Surveys Designated.	By Whom Surveyed.	Date of Contract.	Amount of Surveys. Mls	Chs	Lks.	When Surveyed.
Exteriors	Frank Buckley	Sept. 1, 1881	228	33	95	Oct. 10 - Nov. 23, 1881
Connections	" "	" " "	1	31	97	" " "

I hereby certify that the above map of the exterior lines of Townships No. 12, 13, 14, 15, and 16 North, Ranges No. 103, 104, 105, 106, and 107 West of the Sixth Principal Meridian - Wyoming Territory, is strictly conformable to the field notes of the survey thereof on file in this office, which have been examined and approved.

Surveyor Generals Office
Cheyenne Wyo.
February 10 1883.

Edw. C. David
" Surveyor General.

1179