41

Click Here for Field Notes

66

1562

(4-675a)

Resurvey Township No. 16 North, Range No. 111 West of the Sixth Principal Meridian, Wyoming

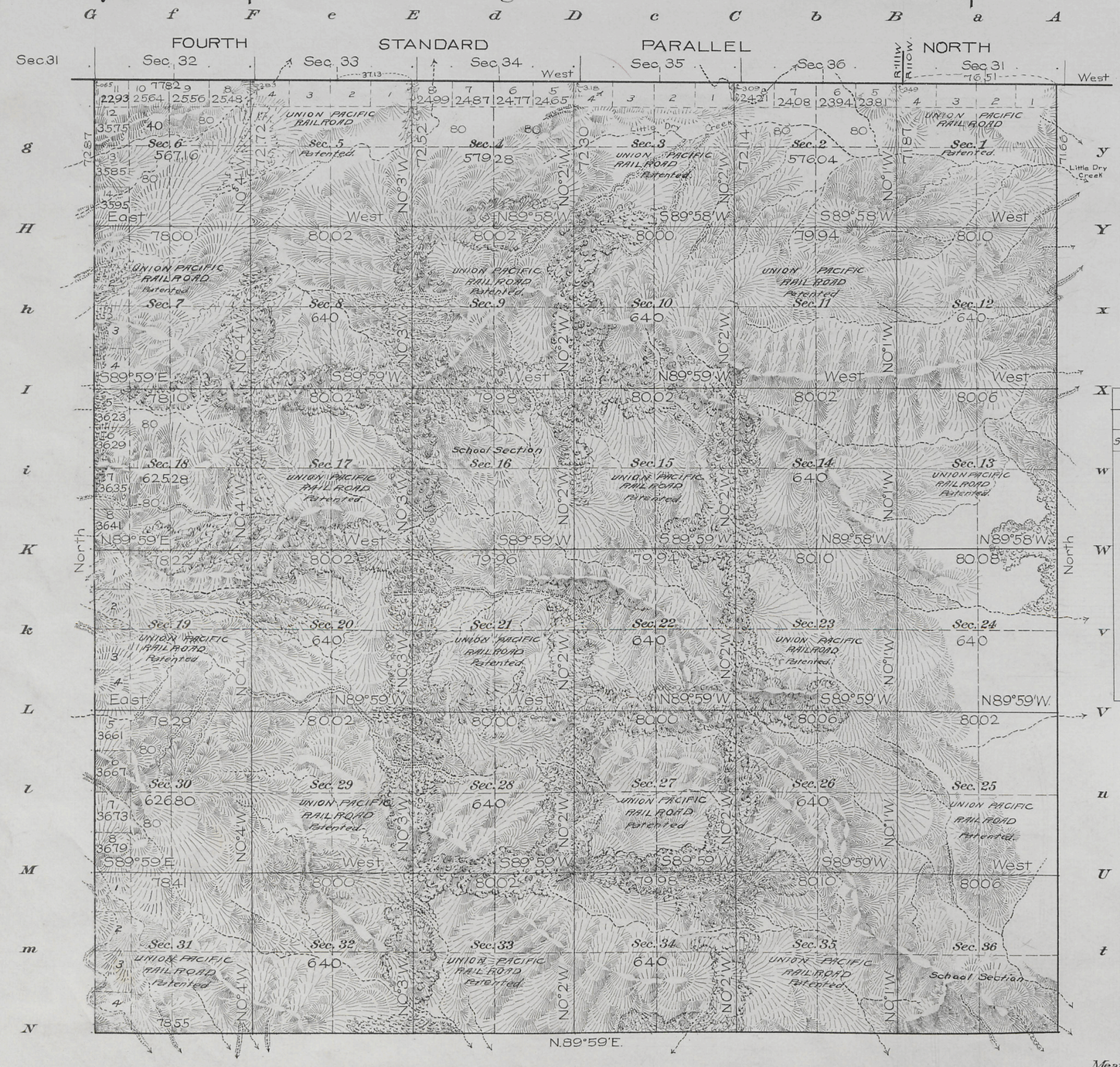

Patented Entries Not Segregated. Original Survey.			
Section	Subdivision	Entry	Entryman.
1	All	L.C.	Union Pacific Railroad
3	"	"	" " "
5	"	"	" " "
7	"	"	" " "
9	"	"	" " "
11	"	"	" " "
13	"	"	" " "
15	"	"	" " "
16	"	SS	Wyoming
17	"	L.C.	Union Pacific Railroad
19	"	"	" " "
21	"	"	" " "
22	"	"	" " "
23	"	"	" " "
25	"	"	" " "
27	"	"	" " "
29	"	"	" " "
31	"	"	" " "
33	"	"	" " "
35	"	"	" " "
36	"	SS	Wyoming

Areas in Acres.	
Public Land	10014.56
Indian Reservation	
Indian Allotments	
Mineral Claims	
Water Surface	
Total Area	

0 10 20 40 80 — Scale 40 Chains to an inch

Mean Magnetic Declination 17° 27' E.
Latitude: 41° 19' N.
Longitude: 109° 51' W.

Surveys Designated.	By Whom Surveyed.	Contract No.	Contract Date	Amount of Surveys Mls.	Amount of Surveys chs.	Amount of Surveys lks.	When Surveyed. Begun.	When Surveyed. Completed.
Resurvey S. & W. Township Lines	Jaeckel & Voigt	336	June 8, 1909	11	71	42	Sept 2, 1909	Oct. 17, 1909
Resurvey E. Township Line	Adams & Saxon	335	June 8, 1909	5	71	66	Oct. 11, 1909	Oct. 13, 1909
Resurvey Subdivision Lines	Jaeckel & Voigt	336	June 8, 1909	59	33	11	Oct 24, 1909	Nov. 1, 1909
Connecting Lines	" "	"	" "		49	72	"	" "
N. Township Line Retracement	N.P. Cook	6	Aug. 30, 1870	5	77	16	Jan. 3, 1871	Jan. 3, 1871
N. Township Line	Child & Hill	131	May 21, 1881	5	77	16	May 31, 1881	May 31, 1881

The above map of Resurvey Township No. 16 North Range No 111 West of the Sixth Principal Meridian Wyoming is strictly conformable to the field notes of the re-survey thereof on file in this office, which have been examined and approved.

U.S. Surveyor General's Office,
Cheyenne, Wyoming. December 14, 1911.

Stephen B. Stanton
Surveyor General.

994A

994A

Resurvey accepted by the Honorable Commissioner in his letter "E" May 18, 1912. Triplicate plat mailed to the Evanston Land Office Jan. 29, 1913.

16-111

Click Here for Field Notes

1361

TOWNSHIP No. 16 NORTH, RANGE No. 111 WEST of the 6th Principal MERIDIAN.

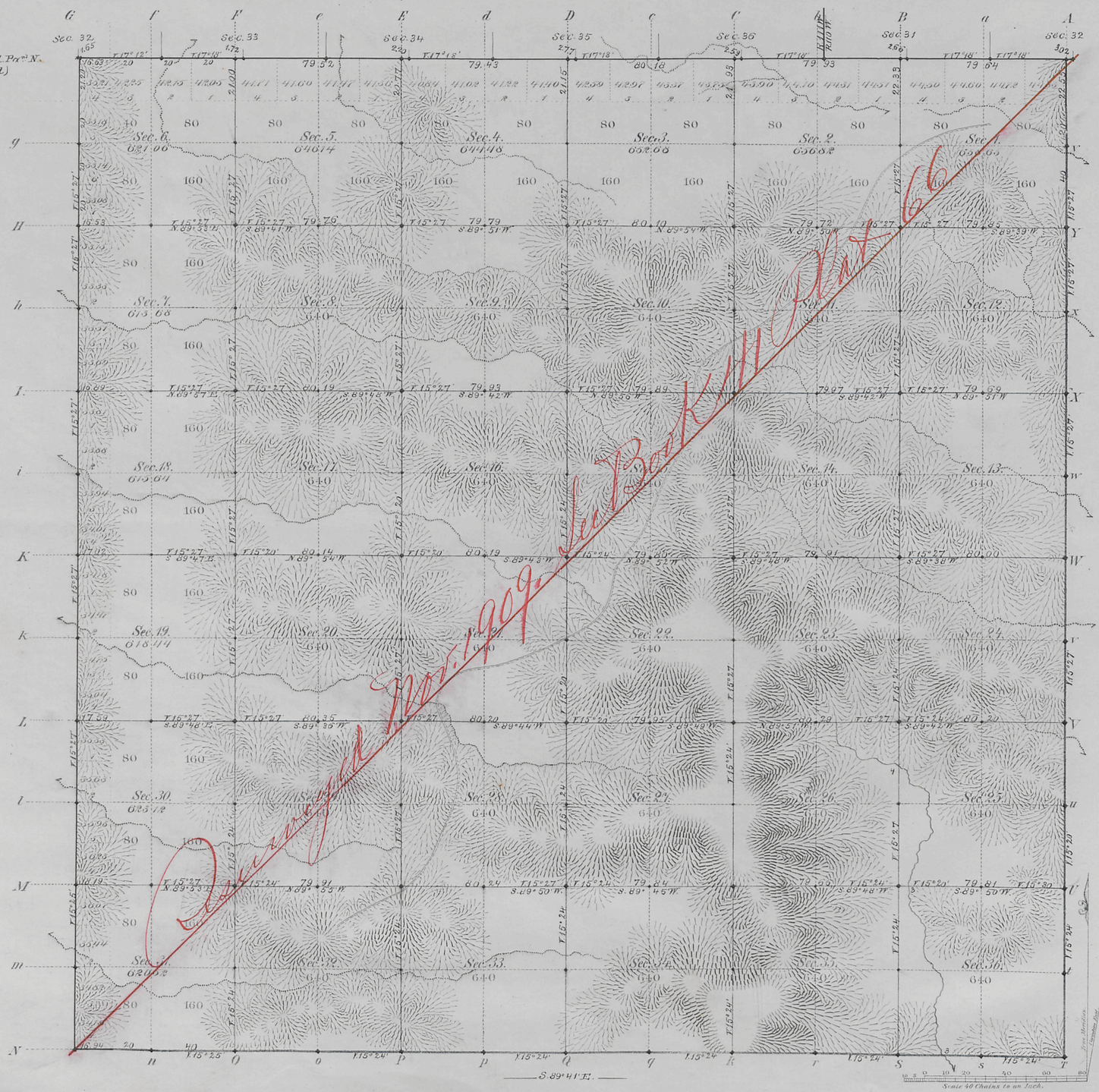

Total number of Acres. 22,971.23

Surveys Designated	By Whom Surveyed	Date of Contract	Amount of Surveys Mi.	Ch.	Lk.	When Surveyed	Magnetic Declination
W. S. & E. Township-lines	Child & Hill	May 21st 1881	18	0	69	July 12 & 19, 1881	15° 25' East
Subdivisions	" " "	" " "	59	72	78	Sept. 13-21, 1881	15° 24' " "
Connections	" " "	" " "		11	94	" " "	
4th Stand. Pa. N.	N. P. Cook	August 30, 1870	5	75	33	January 4th 1871	

The above Map of Township No. 16 North of Range No. 111 West of the Sixth Principal Meridian Wyoming Territory is strictly conformable to the field notes of the survey thereof on file in this Office, which have been examined and approved

Surveyor General's Office,
Cheyenne Wyoming
November 8th 1882

Edw. C. David
Sur. Genl.

A. Gast & Co., St. Louis, Mo.

Canc
16-111

Click Here for Field Notes

Ret./Resurvey Notes, All or Part

1439

1977

41

RESURVEY

TOWNSHIP EXTERIORS

SCALE: 160 CHAINS TO 1 INCH.

This Plat
of the Resurvey
of the
Fourteenth Guide Meridian West through Townships 12, 13, 14, 15 and 16 N., the Third Standard Parallel North through Ranges 111 and 112 W., the North Boundaries of Townships 13, 14, and 15 N. through Ranges 111 and 112 W., the East Boundaries of Townships 12 N. through Ranges 112 & 114 W and of Townships 13, 14, 15 & 16 N. through Range 112 W. and the survey of the East Boundary of Township 12 N. Range 115 W. and
of the Retracement of the
South Boundary of Wyoming from Mile Post 306 to Mile Post 317 and from Mile Post 323 to Mile Post 335; the West Boundary of Township 12 N. through Range 115 W., and the South Boundary of the Old Abandoned Fort Bridger Military Reservation through Ranges 114 and 115 W. of the Sixth Principal Meridian, Wyoming, is strictly conformable to the field notes of the resurvey thereof by
Jaeckel and Voigt, U.S.D.S.
under their
Contract No 336,
dated June 8, 1909
which have been examined, approved and filed in this office.

U.S. Surveyor General's Office,
Cheyenne, Wyoming,
December 14, 1911.

Stephen P. Lyman
Surveyor General.

Surveys Designated	Amount Mls	Chs	Lks	When Surveyed
RESURVEY Standard Lines	39	45	00	July 12 - Oct 16, 1909.
Township Line RETRACEMENT	2	21	53	Sept. 24, 1909.
S. Bdy. of Wyoming RESURVEY	22	51	01	June 28 - Oct 5, 1909.
Township Lines RETRACEMENT	64	52	22	July 12 - Sept. 23, 1909.
S. Bdy Old Fort Bridger Res.	11	78	66	Oct. 2 - Oct. 11, 1909.
Connecting Lines RETRACEMENT	3	79	15	July 13 - Oct 17, 1909.
Township Line	2	21	39	Oct. 9 - Oct. 9, 1909.

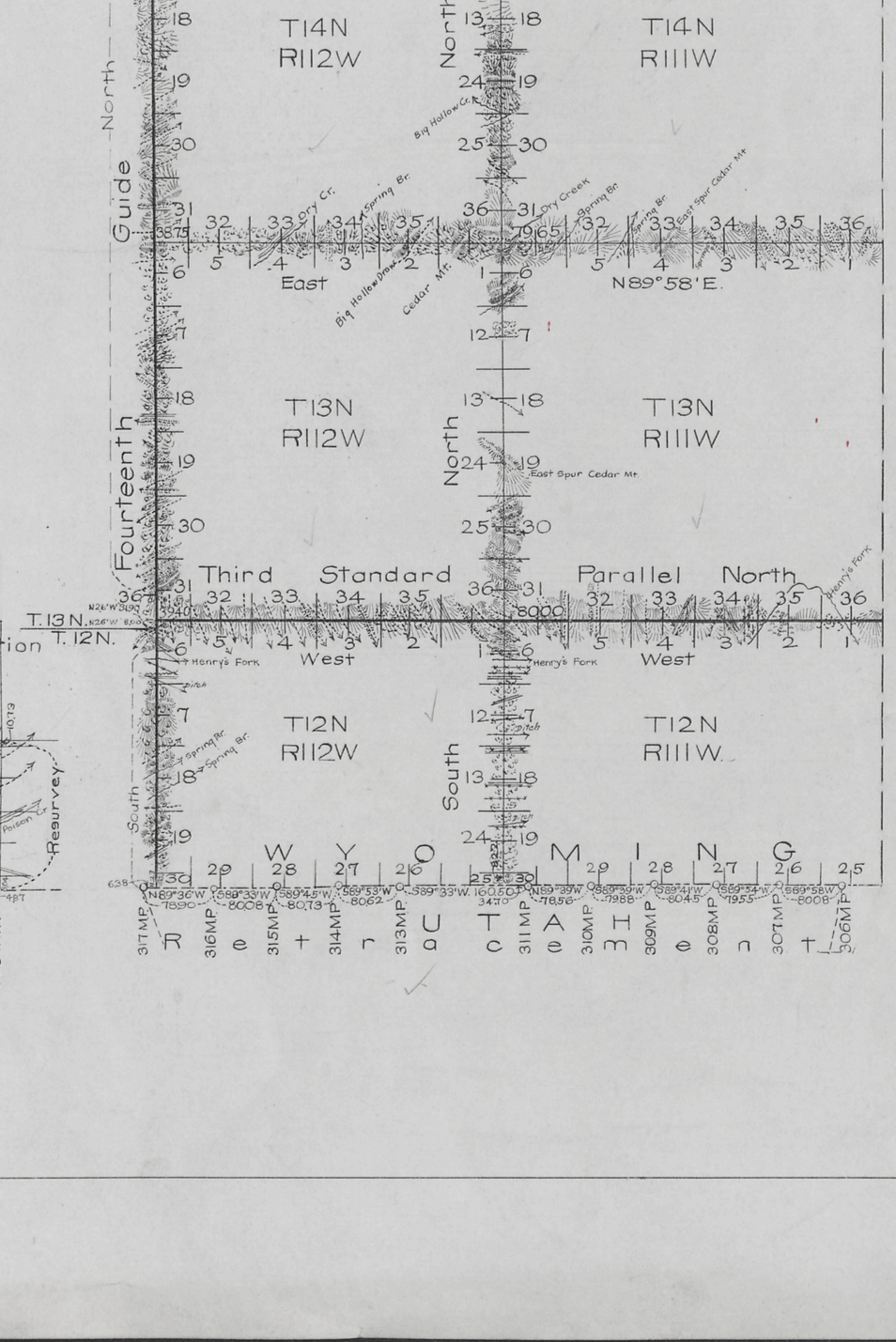

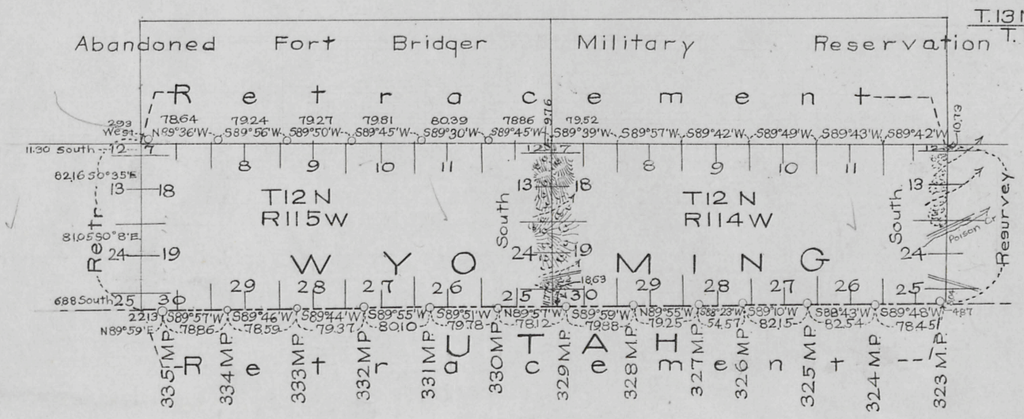

Resurvey accepted by the Honorable Commissioner in his letter "E" May 11, 1912.

79

Click Here for Field Notes

(15) Federal
accession no. 1322

EXTERIOR LINES.

Scale 3 miles to 1 inch. Magnetic Var. E.



U T A H

Surveys Designated.	By whom surveyed.	Date of contract.	Amount of Surveys			When surveyed
			mls.	chs.	lks.	
Exterior lines	Child and Hill	May 24, 1881	212	20	80	July 27th to Nov. 30, 1881
Connections	" " "	" " "	4	51	10	" " "

I hereby certify that the above diagram of the Exterior lines of Townships 12 to 16 North, inclusive, Ranges 108 to 113 inclusive, West of the 6th Principal Meridian, Wyoming Territory, is strictly conformable to the field notes of the survey thereof on file in this Office, which have been examined and approved.

Surveyor General's Office,
Cheyenne, Wyo. Oct. 23rd 1882.

Edw. C. David
Surveyor General.

969