42 accession no. 4019

Click Here for Field Notes

(4-675a)

71

Resurvey Township No. 17 North, Range No. 100 West of the Sixth Principal Meridian, Wyoming

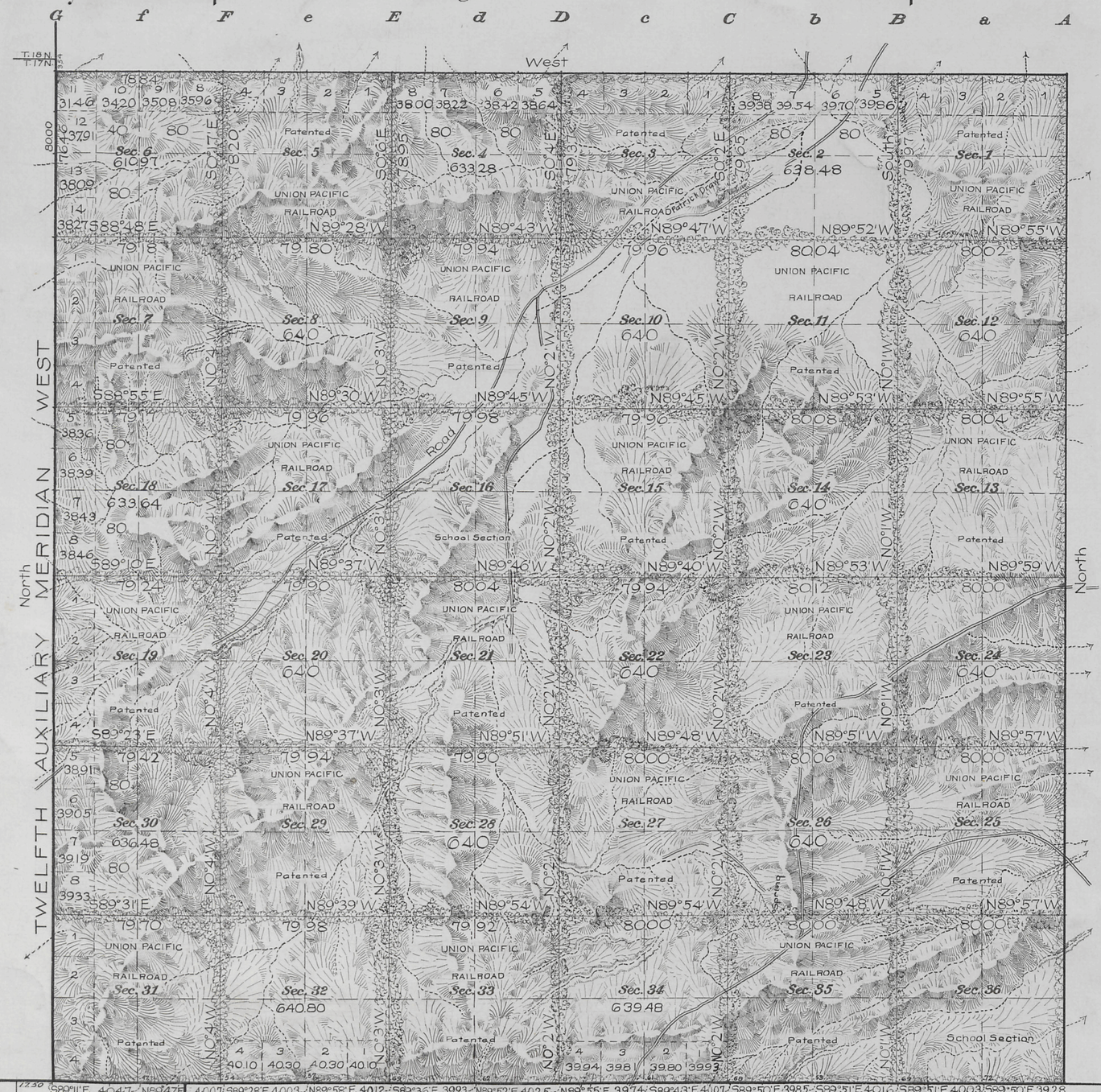

Table of Patented Entries in T. 17 N., R. 100 W. Not Segregated			
Original Survey			
Section	Subdivision	Entry	Entryman
1	All	L.G.	Union Pacific
3	"	"	" "
5	"	"	" "
7	"	"	" "
9	"	"	" "
11	"	"	" "
13	"	"	" "
15	"	"	" "
16	"	S.S.	Wyoming
17	"	L.G.	Union Pacific
19	"	"	" "
21	"	"	" "
23	"	"	" "
25	"	"	" "
27	"	"	" "
29	"	"	" "
31	"	"	" "
33	"	"	" "
35	"	"	" "
36	"	S.S.	Wyoming

Areas in Acres.	
Public Land	10,193.13
Indian Reservation	
Indian Allotments	
Mineral Claims	
Water Surface	
Patented Land	12,773.58
Total Area	22,966.71

0 10 80 40 80

Scale 40 Chains to an inch

Mean Magnetic Declination 17° 28' E.

Latitude: 41° 24' N.

Longitude: 108° 37' W.

Surveys Designated.	By Whom Surveyed.	Group No.	Group Date	Amount of Surveys Mls.	Amount of Surveys chs.	Amount of Surveys lks.	When Surveyed. Begun.	When Surveyed. Completed.
RESURVEY Subdivision Lines	Adams & Saxon	1	July 14, 1910	59	72	43	July 14, 1910	Aug 29, 1910
RESURVEY N.E. & S. Township Lines	Adams & Saxon	1	July 14, 1910	17	78	84	July 14, 1910	July 24, 1910
RESURVEY W. Township Line	Dougall & Burnham	315 Contract	July 12, 1906	5	76	46	July 15, 1906	July 16, 1906

Resurvey of

The above map of Township No. 17 North Range No. 100 West of the Sixth Principal Meridian Wyoming, is strictly conformable to the field notes of the re-survey thereof on file in this office, which have been examined and approved.

U. S. Surveyor General's Office,
Cheyenne, Wyoming, November 13, 1912

Stephen P. Harmon
Surveyor General.

2323-A

17-100

accepted by the Hon. Commissioner in his letter E. Feb. 20, 1913
Triplicate plat mailed to the Evanston Land Office Oct. 6, 1913.

(28)

Click Here for Field Notes

97

4018

TOWNSHIP Nº 17 NORTH, RANGE Nº 100 WEST of the 6TH Principal MERIDIAN.

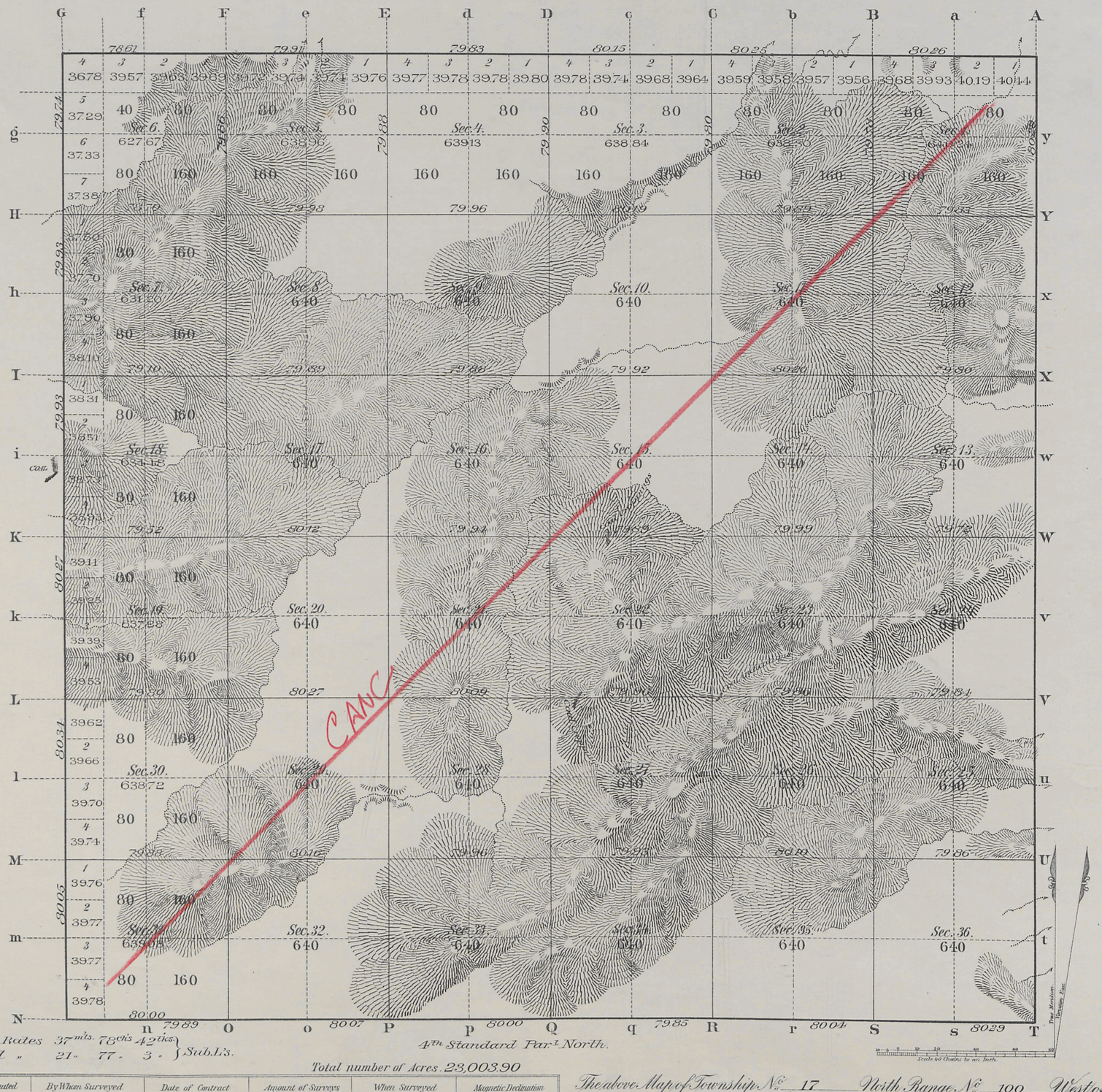

Regular Rates 37 mls. 78 chs 42 lks. } Sub.Ls.
Augmented " 21 " 77 " 3 " }

4th Standard Par.l North.

Total number of Acres 23,003.90

Surveys Designated	By Whom Surveyed	Date of Contract	Amount of Surveys Mls	Chs	Lks	When Surveyed	Magnetic Declination
E.W.& N.bwnship lines	Richard Blackstone	Sept. 11th 1876	17	78	90	Sept. & Oct. 1876	
Subdivisions	C. M. Carson	Oct. 10th 1883	59	75	45	Apr. 8-11th 1884	16°36' East.
Connections							
Retracing Tp. lines	" " "	" " "	11	79	27	Mar. 5-Apr. 5, 1884.	
Retr. 4th Stand. P.N.	" " "	" " "	6	0	14	Mar. 1-11, 1884.	
4th Stand. P.N.	Nathan P. Cook	Aug. 30th 1870	6	0	0	Dec. 5-24, 1870	

2323

The above Map of Township Nº 17 North Range Nº 100 West of the Sixth Principal Meridian Wyoming Territory is strictly conformable to the field notes of the survey thereof on file in this Office, which have been examined and approved

Surveyor Generals Office,
Cheyenne, Wyoming
Dec. 20th 1884

Thos. N. Meldrum
Sur.l Gen.l

A. GAST & CO.- ST. LOUIS & N.Y.

cancl
17-100

Click Here for Field Notes

4959

ANGLE POINTS ON RESURVEY FOURTH STANDARD PARALLEL NORTH

Through Ranges Nos. 98, 99 and 100 West of the Sixth Principal Meridian, Wyoming

Established By Arthur D. Davis, Under Instructions For Group No. 18, Dated March 27, 1913
Survey Began October 29, 1914 Survey Completed October 30, 1914
Field Notes Approved June 30, 1915

Resurvey, Saxon and Saxon, Group No. 1

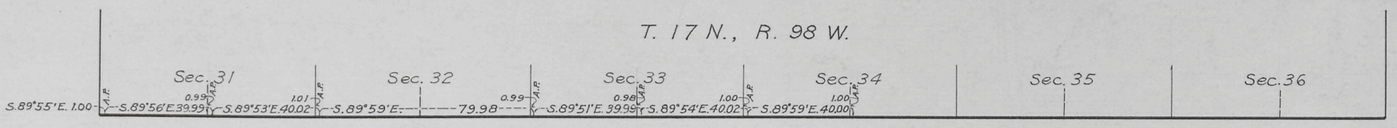

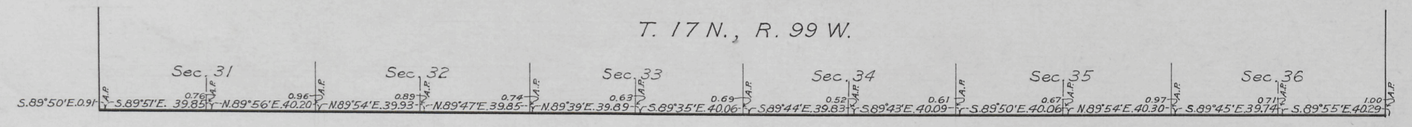

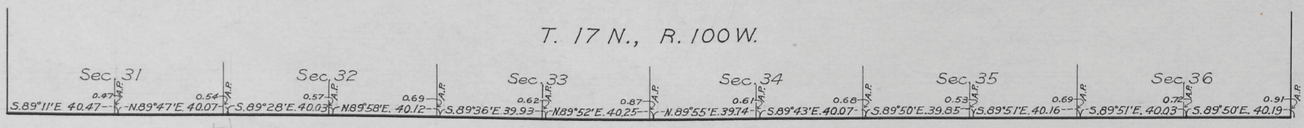

Scale 40 Chains to an Inch

The above map of Angle Points on Resurvey Fourth Standard Parallel North, through Ranges Nos. 98, 99 and 100 West of the Sixth Principal Meridian, Wyoming, resurvey and plat approved November 13, 1912, is strictly conformable to the field notes of the establishment thereof on file in this office, and is hereby approved

U.S. Surveyor General's Office,
Cheyenne, Wyoming, September 30, 1924

Clyde W. Athelby
Surveyor General

AMT

Chkd A.L.R.

2993

Trans. to Evanston
Dec. 9, 1924

2934

Click Here for Field Notes

42

4893

RESURVEY

TOWNSHIP EXTERIORS

T. 21 N., R. 100 W. | T. 21 N., R. 99 W. | T. 21 N., R. 98 W. | T. 21 N., R. 97 W.

FIFTH STANDARD PARALLEL NORTH

T. 20 N., R. 100 W. | T. 20 N., R. 99 W. | T. 20 N., R. 98 W.

T. 19 N. R. 100 W. | T. 19 N., R. 99 W. | T. 19 N. R. 98 W.

T. 18 N., R. 100 W. | T. 18 N., R. 99 W. | T. 18 N., R. 98 W.

T. 17 N., R 100 W. | T. 17 N., R. 99 W. | T. 17 N., R. 98 W.

FOURTH STANDARD PARALLEL NORTH

T. 16 N., R. 101 W. | T. 16 N., R. 100 W. | T. 16 N., R. 99 W. | T. 16 N., R. 98 W.

TWELFTH AUXILIARY MERIDIAN WEST

Ten Mile Draw · Lake Bed · Dry Lake · Table Rock · Telephone Line · U.P.R.R. · Bitter Creek · Antelope Creek · Patrick Draw · House Ditch · Spring

This Plat
of the
Resurvey of
The 4th Standard Parallel North, through Rs. 98, 99 & 100 W., the 5th Standard Parallel North, through Rs. 98, 99 & 100 W., the North & East boundaries of Ts. 17, 18 & 19 N., Rs. 98, 99 & 100 W. and the East boundaries of T. 20 N., Rs. 98, 99 & 100 W. of the Sixth Principal Meridian, Wyoming, is strictly conformable to the field notes of the resurvey thereof
by
William S. Adams & Wesley E. Saxon U.S. Transitmen
under their
assignment to Group I
dated July 14, 1910
which have been examined, approved and filed in this office.
U.S. Surv. Gen'ls. Office.
Cheyenne, Wyoming. November 13, 1912.

Stephens P. Townsend
Surveyor General

Surveys Designated	Amount			When surveyed
	Mls.	Chs.	Lks.	
Standard Lines	38	39	91	July 14, 1910-Oct. 25, 1910.
Township Lines	124	73	53	July 14, 1910-Oct. 26, 1910.
Connections		32	91	Aug. 28, 1910-Oct. 10, 1910.

16366.37

SCALE: 1 INCH TO 160 CHAINS

Latitude: 41° 24' N.
Longitude: 108° 23' W.

Accepted - By the Hon. Commissioner in Re-Letter C. Y. dated July 20, 1913.

62

37

Click Here for Field Notes

52

Indexes

4856

RESURVEY
TOWNSHIP EXTERIORS.

Scale: 1 inch to 160 chains.

FIFTH STANDARD PARALLEL NORTH



FOURTH STANDARD PARALLEL NORTH

TWELFTH AUXILIARY MERIDIAN WEST

This Plat
of the Resurvey of
the Twelfth Auxiliary Meridian West through Townships 17, 18, 19 and 20 North; the North and West Boundaries of Townships 17, 18 and 19 North, Ranges 101, 102 and 103 West and the West Boundaries of Townships 20 North, Ranges 101, 102 and 103 West of the
Sixth Principal Meridian,
Wyoming,
is strictly conformable to the field notes of the resurvey thereof
by
Dougall and Burnham, U.S.D.S.,
under their
Contract No. 315,
dated July 12th, 1906,
which have been examined, approved and filed in this office.
U.S. Surv. Gen'l's Office,
Cheyenne, Wyoming,
January 14, 1908.

Alphens. P. Hanson
U.S. Surv. Gen'l.

Table of Mileage.

Surveys Designated	Amount		When Surveyed.
	Mls.	Chs. Lks.	
Standard Lines Resur.	23	57 55	July 12-August 31, 1906.
Township " "	124	76 27	July 15-October 21, 1906.
Connecting "		10 00	" " "

Latitude 41° 24' N.
Longitude 108° 43' 45" W.
Mag. Decl. 17° 20' E.

2908

A.M.T.

Accepted by the Hon Commissioner in his letter "E," August 21, 1908.

(9)

Indexed

Click Here for Field Notes

Retracement Notes, All or Part

509

Compared.

EXTERIOR LINES

Surveys designated	By whom surveyed	Date of Contract	Amount of Surveys	When Surveyed
Township Exteriors	Richard Blackstone	September 11th 1876	200 M. 73 chs. 95 lks.	Sept & Oct 1876
Connections.	" "	" " "	71 " 68.	" " "

Surveyor Generals Office
Cheyenne, Wyo. Jan. 23. 1877.

I hereby certify that the above diagram of the exterior lines of Township 20 North Ranges 97 and 98 West, Townships 17, 18, 19 and 20 North Ranges 99, 100, 101, 102 and 103 West and Township 20 North Range 104 West of the 6th Principal Meridian in Wyoming Territory, is strictly conformable to the field notes of the Survey thereof on file in this Office, which have been examined and approved.

Edw. C. David
Surveyor General.

0020

Click Here for Field Notes | Retracement Field Notes

FOURTH STANDARD PARALLEL NORTH

RANGE 97 WEST



RANGE 98 WEST



RANGE 99 WEST



RANGE 100 WEST

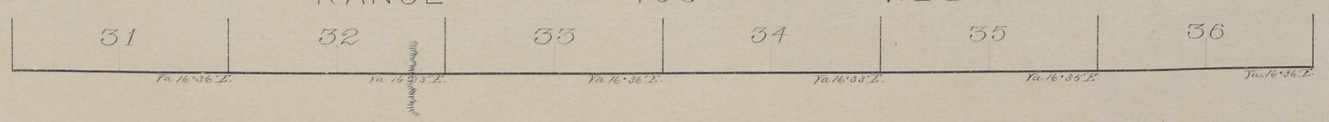

RANGE 101 WEST



RANGE 102 WEST



RANGE 103 WEST



RANGE 104 WEST



Surveys Designated	By Whom Surveyed	Date of Contract	Amt. of Surveys	When Surveyed
4th Standard Part	Nathan P. Cook	August 30th 1870	48 Miles	Dec 5th-24th 1870

I hereby certify that the above Maps of the 4th Standard Parallel North of the Colorado Base Line, between Ranges 96 and 105 West of the 6th Principal Meridian, in Wyoming Territory, is strictly conformable to the field notes of the Survey thereof, on file in this Office, which have been examined and approved.

Surveyor Generals Office.
Cheyenne W.T. Feby. 18th 1871

Silas Reed
Surv. Gen.