8596 Click Here for Field Notes

ORIGINAL

TOWNSHIP 17 NORTH, RANGE 102 WEST, OF THE SIXTH PRINCIPAL MERIDIAN, WYOMING.

DEPENDENT RESURVEY

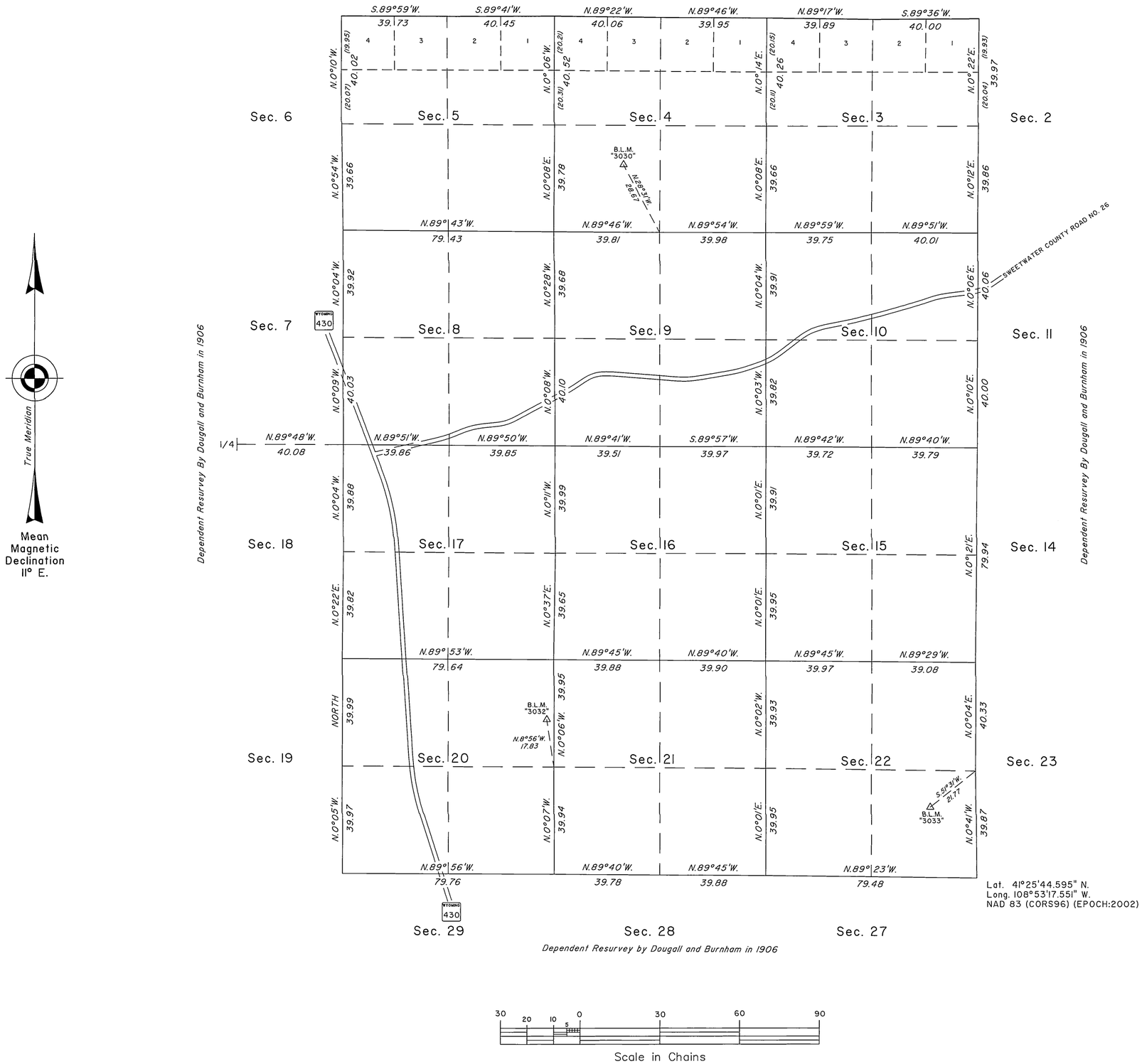

A history of surveys is contained in the field notes.

This plat represents the dependent resurvey of portions of the north boundary and subdivisional lines, designed to restore the corners in their true original locations according to the best available evidence, T. 17 N., R. 102 W., Sixth Principal Meridian, Wyoming.

Except as indicated hereon, the lotting and areas are as shown on the plat approved January 14, 1908.

Survey executed by Olian T. Shockley, Cadastral Surveyor, beginning June 9, 2011, and completed May 30, 2012, pursuant to Special Instructions and Assignment Instructions dated May 9, 2011, for Group No. 840, Wyoming.

UNITED STATES DEPARTMENT OF THE INTERIOR
BUREAU OF LAND MANAGEMENT

Cheyenne, Wyoming January 16, 2013

This plat is strictly conformable to the approved field notes, and the survey, having been correctly executed in accordance with the requirements of law and the regulations of this Bureau, is hereby accepted.

For the Director

John P. Lee
Chief Cadastral Surveyor for Wyoming

OTS

2330 B

OFFICIALLY FILED: January 16, 2013

37

Click Here for Field Notes

57

accession no. 4033

(4-675a)

Resurvey Township No. 17 North Range No. 102 West of the Sixth Principal Meridian Wyoming

Meanders of								
Posts	Courses	Ch.s Lk.s	Posts	Courses	Ch.s Lk.s	Posts	Courses	Ch.s Lk.s
			Coal Land					
			Sec. 2					
			" 3					
			" 4					

Latitude 41° 24' N.
Longitude 108° 50' 45" W.
Mag. Decl. 18° 13' E.

Surveys Designated	By Whom Surveyed	Date of Contract	Amount of Surveys M.	Ch.s	Lk.s	When Surveyed	
Resurvey E. W. and N. Township lines	Dougall and Burnham	No. 315. July 12, 1906	17	79	65	July 16-Aug. 27, 1906	
Resurvey Subdivisions	" "	" "	59	76	31	September 1-16 "	
South Boundary	Nathan P. Cook	6. Aug. 30, 1870	6	00	00	December 9, 1870	

The above Map of Resurvey of Township No. 17 North of Range No. 102 West of the Sixth Principal Meridian, Wyoming, is strictly conformable to the field notes of the Resurvey thereof on file in this Office, which have been examined and approved.

Surveyor Generals Office
Cheyenne, Wyoming January 14, 1908

Sur. Gen.l

A.L.R.

THE BORRIS PETERS CO., WASHINGTON, D.C.

2330-A

Accepted by the Hon. Commissioner in his letter "E" August 21, 1908. Triplicate plat forwarded to Evanston Land Office, August 25, 1908.

17-102

(29)

Click Here for Field Notes

4032

TOWNSHIP Nº 17 NORTH, RANGE Nº 102 WEST of the 6TH Principal MERIDIAN.

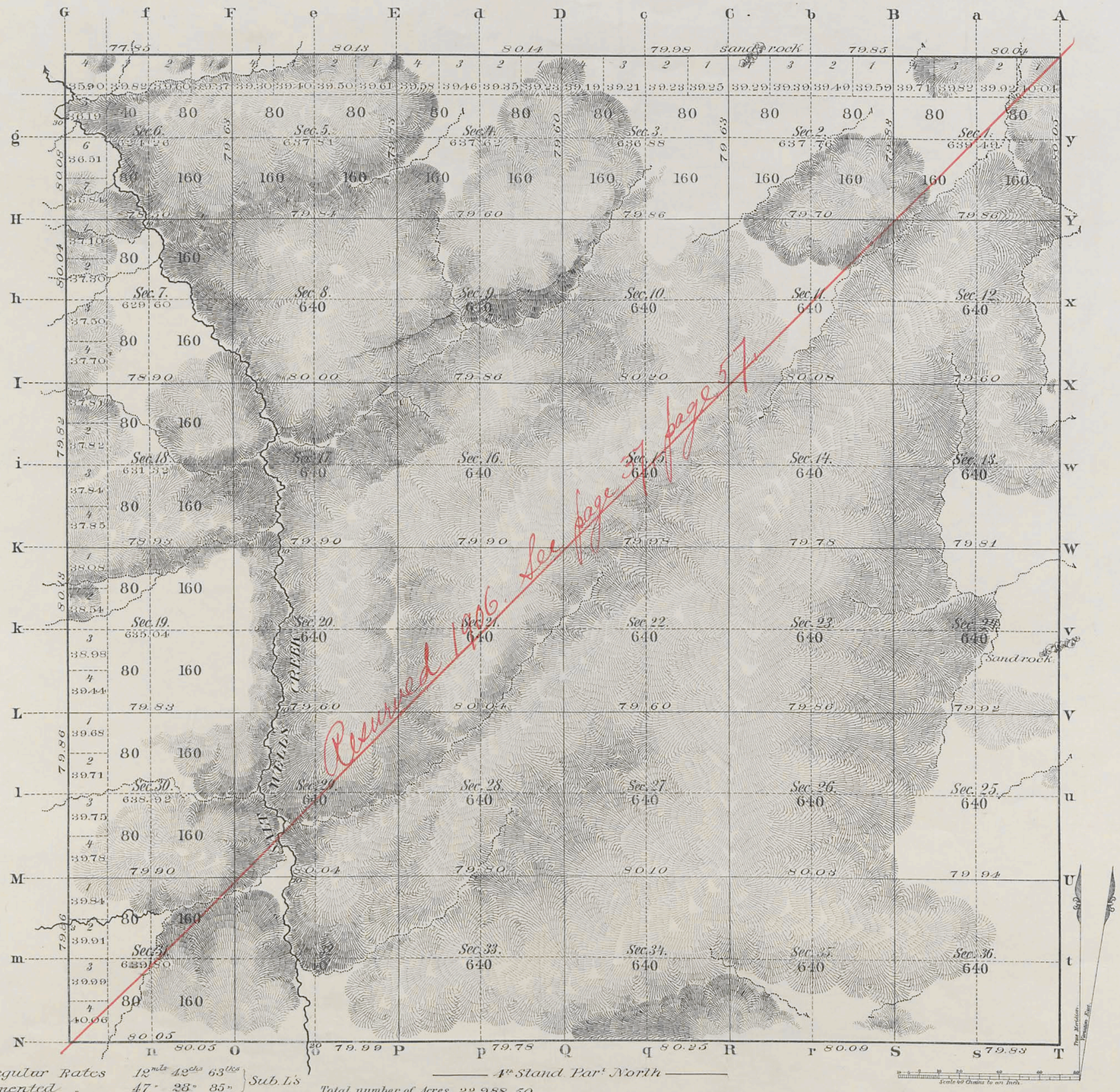

Regular Rates 12 mls 42 chs 63 lks } Sub. L's
Augmented " 47 " 28 " 85 " }

Total number of Acres 22,988.50

Surveys Designated	By Whom Surveyed	Date of Contract	Amount of Surveys Mls	Chs	Lks	When Surveyed	Magnetic Declination
E.W.&N. Township lines	Richard Blackstone	Sep. 11, 1876	17	78	0	Sep. & Oct. 1876	
Subdivisions	G.M. Carson	Oct. 10, 1883	59	71	48	Apr. 17-21, 1884	V. 16°38' E.
Connections							
Retracing Tp. l's	" "	" "	11	77	78	Mar. 5-Apr. 5, '84	
Retr. 4th S.P.N.			5	79	99	Mar. 1-11, '84	
4th Stand. Par. N.	Nathan P. Cook	Aug. 30, 1870	6	0	0	Dec. 5-24, 1870	

The above Map of Township No. 17 North Range No. 102 West of the Sixth Principal Meridian Wyoming Territory is strictly conformable to the field notes of the survey thereof on file in this Office, which have been examined and approved.

Surveyor General's Office,
Cheyenne, Wyoming
Dec. 26th 1884

John H. Mildrum
Sur. Genl.

2330

A. GAST & CO. - ST. LOUIS & N.Y.

card
17-102

42

Click Here for Field Notes

47

4892

RESURVEY
TOWNSHIP EXTERIORS

SCALE: 160 CHAINS TO 1 INCH

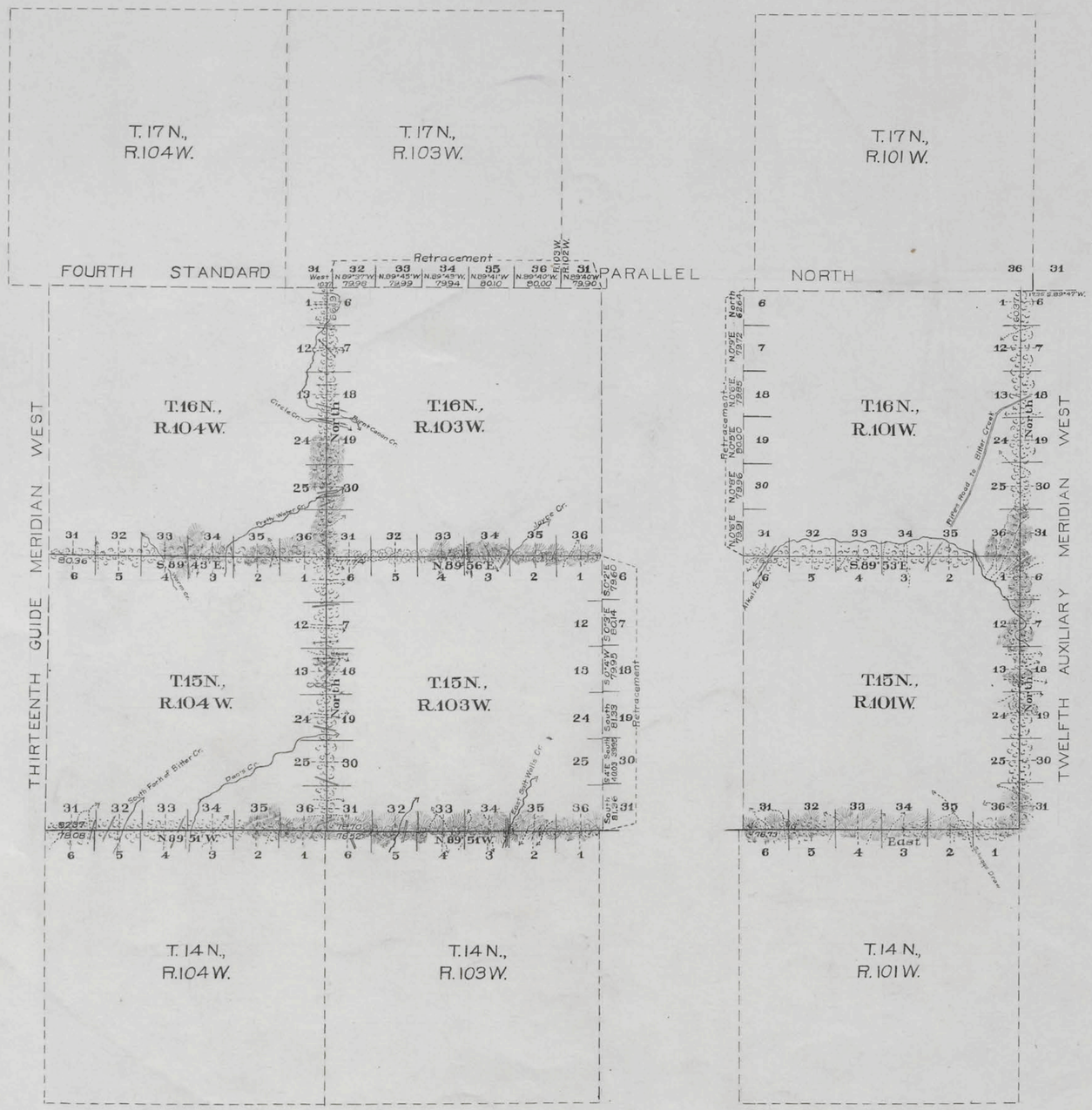

This Plat of
the Retracement of
The west boundary of T. 16 N., R. 101 W., the east boundary of T. 15 N., R. 103 W., and the Fourth Standard Parallel North through a part of Ranges 102 & 103 West
and the
Resurvey of
The 12th Auxiliary Meridian West through Townships 15 & 16 North, the south boundary of Ts. 15 & 16 N., Rs. 101, 103 & 104 W., and the east boundary of Ts. 15 & 16 N., R. 104 W. of the Sixth Principal Meridian, Wyoming, is strictly conformable to the field notes of the resurvey thereof
by
Newell J. Burnham, U.S. Deputy Surveyor
under his
Contract No. 342
dated June 20, 1910,
which have been examined, approved and filed in this office.
U.S. Surv. Gen'ls Office
March 4, 1913

Stephen P. Hanson
Surveyor General

Surveys Designated	Amount			When surveyed.
	Mls.	Chs.	Lks	
Standard Lines	11	60	37	May 4-22, 1911
Township Lines	47	60	74	Sept. 25, 1910-May 8, 1911
Retracement Standard Line	6	10	28	June 28, 1911
Retracement Township Lines	11	64	44	Sept. 24, 1910-May 7, 1911
Connections		27	72	Oct. 7, 1910-May 22, 1911

2933

accepted by the Hon. Commissioner in his letter of May 1, 1913.

37 Click Here for Field Notes

Index

4856

52

RESURVEY

TOWNSHIP EXTERIORS.

Scale: 1 inch to 160 chains.

This Plat
of the Resurvey of
the Twelfth Auxiliary Meridian West through Townships 17, 18, 19 and 20 North; the North and West Boundaries of Townships 17, 18 and 19 North, Ranges 101, 102 and 103 West and the West Boundaries of Townships 20 North, Ranges 101, 102 and 103 West of the
Sixth Principal Meridian,
Wyoming,
is strictly conformable to the field notes of the resurvey thereof
by
Dougall and Burnham, U.S.D.S.,
under their
Contract No. 315,
dated July 12th, 1906,
which have been examined, approved and filed in this office.
U.S. Surv. Gen'l's Office,
Cheyenne, Wyoming,
January 14, 1908.

Alphens. P. Hanson
U.S. Surv. Gen'l.

Table of Mileage.

Surveys Designated	Amount		When Surveyed.
	Mls.	Chs. Lks.	
Standard Lines Resur.	23	57 55	July 12-August 31, 1906.
Township " "	124	76 27	July 15-October 21, 1906.
Correcting "		10 00	" "

2908

Accepted by the Hon Commissioner in his letter "E" August 21, 1908.

(9)

Indexed

Click Here for Field Notes

Retracement Notes, All or Part

28

509

Compared.

EXTERIOR LINES

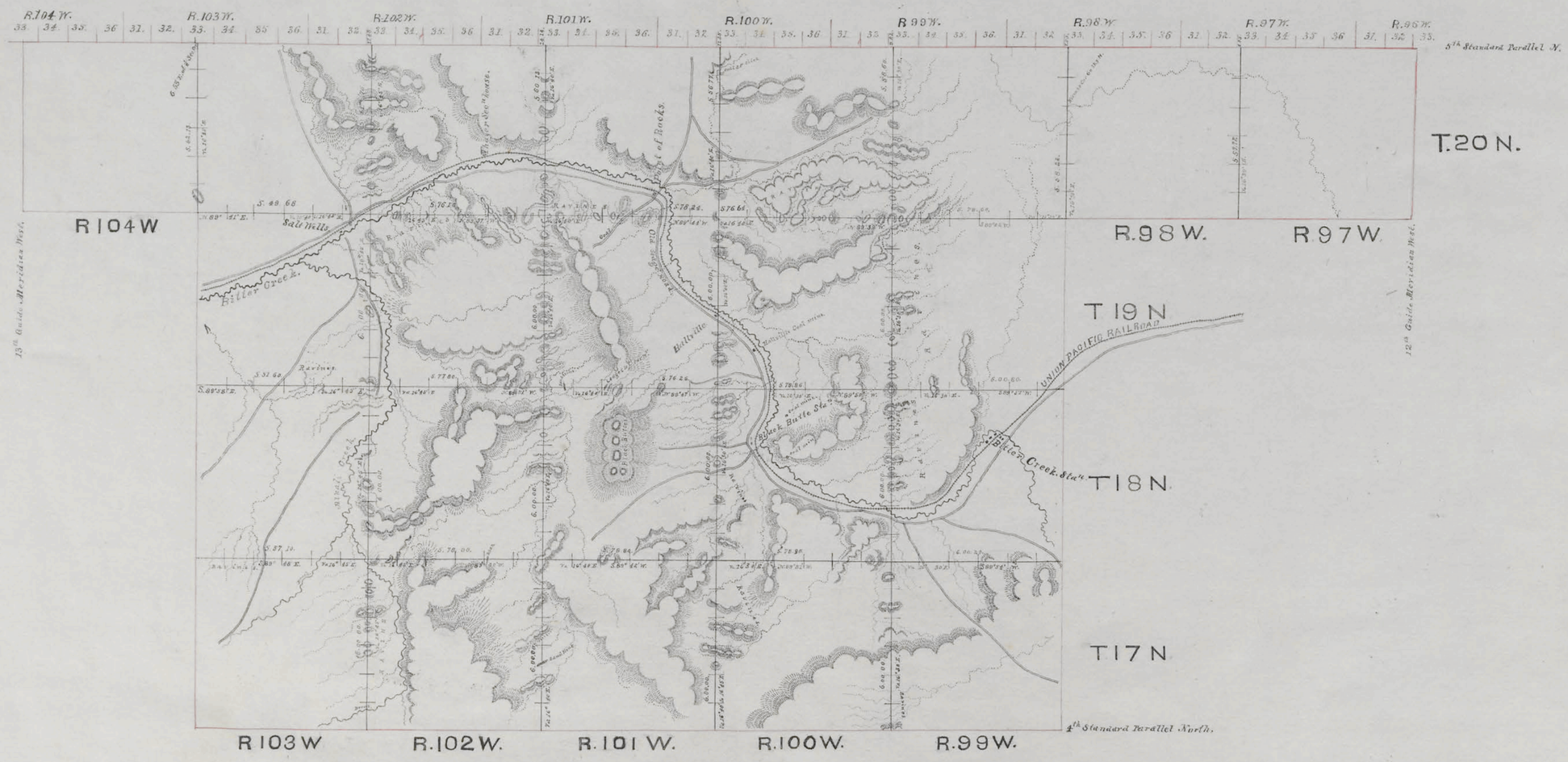

Surveys designated	By whom surveyed	Date of Contract	Amount of Surveys	When Surveyed
Township Exteriors	Richard Blackstone	September 11th 1876	200 73 95	Sept. & Oct 1876
Connections	" "	" " "	71 . 68.	" " "

Surveyor Generals Office
Cheyenne, Wyo. Jan. 23. 1877

I hereby certify that the above diagram of the exterior lines of Township 20 North Ranges 97 and 98 West. Townships 17. 18. 19 and 20 North Ranges 99. 100. 101. 102. and 103 West and Township 20 North Range 104 West of the 6th Principal Meridian in Wyoming Territory is strictly conformable to the field notes of the Survey thereof on file in this Office, which have been examined and approved.

Edw. C. David
Surveyor General.

434

Click Here for Field Notes

Retracement Field Notes

FOURTH STANDARD PARALLEL NORTH



Surveys Designated	By Whom Surveyed	Date of Contract	Amt. of Surveys	When Surveyed
4th Standard Part	Nathan P. Cook	August 30th 1870	48 Miles	Dec 5th-24th 1870

I hereby certify that the above Map of the 4th Standard Parallel North of the Colorado Base Line, between Ranges 96 and 105 West of the 6th Principal Meridian, in Wyoming Territory, is strictly conformable to the field notes of the Survey thereof, on file in this Office, which have been examined and approved.

Surveyor General's Office.
Cheyenne W.T. Feby. 15th 1871

Silas Reed
Sur. Genl.