39 **Click Here for Field Notes** 9

(4-675a)

504

Resurvey Township No. 17 North, Range No. 105 West of the Sixth Principal Meridian, Wyoming.

Meanders of								
Posts	Courses	Ch.s Lk.s	Posts	Courses	Ch.s Lk.s	Posts	Courses	Ch.s Lk.s

Probably Coal Land
Sec. 1
" 2
" 3
" 4
" 9
" 10
" 11
" 12
" 13
" 14
" 15
" 16
" 22
" 23
" 24
" 25
" 26
" 27
" 34
" 35
" 36

Latitude 41°24' N.
Longitude 109°12' W.
Mag. Decl. 16°55' E.

Surveys Designated	By Whom Surveyed	Date of Contract No.	Amount of Surveys M.	Ch.s	Lk.s	When Surveyed
Resurvey Township lines	Adams & Stewart	326, June 24 1907.	23	78	76	July 1-23 1907.
Resurvey Subdivisions	" " "	" " "	59	76	43	August 5-12, 1907.

The above Map of resurvey of Township No. 17 North, of Range No. 105 West of the Sixth Principal Meridian, Wyoming, is strictly conformable to the field notes of the resurvey thereof on file in this Office, which have been examined and approved.

Surveyor General's Office, A. G. Phelps P. Hanson
Cheyenne, Wyoming, Nov. 12, 1909 Sur.r Gen.l

Accepted by the Hon. Commissioner in his letter "E" Jany 28, 1910. Triplicate plat forwarded to Evanston Land Office Feby 2, 1910.

17-105

431 A

Click Here for Field Notes

(9)

503

25

TOWNSHIP Nº 17 NORTH RANGE Nº 105 WEST of the 6TH Principal MERIDIAN.

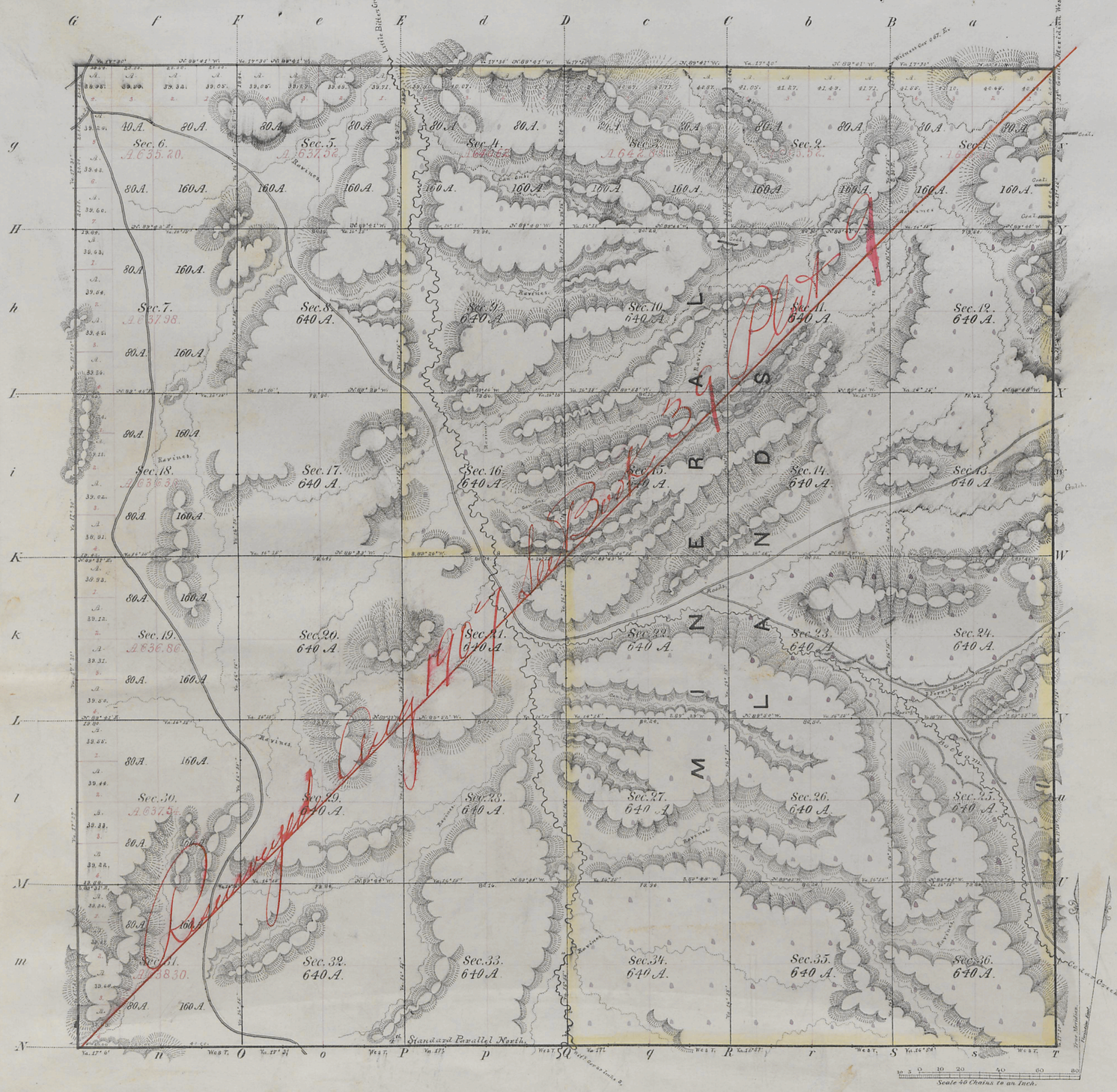

Total number of Acres. 23.032.22.

Surveys Designated	By Whom Surveyed	Date of Contract	Amount of Surveys Mls Chs Lks	When Surveyed
13th Guide Mer W's Township lines	S. W. Downey.	October 1st 1872.	17 - 79 - 50,	November 1872.
Subdivisions	R. Blackstone,	September 11th 1876.	60 - 00 - 30.	November 10 to 19th 1876.
Re-survey of part of	S. Boundary of Sec 33 &c.	" " "	79 - 84,	" " " "
4th Stand Par North.	N. P. Cook.	August 30th 1870.	6 - 00 - 00,	December 1870.

The above Map of Township Nº 17 North of Range Nº 105 West of the 6th Principal Meridian in Wyoming Territory is strictly conformable to the field notes of the survey thereof on file in this Office, which have been examined and approved

Surveyor Generals Office, Edw. C. David Surv. Gen.l

Cheyenne Wyo Jan 23d 1877.

A. Gast & Co., St. Louis Mo.

431

Case 17-105

35

Indexed

Click Here for Field Notes

Retracement Notes, All or Part

16

4803

TOWNSHIP EXTERIORS

Scale: 1 inch ≈ 160 chains

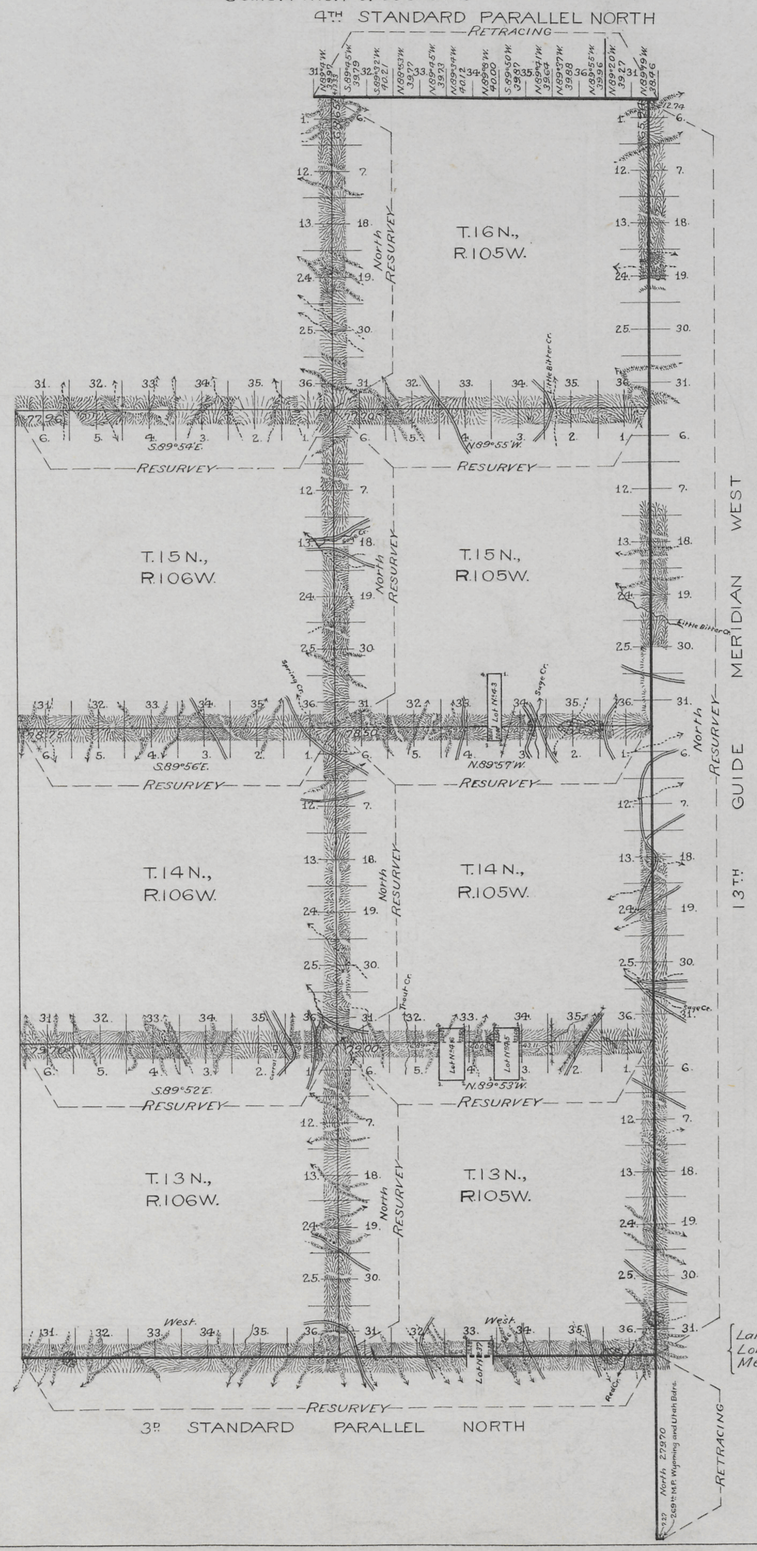

Table of Mileage

Surveys Designated	Amount Mls.	Chs.	Lks.	When Surveyed
Standard Lines Resur.	35	65	94	July 6-15, 1901
" " Retr.	9	76	37	September 29, "
Township Lines Resur.	59	60	26	July 31, 1901-Apr. 18, 1902
Connections	2	53	97	July 8-Aug. 12, 1901

This Plat
showing the
Resurvey of
The Thirteenth Guide Meridian West through Tps. 13, 14, 15 and 16N.;
The Third Standard Parallel North through Rgs. 105 and 106W.;
The North and West boundaries of Tps. 13, 14 and 15N., R. 105W.;
The West boundary of T. 16N., R. 105W.; and
The North boundaries of Tps. 13, 14 and 15N., R. 106W.; and the
Retracing of
A part of the Thirteenth Guide Meridian West through T. 12N.;
and the Fourth Standard Parallel North through R. 105W. of the
6th Principal Meridian,
Wyoming,
is strictly conformable to the field notes of the survey thereof
by
Sidney Blout, U.S.D.S.,
under his
Contract No. 286.,
dated June 19, 1901.,
which have been examined, approved and filed in this office.
U.S. Surv. Gen'ls. Office,
Cheyenne, Wyoming,
November 18, 1902

Alpheus P. Hanson
U.S. Surv. Gen'l.

Latitude	41° 3' N.
Longitude	109° 10' W.
Mean Mag. Decl.	17° 34' E.

F.H.A.

Survey accepted by the Hon. Commissioner in his letter "E" dated Feby 28, 1903.

2872

39
Indexed

Click Here for Field Notes

Ret. / Resurvey Notes, All or Part

4

4058

RESURVEY

TOWNSHIP EXTERIORS

Scale: 160 chains to 1 inch

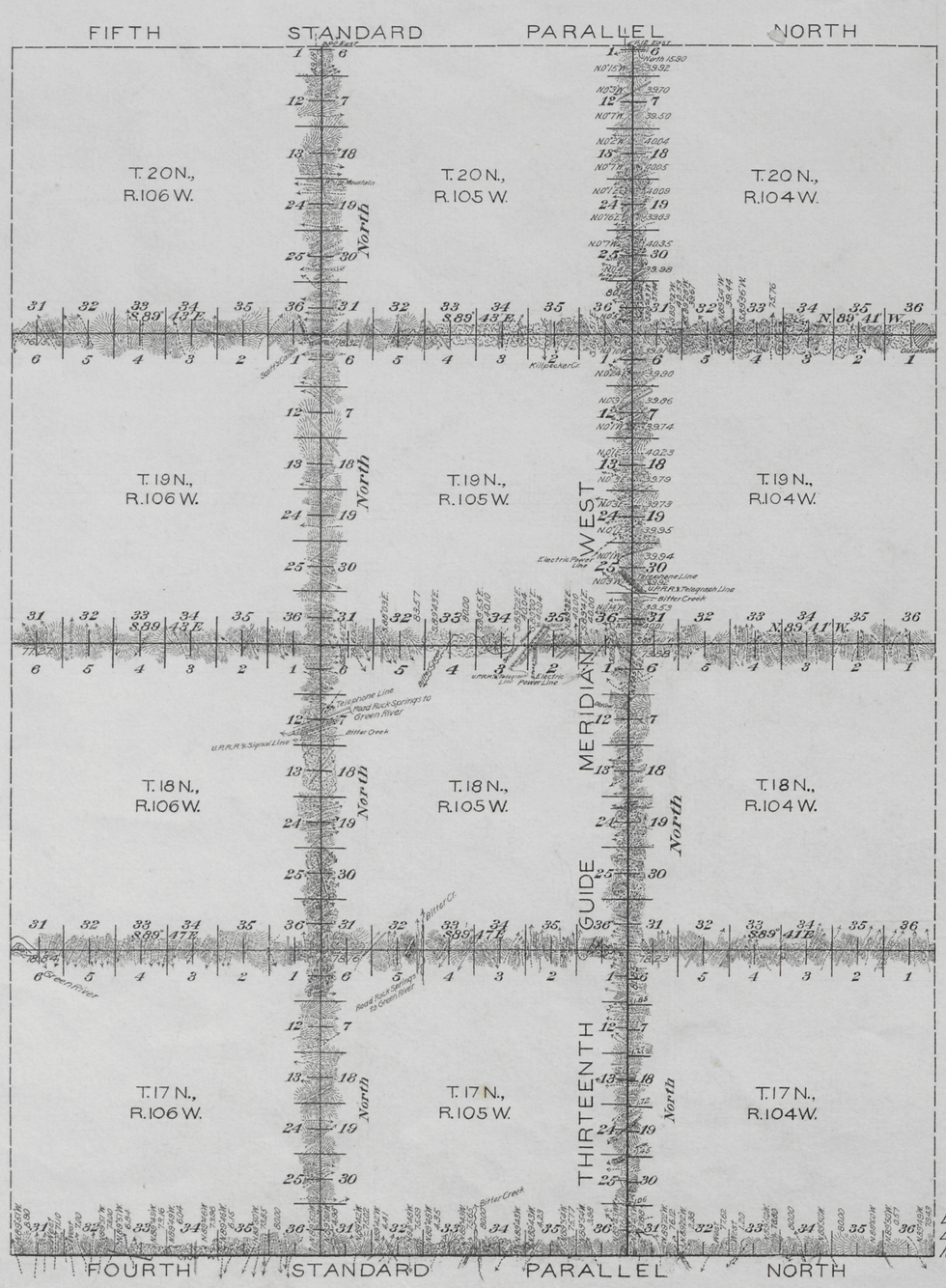

This Plat
of the Resurvey of
The Fourth Standard Parallel North through Ranges 104, 105 & 106 West
The Thirteenth Guide Meridian West through Townships 17, 18, 19 & 20 North
and the
North Boundary of Townships 17, 18 & 19 North, Ranges 104, 105 & 106 West
East Boundary of Townships 17, 18, 19 & 20 North, R. 106 West of the
Sixth Principal Meridian
Wyoming
is strictly conformable to the field notes of the survey thereof
by
Adams and Stewart U.S.D.Ss.
under their
Contract No. 326
dated June 24, 1907.
which have been examined, approved and filed in this office
U.S. Surv. Gen'l's Office
Cheyenne, Wyoming
November 12, 1909.

Stephen B. Homans
Surv. Gen'l.

Table of Mileage

Surveys Designated	Amount Mls.	Chs.	Lks.	When Surveyed
Standard Lines	41	51	33	June 27 - September 21, 1907
Township "	77	29	70	July 6 - October 20, 1907
Connecting "		20	12	September 14, 21, 1907

AMT

AMT

2344

Accepted by the Acting Commissioner
in his letter "E" May 16, 1910.

0047

Click Here for Field Notes

Retracement Notes, All or Part

Indexed

EXTERIOR LINES.

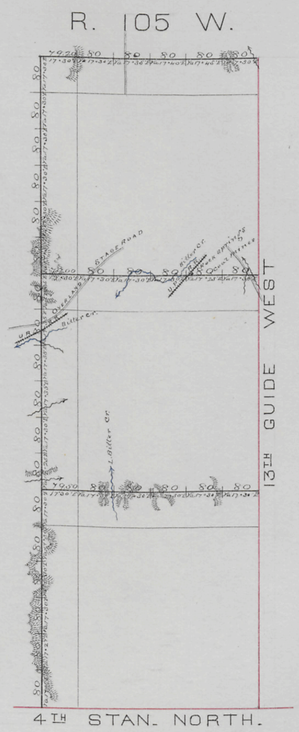

Surveys Designated By Whom Surveyed	Date of Contract	Amt. of Survey	When Surveyed
Exterior Lines Stephen W. Downey	October 18th 1872	85 . 77 . 70	Nov. 11-26 1872.

I hereby certify that the above Diagram of the Exterior Lines of Townships 17, 18, and 19 North, Range 105 West of 6th Principal Meridian, in Wyoming Territory, is strictly conformable to the field notes of the survey thereof, on file in this office, which have been examined and approved.

Surveyor Generals Office
Cheyenne Wyo. Dec. 14th 1872

Silas Reed
Sur.r Gen.l

0021

Click Here for Field Notes | Retracement Field Notes

Indexed

FOURTH STANDARD PARALLEL NORTH

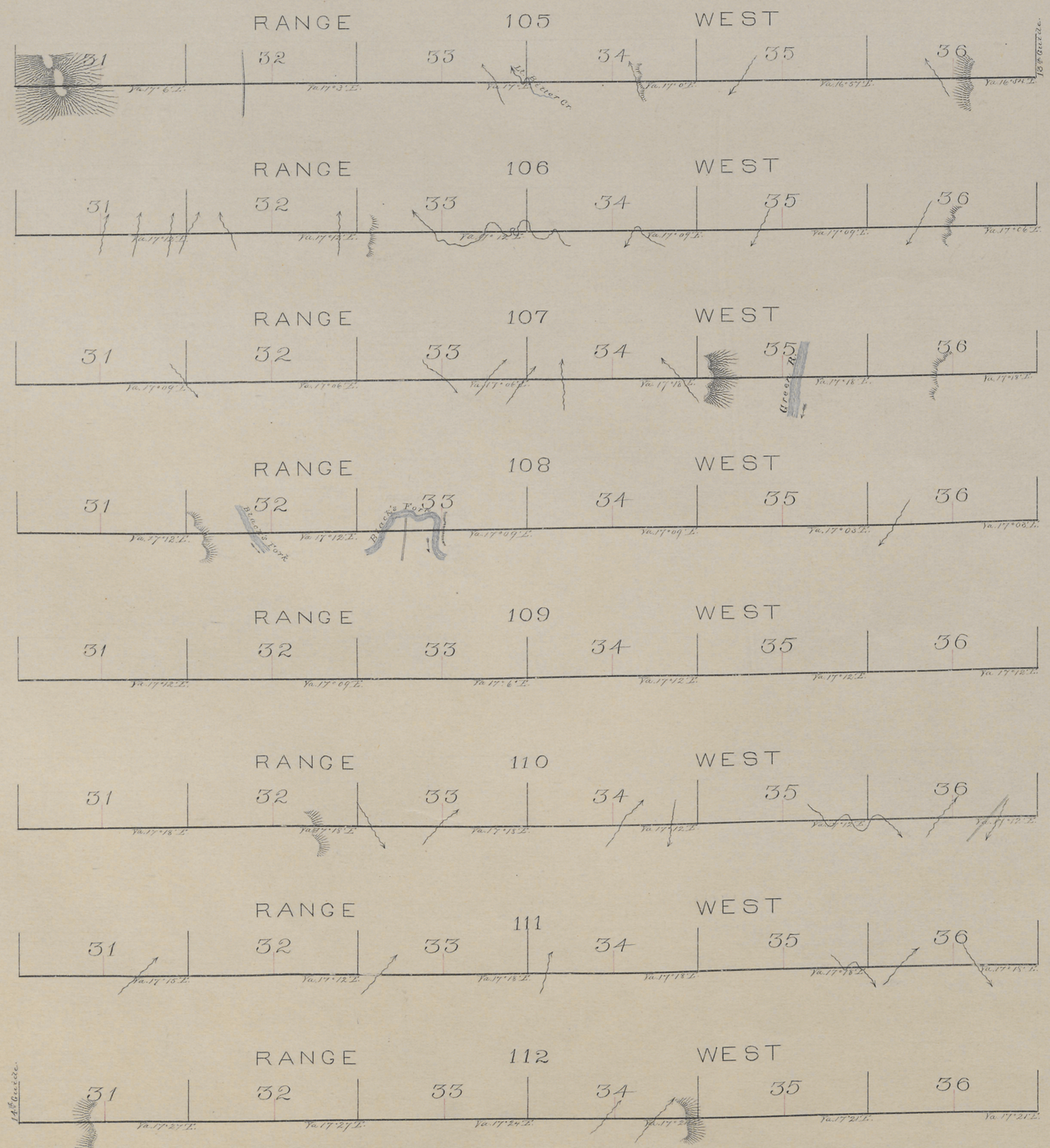

Surveys Designated	By Whom Surveyed	Date of Contract	Amt of Surveys	When Surveyed
4th Standard Par.r	Nathan P. Cook	August 30th 1870	48 Miles	Dec 24th 1870 to Jan 5th 1871

I hereby certify that the above Map of the 4th Standard Parallel North of the Colorado Base Line, between Ranges 104 and 113 West of the 6th Principal Meridian, in Wyoming Territory, is strictly conformable to the field notes of the Survey thereof, on file in this office, which have been examined and approved.

Surveyor General's Office
Cheyenne W. T. Feby. 18th 1871

Silas Reed
Surv. Gen.

0008 **Click Here for Field Notes**

Indexed.

9

THIRTEENTH GUIDE MERIDIAN WEST

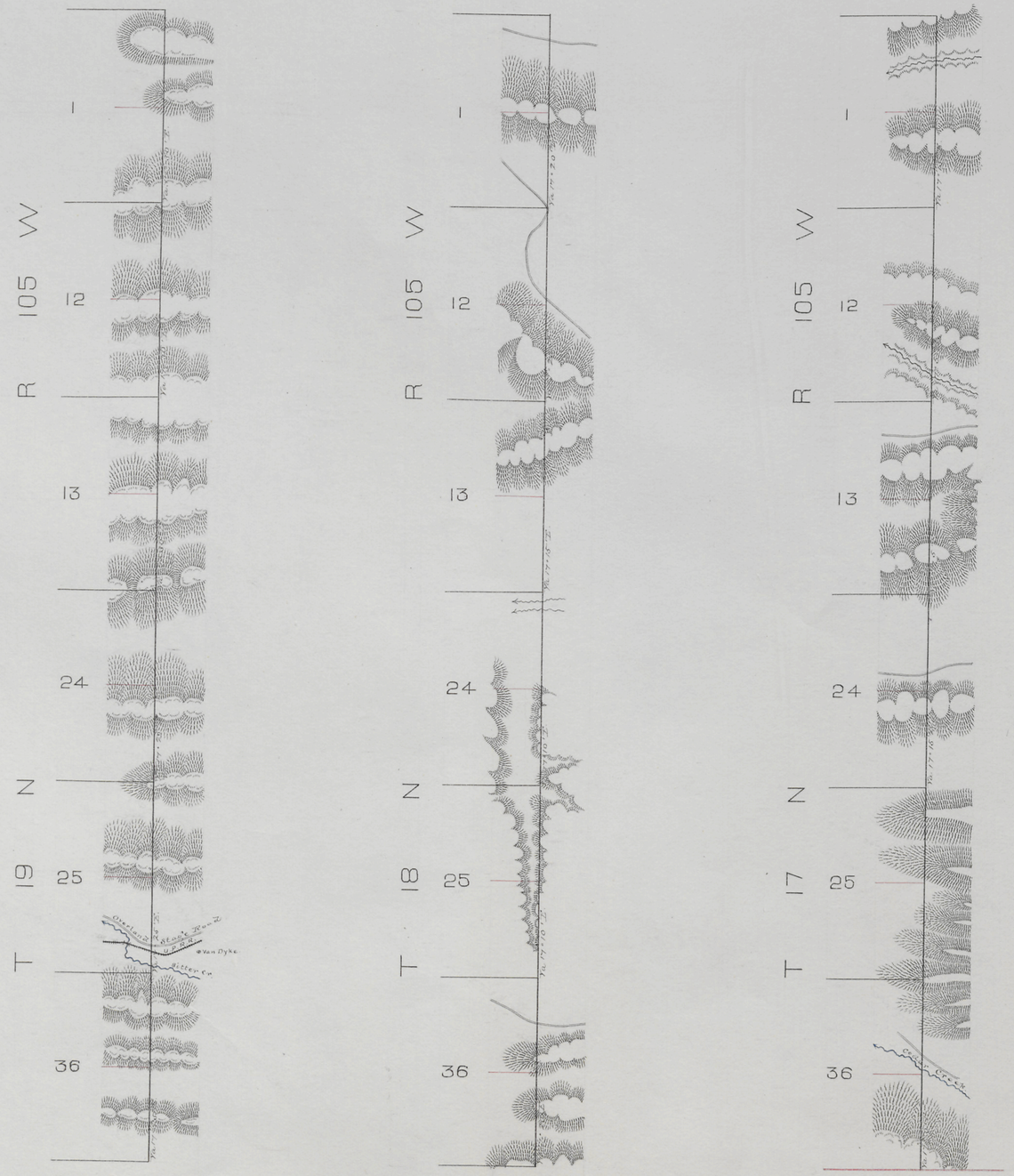

Surveys Designated	By Whom Surveyed	Date of Contract	Amt. of Surveys	When Surveyed
13th Guide Meridian	Stephen W. Downey	October 1st 1872	18 Miles	Nov. 18–20th 1872

I hereby certify that the above Diagram of the 13th Guide Meridian West, of 6th Principal Meridian, between Ranges 104 and 105 West is strictly conformable to the field notes of the survey thereof on file in this Office, which have been examined and approved.

Surveyor General's Office.
Cheyenne Wyo. Dec 14th 1872

Silas Reed
Surr. Genl.

8