Click Here for Field Notes

7472

ORIGINAL

TOWNSHIP 17 NORTH, RANGE 106 WEST, OF THE SIXTH PRINCIPAL MERIDIAN, WYOMING.

DEPENDENT RESURVEY

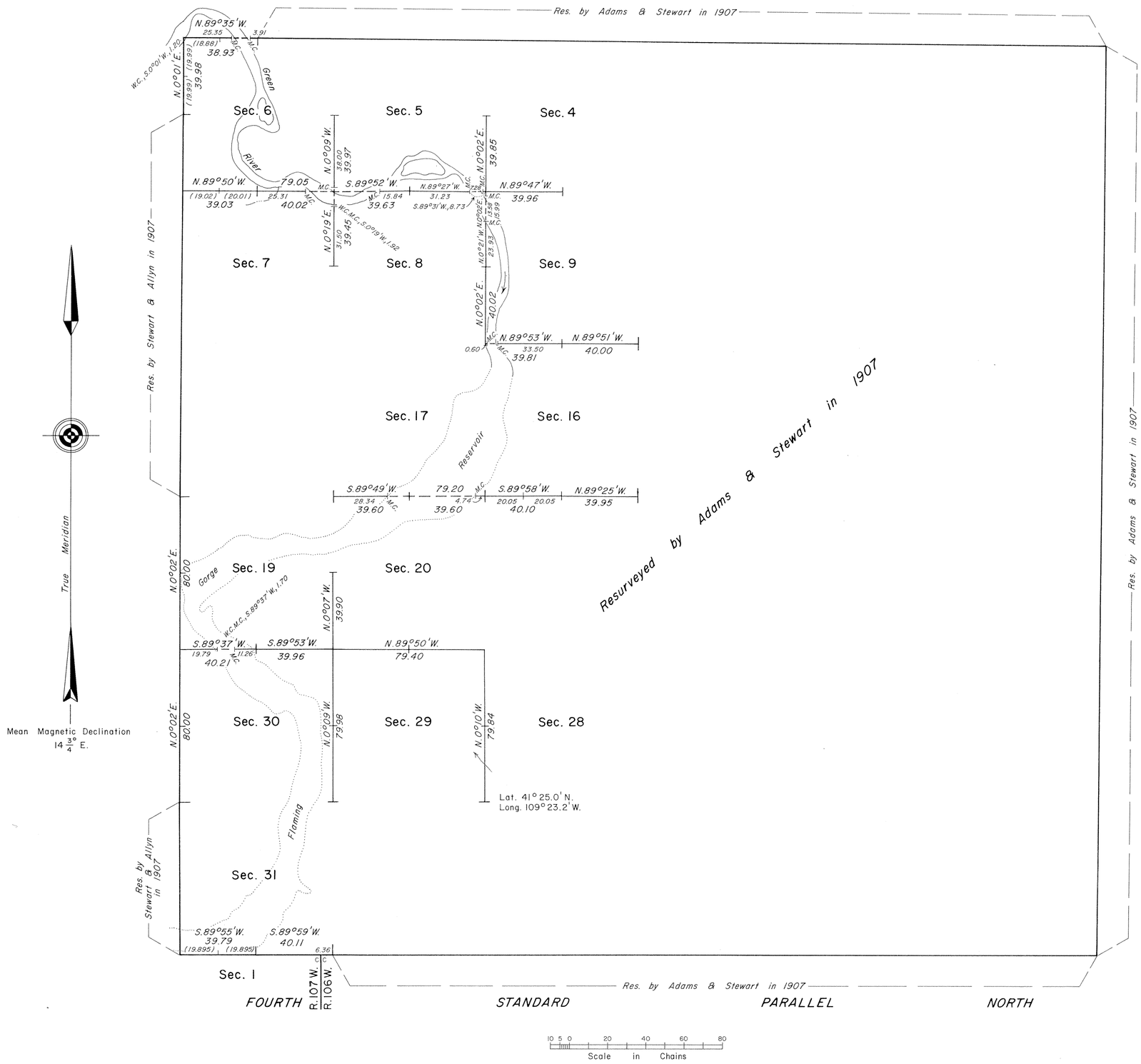

A history of surveys is contained in the field notes.

This plat represents the dependent resurvey of a portion of the Fourth Standard Parallel North, through R. 106 W., portions of the west and north boundaries and a portion of the subdivisional lines, designed to restore the corners in their true original locations according to the best available evidence, T. 17 N., R. 106 W., Sixth Principal Meridian, Wyoming.

Survey executed by Jerry L. Messick, Cadastral Surveyor, under the supervision of Richard L. Oakes, Chief, Branch of Cadastral Survey, beginning April 22, 1976, and completed June 21, 1976, pursuant to Special Instructions dated April 5, 1976, for Group No. 381, Wyoming.

UNITED STATES DEPARTMENT OF THE INTERIOR
BUREAU OF LAND MANAGEMENT
Denver, Colorado February 14, 1980

This plat is strictly conformable to the approved field notes, and the survey, having been correctly executed in accordance with the requirements of law and the regulations of this Bureau, is hereby accepted.

For the Director

Chief, Cadastral Survey
Examination and Approval Staff

W.H.B.

443B

39

Click Here for Field Notes

13

(4-675a)

519

Resurvey Township No. 17 North, Range No. 106 West of the Sixth Principal Meridian, Wyoming.

Public Land 22354.10; Water Surface 661.58

Total number of Acres 23015.68

Surveys Designated	By Whom Surveyed	Date of Contract No.	Amount of Surveys M.	Chs.	Lks.	When Surveyed
Resurvey N. and E. Township lines	Adams and Stewart	326, June 24, 1907	11	78	84	July 21-Aug. 15, 1907
Resurvey Subdivisions	Adams and Stewart	326, June 24, 1907	59	77	11	August 14-20, 1907
Resurvey W. Township line	Stewart and Allyn	327, June 24, 1907	6	00	00	July 9, 1907
Resurvey S. Township line	Adams and Stewart	326, June 24, 1907	6	00	00	July 3-4, 1907
Meanders	Adams and Stewart	326, June 24, 1907	20	07	58	Aug. 20-22, 1907

Meanders of

Posts	Courses	Chs. Lks.	Posts	Courses	Chs. Lks.	Posts	Courses	Chs. Lks.

Latitude 41°24' N.
Longitude 109°19' W.
Mag. Decl. 16°50' E.

The above Map of Resurvey of Township No. 17 North, of Range No. 106 West of the Sixth Principal Meridian, Wyoming, is strictly conformable to the field notes of the resurvey thereof on file in this Office, which have been examined and approved.

Surveyor General's Office,
Cheyenne, Wyoming, November 12, 1909.

Alpheus Pickerson
Sur. Gen.

THE NORRIS PETERS CO. LITHO. WASHINGTON, D. C.

Accepted by the Hon. Commissioner in his letter "E" Jany 28. 1910. Triplicate plat forwarded to Evanston Land Office Feby 2. 1910.

443 A

17-106

Click Here for Field Notes

(9)

37

518

TOWNSHIP No. 17 NORTH RANGE No. 106 WEST of the 6th Principal MERIDIAN.

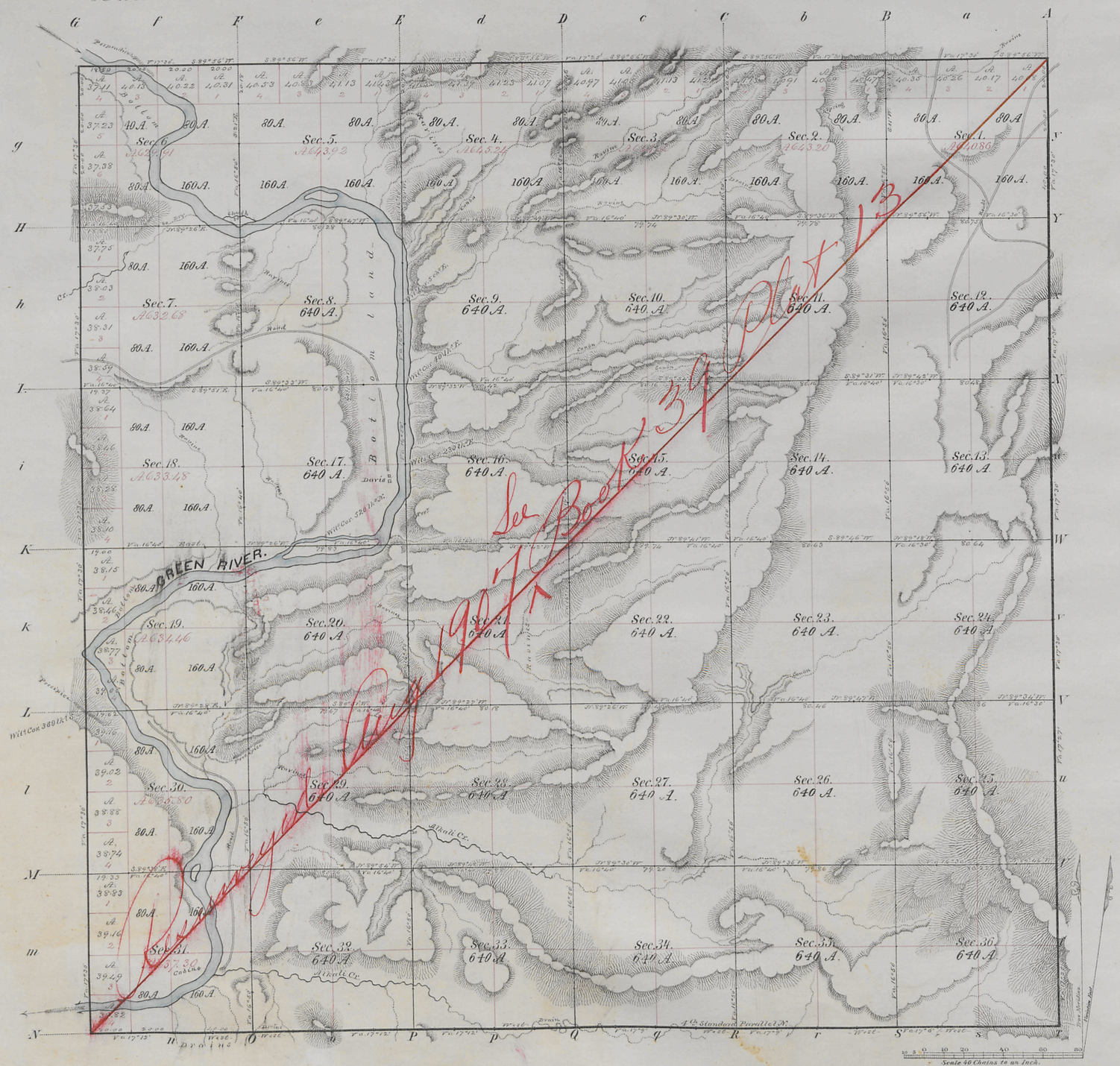

See Book 39 Plat 13

Total number of Acres. 23,021.21

Surveys Designated	By Whom Surveyed	Date of Contract	Amount of Surveys Mrs. Chs. Lks.	When Surveyed
W. & N. Township lines	Medary & Grant	July 7. 1875	11 . 78 . 50	Sept. 1875
Subdivisions	R. Blackstone.	Sept. 11. 1876	60 . 2 . 74	June, 1877.
Connections				
4th Stand.d Par.l N.	N. P. Cook	Aug. 30. 1870	6 . 00 . 00	Dec. 1870.
E. Township line,	S. W. Downey	Oct. 1. 1872	6 . 00 . 00	Nov. 1872

The above Map of Township No. 17 North, of Range No. 106 West of the 6th Principal Meridian, Wyoming Territory, is strictly conformable to the field notes of the survey thereof on file in this Office, which have been examined and approved

Surveyor General's Office, Edw. C. David Sur.r Gen.l

Cheyenne, Wyo. July 31. 1877.

A. Gast & Co., St. Louis, Mo.

443

Cave 17-106

TOWNSHIP 17 NORTH, RANGE 106 WEST OF THE SIXTH PRINCIPAL MERIDIAN, WYOMING.

INDEX TO CORNER REMONUMENTATION WITHOUT SURVEY

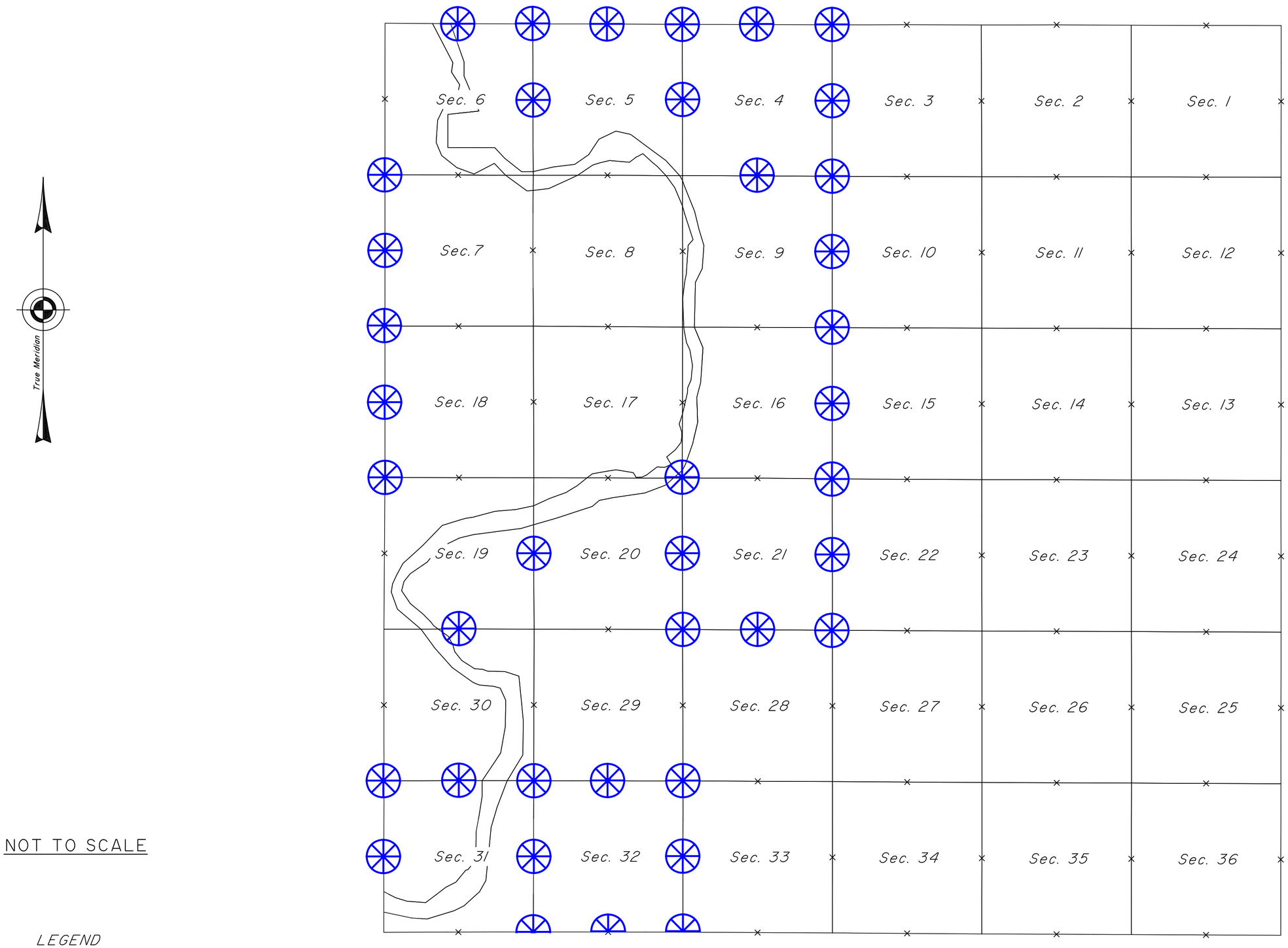

NOT TO SCALE

LEGEND

Remonumented Corner as Indicated

FOURTH STANDARD PARALLEL NORTH

39 Indexed

Click Here for Field Notes

Ret. / Resurvey Notes, All or Part

4

4058

RESURVEY

TOWNSHIP EXTERIORS

Scale: 160 chains to 1 inch

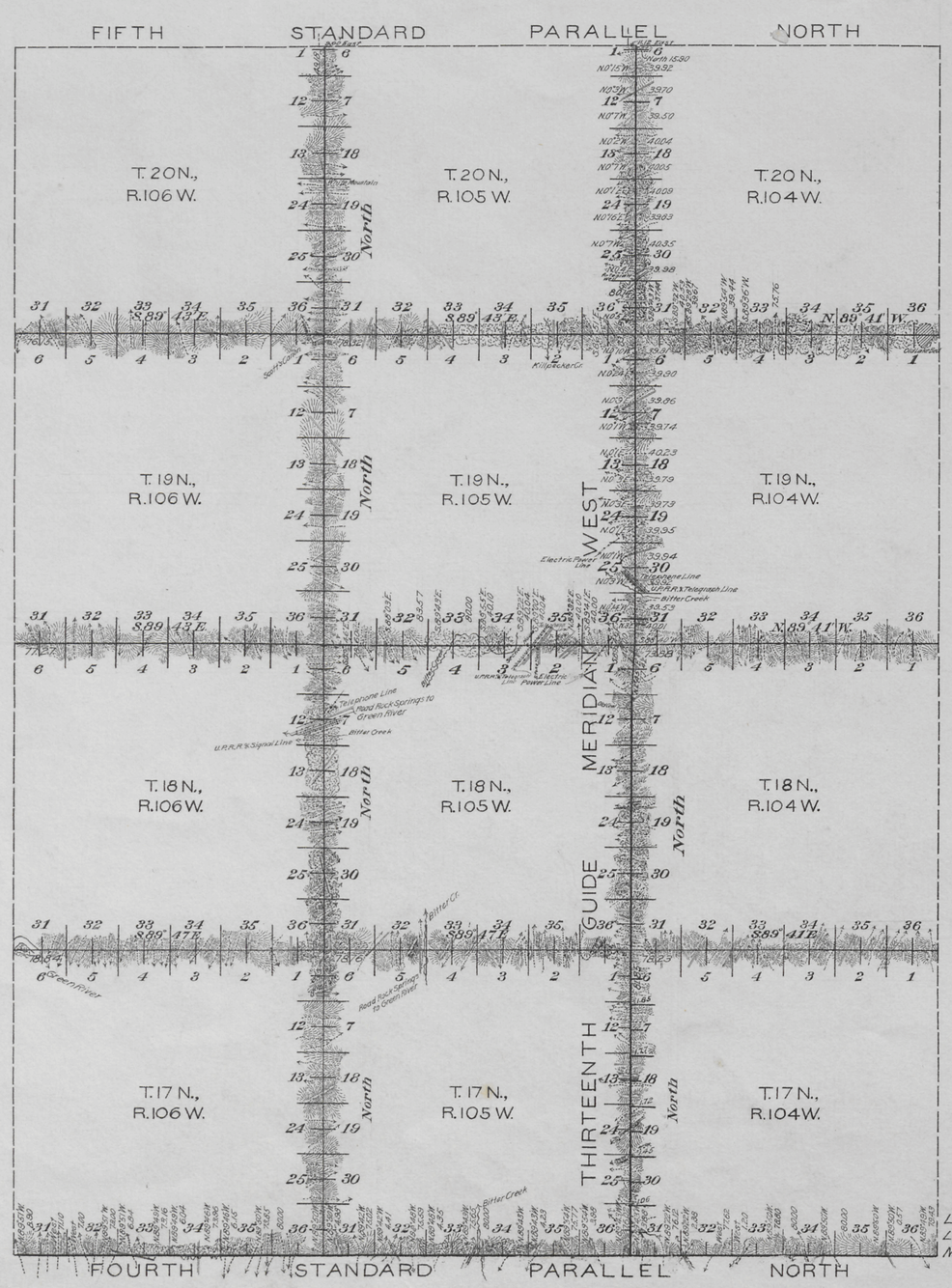

Latitude 41°24' N.
Longitude 109°05' W.
Mag. Decl. 17°05' E.

This Plat
of the Resurvey of
The Fourth Standard Parallel North through Ranges 104, 105 & 106 West
The Thirteenth Guide Meridian West through Townships 17, 18, 19 & 20 North
and the
North Boundary of Townships 17, 18 & 19 North, Ranges 104, 105 & 106 West
East Boundary of Townships 17, 18, 19 & 20 North, R. 106 West of the
Sixth Principal Meridian
Wyoming
is strictly conformable to the field notes of the survey thereof
by
Adams and Stewart U.S.D.Ss.
under their
Contract No. 326
dated June 24, 1907.
which have been examined, approved and filed in this office
U.S. Surv. Gen'l's Office
Cheyenne, Wyoming
November 12, 1909.

Alphens & P. Hansen
Surv. Gen't.

Table of Mileage

Surveys Designated	Amount Mls.	Chs.	Lks.	When Surveyed
Standard Lines	41	51	33	June 27-September 21, 1907
Township "	77	29	70	July 6-October 20, 1907
Connecting "		20	12	September 14, 21, 1907

AMT

Accepted by the Acting Commissioner in his letter "E" May 16, 1910.

2344

Click Here for Field Notes

Retracement Notes, All or Part

(8)

Indexed

413

70

EXTERIOR LINES.

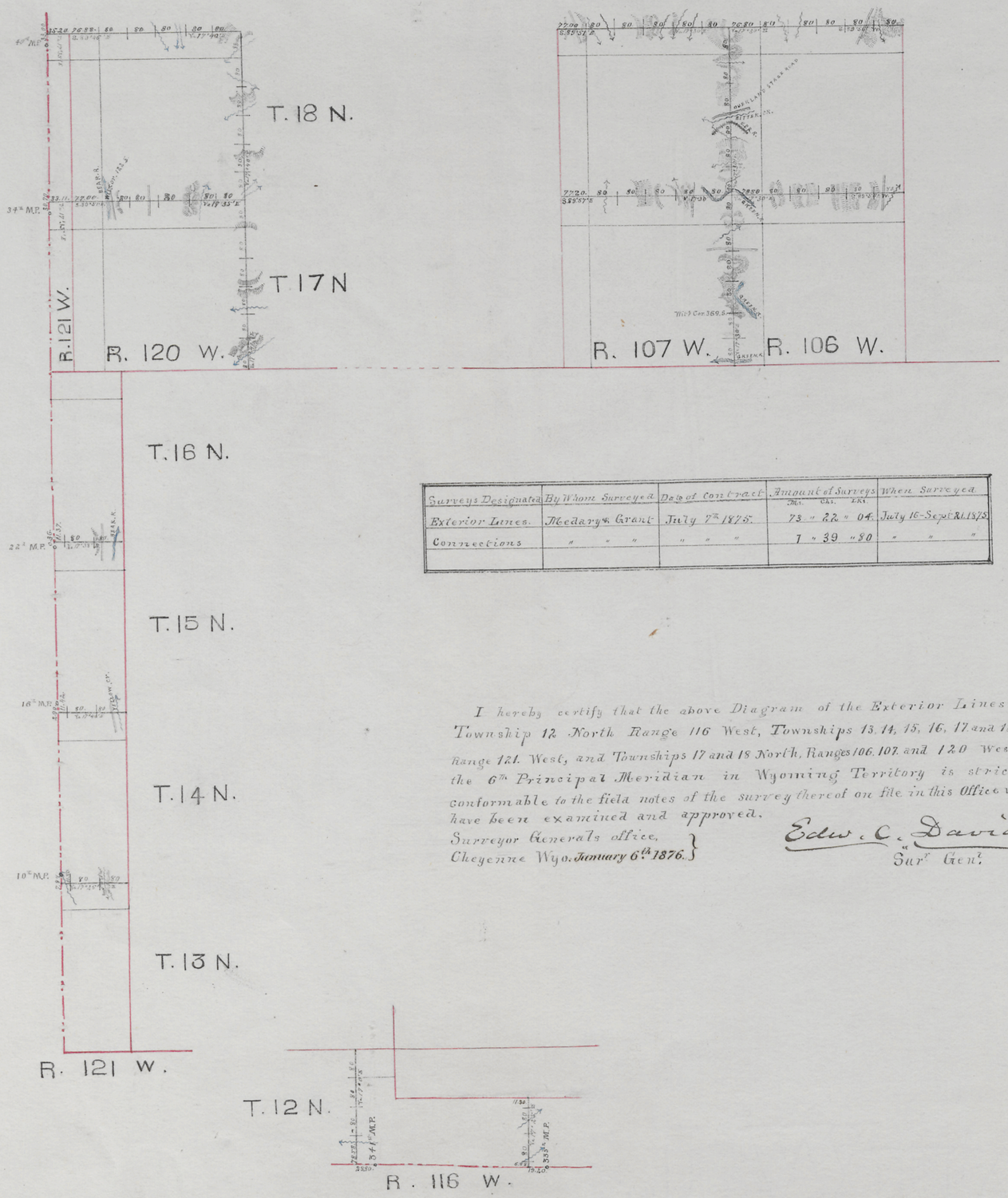

Surveys Designated	By Whom Surveyed	Date of Contract	Amount of Surveys Mls. Chs. Lks.	When Surveyed
Exterior Lines.	Medary & Grant	July 7th 1875.	73 " 22 " 04	July 16-Sept. 11 1875
Connections	" " "	" " "	7 " 39 " 80	" " "

I hereby certify that the above Diagram of the Exterior Lines of Township 12 North Range 116 West, Townships 13, 14, 15, 16, 17 and 18 North Range 121 West, and Townships 17 and 18 North, Ranges 106, 107, and 120 West of the 6th Principal Meridian in Wyoming Territory is strictly conformable to the field notes of the survey thereof on file in this Office which have been examined and approved.

Surveyor Generals office,
Cheyenne Wyo. January 6th 1876.

Edw. C. David
Surr. Genl.

0021

Click Here for Field Notes

Retracement Field Notes

Indexed

FOURTH STANDARD PARALLEL NORTH

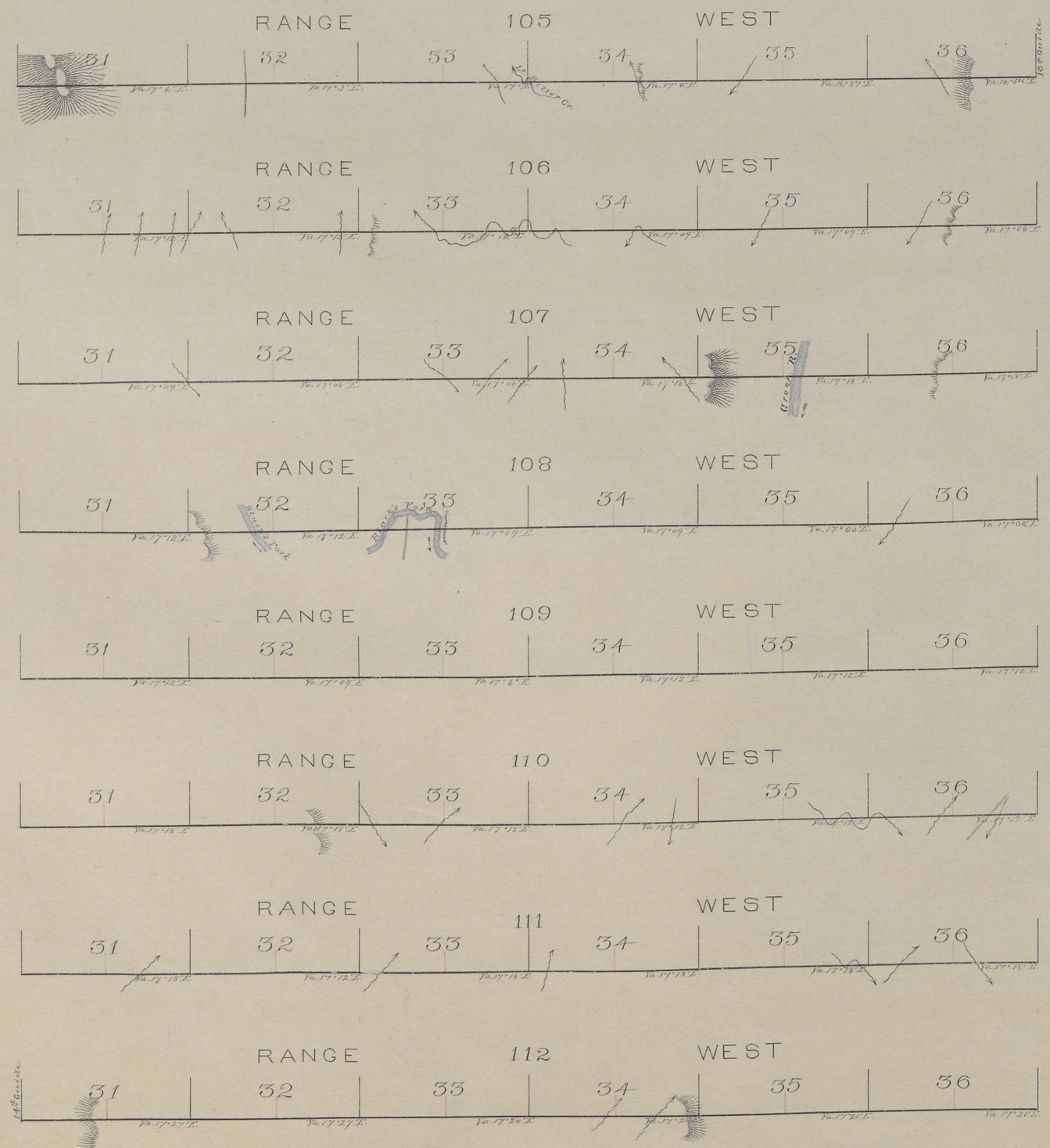

Surveys Designated	By Whom Surveyed	Date of Contract	Am't of Surveys	When Surveyed
4th Standard Par.l	Nathan P. Cook	August 30th 1870	48 Miles	Dec. 24th 1870 to Jan. 5th 1871

I hereby certify that the above Map of the 4th Standard Parallel North of the Colorado Base Line, between Ranges 104 and 113 West of the 6th Principal Meridian, in Wyoming Territory, is strictly conformable to the field notes of the Survey thereof, on file in this Office, which have been examined and approved.

Surveyor General's Office
Cheyenne W. T. Feby. 18th 1871

Silas Reed
Surv.r Gen.l