Click Here for Field Notes | Click Here for Exterior Notes

408

(4-675 a)

Resurvey Township No. 17 North, Range No. 109 West of the Sixth Principal Meridian Wyoming.



Note

The resurvey represented by this plat was made for the purpose of restoring to their original positions all lost or obliterated corners necessary to define the boundaries of the sections and quarter sections, in accordance with the original survey of the township as approved November 17, 1874. The boundaries of the sections are unchanged from those fixed by the original survey, except for Sections 1, 12, 13, 24, 25, and 36, bordering on the 13th Auxiliary Meridian West which was resurveyed independently by Stewart and Allyn under Contract No. 327. Therefore the plat of the original survey remains in full force and effect except for the above sections and this plat shows the areas of sections 12 and 24 only as these sections are unpatented and their east boundaries do not conform to their original positions.

Areas in Acres	
Public Land	
Indian Reservation	
Indian Allotments	
Mineral Claims	
Water Surface	
Total Area	

True Meridian

0 10 20 40 80

Scale 40 Chains to an inch

Mean Magnetic Declination

Longitude 109° 39' W.
Latitude 41° 24' N

Surveys Designated	By Whom Surveyed	Group No.	Group Date	Amount of Surveys Mls.	chs.	lks.	When Surveyed Begun	Completed
Resurvey Subdivisions	Jaeckel & Voigt	14	July 18, 1912	59	43	31	Aug. 25, 1912	Sept. 13, 1912
Resurvey S. Boundary Line	" "	14	July 18, 1912	1	00	12	Sept 7, 1912	Sept 7, 1912
Resurvey W. Boundary Line	Jaeckel & Voigt	14	July 18, 1912	6	1	17	Sept. 6, 1912	Sept. 6, 1912
Resurvey N. Boundary Line	" "	"	"	5	70	42	Aug. 30, 1912	Aug 30, 1912
Resurvey E. Boundary Line	Stewart & Allyn	Contract 327	June 24, 1907	6	2	11	July 9, 1907	July 9, 1907
Retracement S. Boundary Line	Jaeckel & Voigt	Group 14	July 18, 1912		40	01	Sept. 7, 1907	Sept. 7, 1912
Retracement S. Boundary Line	Adams & Saxon	Cont. 335	June 8, 1909		69	77	Oct. 23, 1909	Oct 23, 1909
S. Boundary Line	N. P. Cook	Contract 6	August 30, 1870	5	00	00	Jan 2, 1871	Jan. 2, 1871
Connections	Jaeckel & Voigt	Group 14	July 18, 1912		1	10	Aug. 28, 1912	Aug. 28, 1912

The above map of Resurvey of Township No. 17 North Range No. 109 West of the 6th Principal Meridian Wyoming is strictly conformable to the field notes of the resurvey thereof on file in this office, which have been examined and approved

U. S. Surveyor General's Office.

Cheyenne Wyoming. August 7, 1914.

Charles L. Decker
Surveyor General.

359-A

J.J.S.

A.M.T.

17 - 109

Click Here for Field Notes

407

TOWNSHIP No. 17 NORTH, RANGE No. 109 WEST OF THE SIXTH PRINCIPAL MERIDIAN

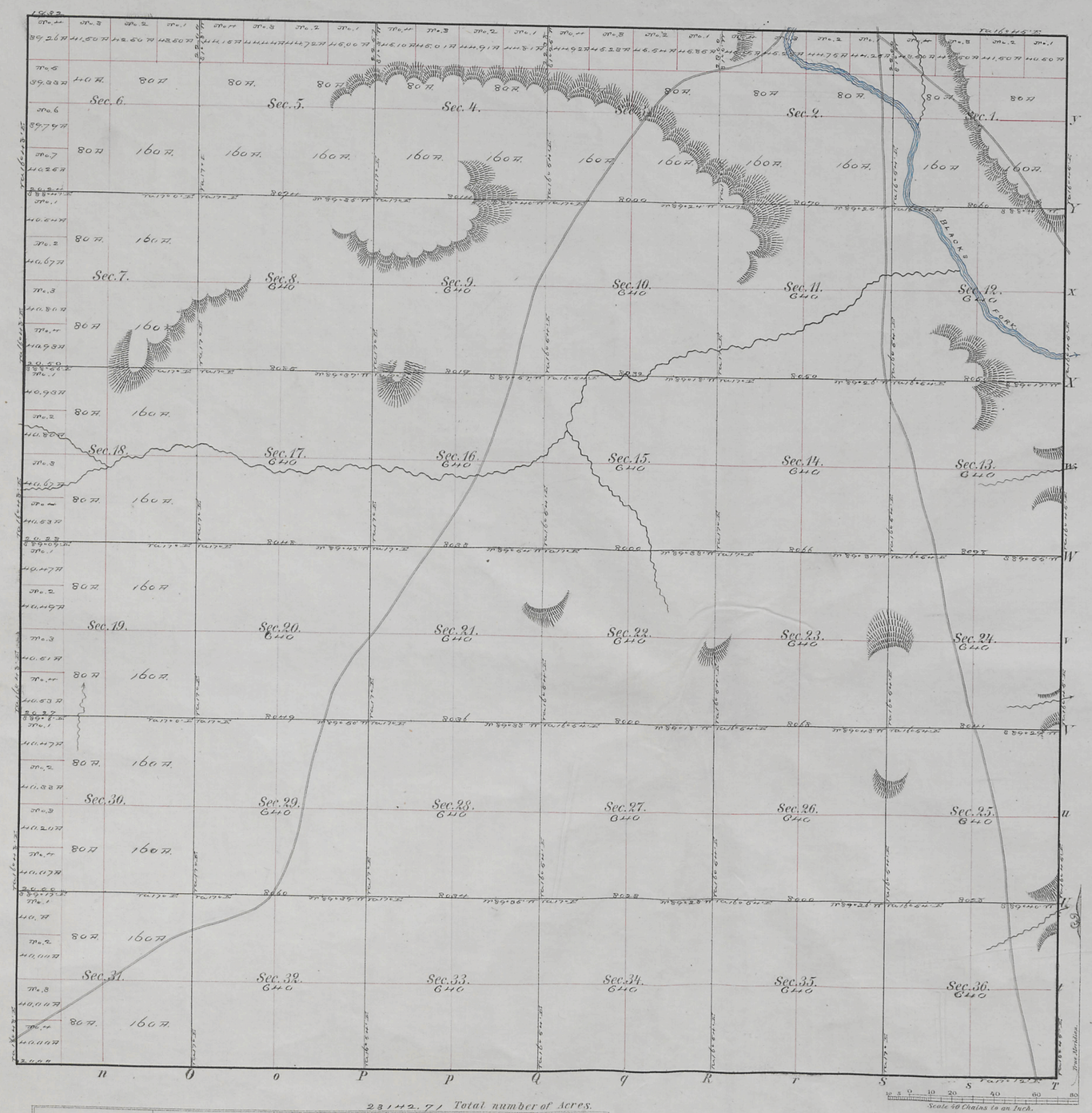

Meanders of								
Posts	Courses	Chs. Lks.	Posts	Courses	Chs. Lks.	Posts	Courses	Chs. Lks.

23142.71 Total number of Acres.

Surveys Designated	By Whom Surveyed	Date of Contract	Amount of Surveys M. Chs. Lks.	When Surveyed
Township lines	Rogers and Lampton	July 9th 1874		July 1874
Subdivisions	Rogers and Lampton	July 9th 1874	60 " 23 " 57	Sep. 7th 9th 1874
Connections				

The above Map of Township No. 17 North of Range No. 109 West of the Sixth Principal Meridian in Wyoming Territory is strictly conformable to the field notes of the survey thereof on file in this Office, which have been examined and approved

Surveyor General's Office, Cheyenne Wyoming
November 17th 1874

Silas Reed
Sur. Genl.

A. Gast & Co., St. Louis, Mo.

359

17-109

53

Indexed

Click Here for Field Notes

Ret./Resurvey Notes. All or Part

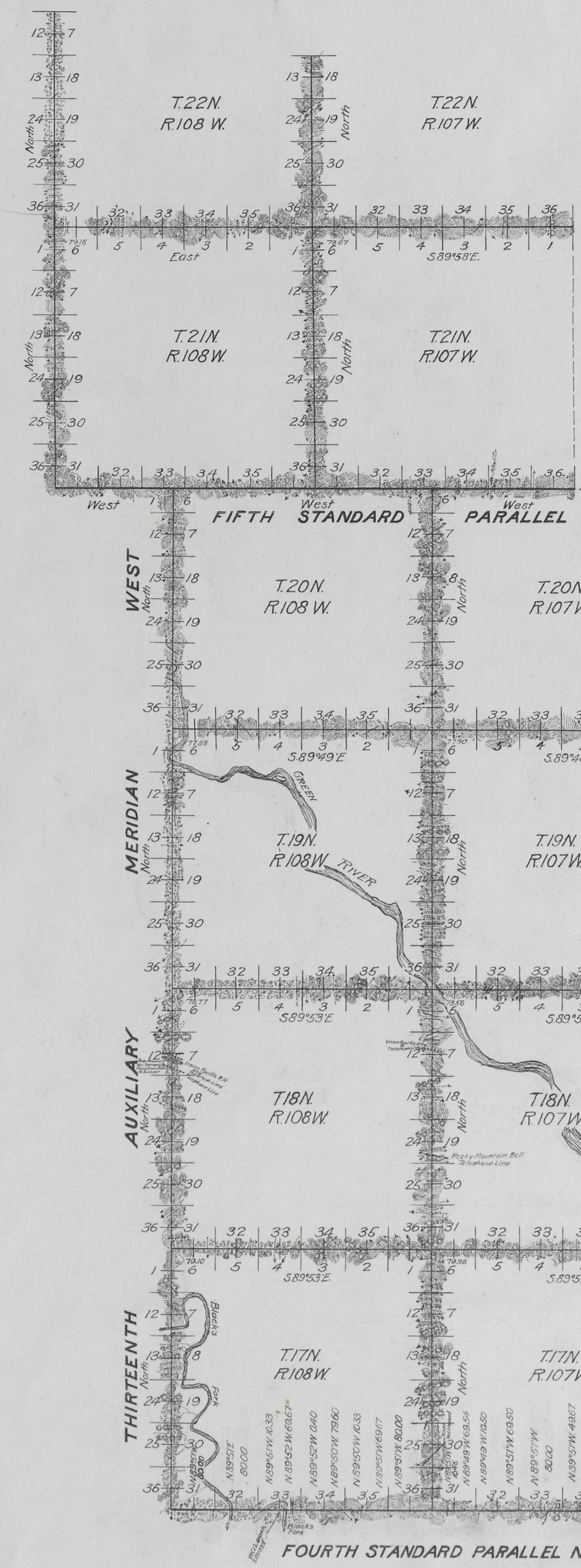

RESURVEY
TOWNSHIP EXTERIORS

Scale: 160 chains to 1 inch.

This Plat
of the Resurvey of
the Fourth and Fifth Standard Parallels North, through Ranges 107 and 108 West; the Thirteenth Auxiliary Meridian West, through Townships, 17, 18, 19, 20, 21 and 22 North; the North and East Boundaries of Townships 17, 18 and 19 North, Ranges 107 and 108 West; the East Boundaries of Township 20 North, Ranges 107 and 108 West; the North and East Boundaries of Township 21 North, Range 108 West; the North Boundary of Township 21 North, Range 107 West, and the East Boundary of Township 22 North, Range 108 West of the
Sixth Principal Meridian, Wyoming,
is strictly conformable to the field notes of the resurvey thereof by
Stewart and Allyn, U.S.D.S.
under their Contract No 327, dated June 24, 1907, which have been examined and approved and filed in this office.
U.S. Surv. Gen'l's. Office,
Cheyenne, Wyoming,
March 14, 1910

Alpheus P. Johnson
U.S. Surv. Gen'l.

TABLE OF MILEAGE

Surveys Designated	Amount	When Surveyed.
	Mls. Chs Lks.	
Standard Lines	58 - 44 - 12	July 5 - Sept 4, 1907.
Township Lines	105 - 01 - 07	July 8 - Aug. 30, 1907.
Connecting Lines	47 - 31	July 8, - Aug. 15, 1907.

W.C.H.

39/4057

2343

Accepted by the Hon. Commissioner in his letter E. Sept. 15, 1910.

Click Here for Field Notes

1437

Index 41

1912

RESURVEY

TOWNSHIP EXTERIORS

SCALE: 1 INCH TO 160 CHAINS

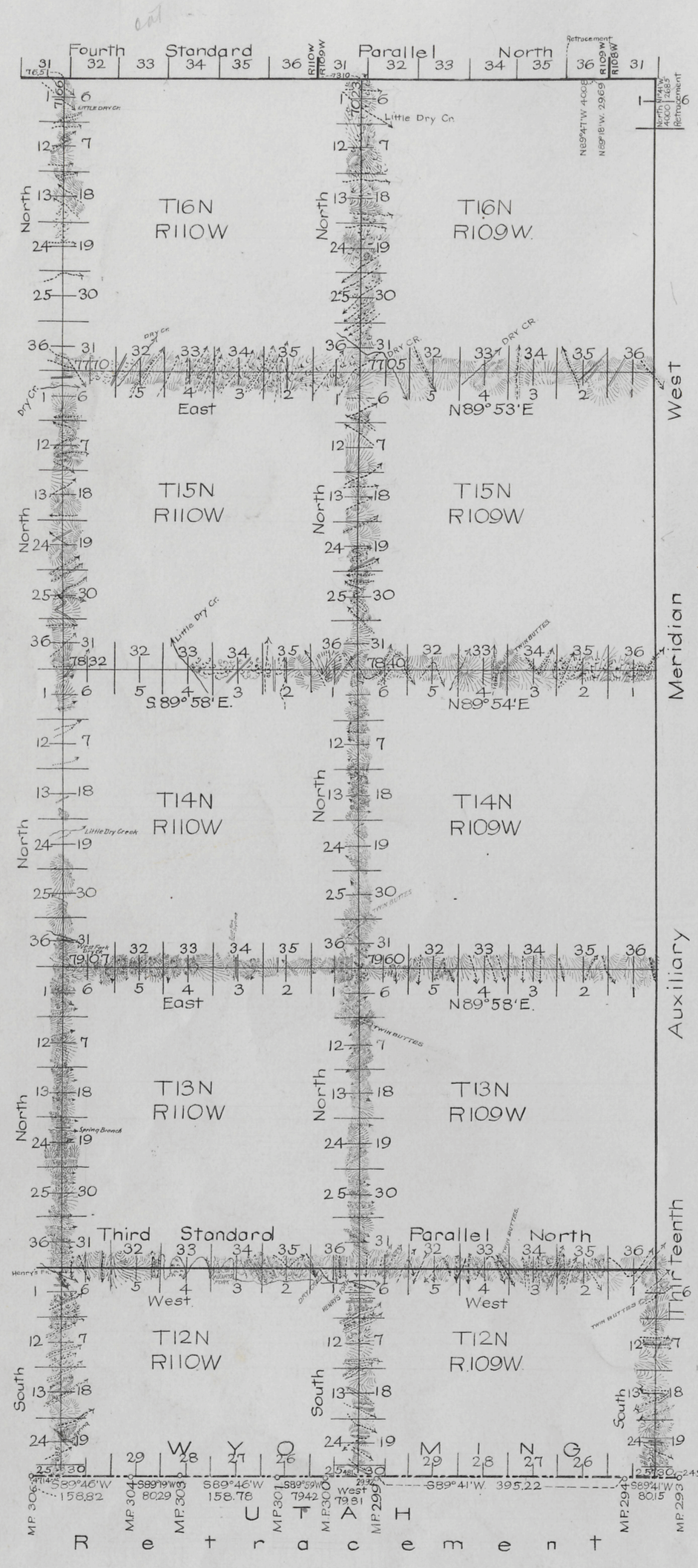

This Plat
of the Resurvey
of the

Thirteenth Auxiliary Meridian West through Township 12 N; the Third Standard Parallel North through Ranges 109 and 110 W., the West Boundaries of Townships 12, 13, 14, 15, and 16 N. through Ranges 109 and 110 W., the South Boundaries of Townships 14, 15 and 16 N. through Ranges 109 and 110 W; and

of the Retracement
of the

South Boundary of Wyoming from Mile Post 293 to Mile Post 309; the Thirteenth Auxiliary Meridian West through Townships 15 N and part of 16 N.; and the Fourth Standard Parallel North through a part of Range 109 West of the Sixth Principal Meridian, Wyoming, is strictly conformable to the field notes of the resurvey thereof by

Adams & Saxon, U.S.D.S.
under their
Contract No 335
dated June 8, 1909

which have been examined, approved and filed in this office.

U.S. Surveyor General's Office,
Cheyenne, Wyoming,
January 22, 1912.

Stephens P. Saxon
Surveyor General.

SURVEYS DESIGNATED	AMOUNT MLS	CHS	LKS	WHEN SURVEYED
RETRACEMENT Standard Lines	1	56	62	Oct. 23 - Oct. 23, 1909
RESURVEY Standard Lines	16	02	00	July 7 - July 16, 1909
RESURVEY Township Lines	91	63	69	July 11 - Oct. 13, 1909
RETRACEMENT State Line	12	72	49	July 7 - July 29, 1909
RESURVEY Connecting Lines	2	25	13	July 13 - Oct. 13, 1909

Latitude: 41°00'N.
Longitude: 109°38'W.
Mean Mag. Decl. 16°47'E.

Accepted by the Hon. Commissioner in his letter "E" April 22, 1912

37

(8) Indexed

Click Here for Field Notes

Retracement Notes, All or Part

30

416

EXTERIOR LINES

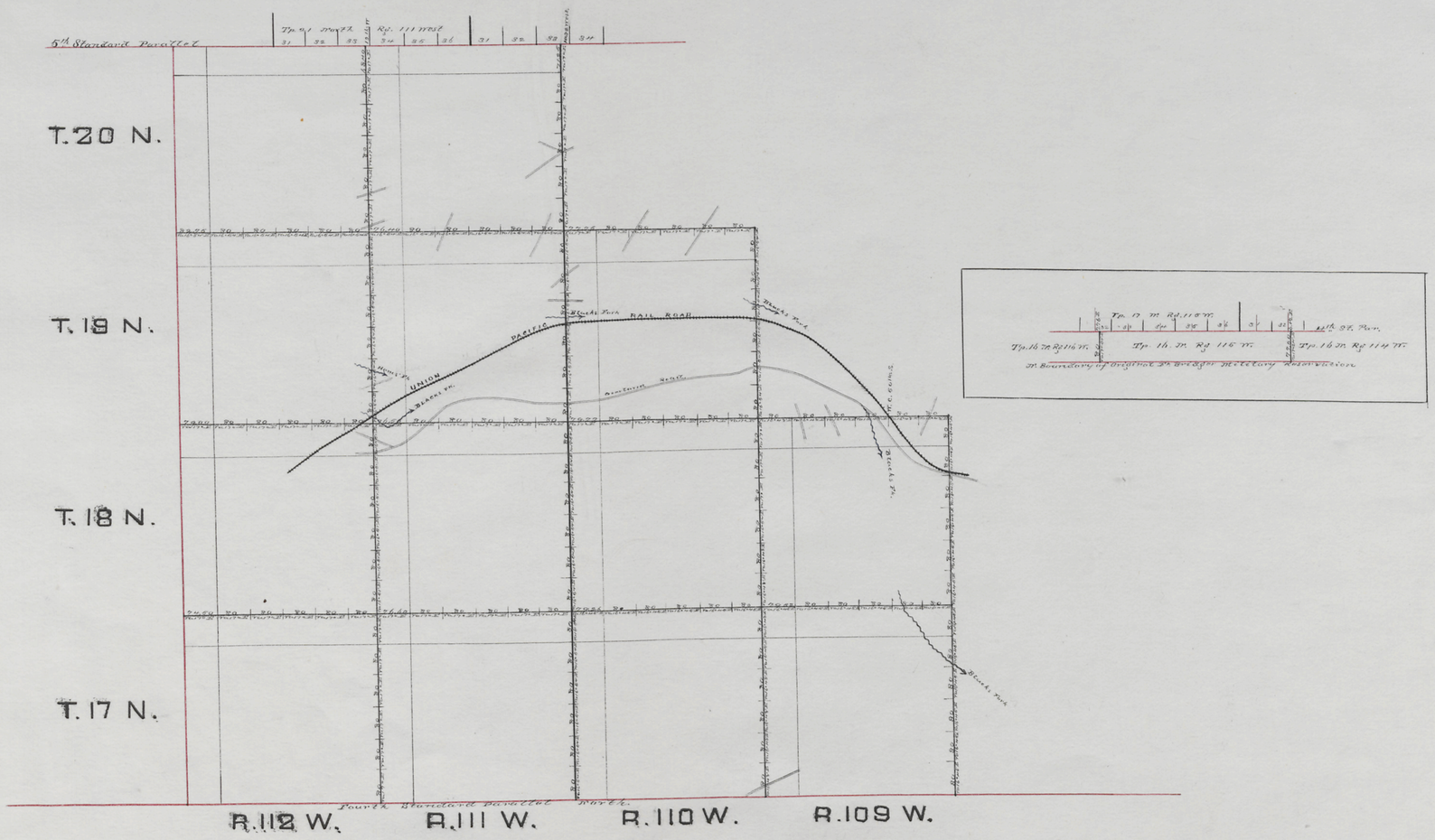

Surveys Designated	By whom surveyed	Date of Contract	Amt. of Surveys	When Surveyed
			M. chs. lks.	
Exterior Lines	Rogers and Lampton	July 9th 1874	145 " 38 " 56	July 27th Aug 13th 1874
Connections	Rogers and Lampton	July 9th 1874	24 " 72	July 27th Aug 13th 1874

I hereby certify that the above Diagram of the Exterior Lines of Township 17 and 18 North Ranges 109. 110. 111 and 112 West. Tp. 19 N. Ranges 110. 111 and 112 W. Tp. 20 N. Ranges 111 and 111 W. and fractl. Tp. 16 N. R. 115 W. all west of the 6th P. M. in Wyoming Territory. is strictly conformable to the field notes of the Survey thereof on file in this office. which have been examined and approved.

Surveyor Generals Office
Cheyenne Wyo. Nov. 17th 1874.

Silas Reed
Sur. Genl.

0021

Click Here for Field Notes

Retracement Field Notes

Indexed

FOURTH STANDARD PARALLEL NORTH

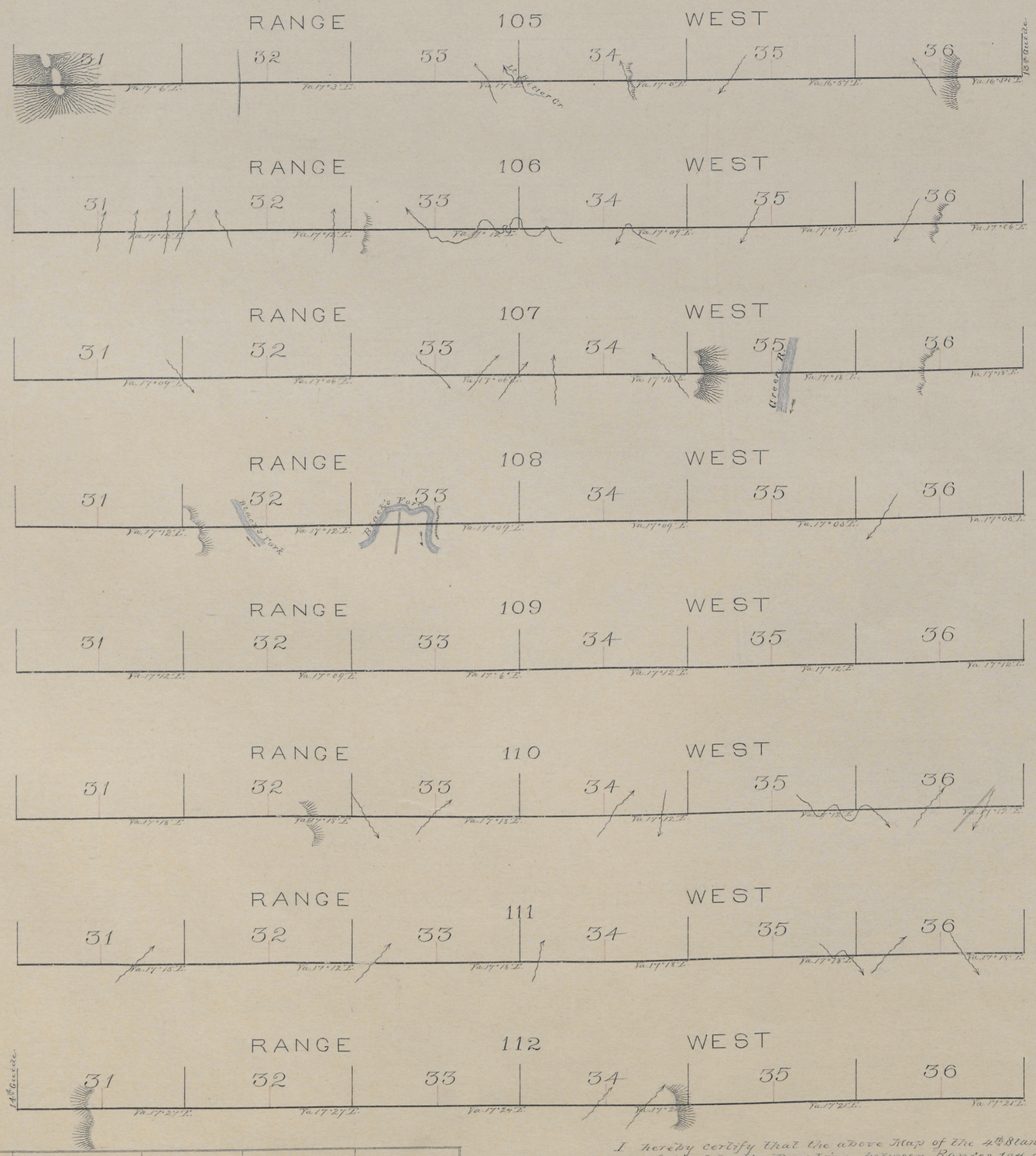

Surveys Designated	By Whom Surveyed	Date of Contract	Amt of Surveys	When Surveyed
4th Standard Par.r	Nathan P. Cook	August 30th 1870	48 Miles	Dec 24th 1870 to Jan 5th 1871

I hereby certify that the above Map of the 4th Standard Parallel North of the Colorado Base Line, between Ranges 104 and 113 West of the 6th Principal Meridian, in Wyoming Territory, is strictly conformable to the field notes of the Survey thereof, on file in this office, which have been examined and approved.

Surveyor General's Office
Cheyenne W. T. Feby. 18th 1871

Silas Reed
Surv. Gen.