Click Here for Field Notes

Click Here for Exterior Notes

44

85

400

(4-675 a)

Resurvey Township No. 17 North, Range No. 110 West of the Sixth Principal Meridian Wyoming.



Note

The resurvey represented by this plat was made for the purpose of restoring to their original positions all lost or obliterated corners necessary to define the boundaries of the sections and quarter-sections in accordance with the original survey of the township as approved November 17, 1874. Said corners being restored to their original positions, the boundaries of lands in each section are unchanged from those fixed by the original survey, the plat of which remains in full force and effect. No areas are therefore shown on this plat.

Areas in Acres	
Public Land	
Indian Reservation	
Indian Allotments	
Mineral Claims	
Water Surface	
Total Area	

Scale 40 Chains to an inch

Mean Magnetic Declination

Latitude 41°24' N.

Longitude 109°46' W.

Surveys Designated	By Whom Surveyed	Group No.	Group Date	Amount of Surveys Mls.	chs.	lks.	When Surveyed Begun	Completed
Resurvey Subdivisions	Jaeckel & Voigt	14	July 18, 1912	60	17	61	Oct. 22, 1912	Nov. 9, 1912
Resurvey West Boundary Line	" "	"	" "	6	00	87	Nov. 6, 1912	Nov. 6, 1912
Resurvey North Boundary Line	" "	"	" "	6	01	14	Oct. 22, 1912	Oct. 22, 1912
Resurvey East Boundary Line	" "	"	" "	6	01	17	Sept. 6, 1912	Sept. 6, 1912
Resurvey 4th Standard Parallel N.	" "	"	" "	1	00	48	Oct. 22 1912	Oct. 22, 1912
Retracement 4th Standard Parallel N.	" "	"	" "	1	00	38	" "	" "
4th Standard Parallel N	Nathan P. Cook	Contract 6	Aug. 30, 1870	5	00	00	Jan. 3 1871	Jan. 4 1871

The above map of Resurvey Township No. 17 North Range No. 110 West of the 6th Principal Meridian Wyoming is strictly conformable to the field notes of the resurvey thereof on file in this office, which have been examined and approved.

U. S. Surveyor General's Office.

Cheyenne Wyoming, August 7, 1914.

Charles L. Decker

Surveyor General.

355mA

17 - 110

Click Here for Field Notes

(8)

20

TOWNSHIP No. 17 NORTH, RANGE No. 110 WEST OF THE SIXTH PRINCIPAL MERIDIAN

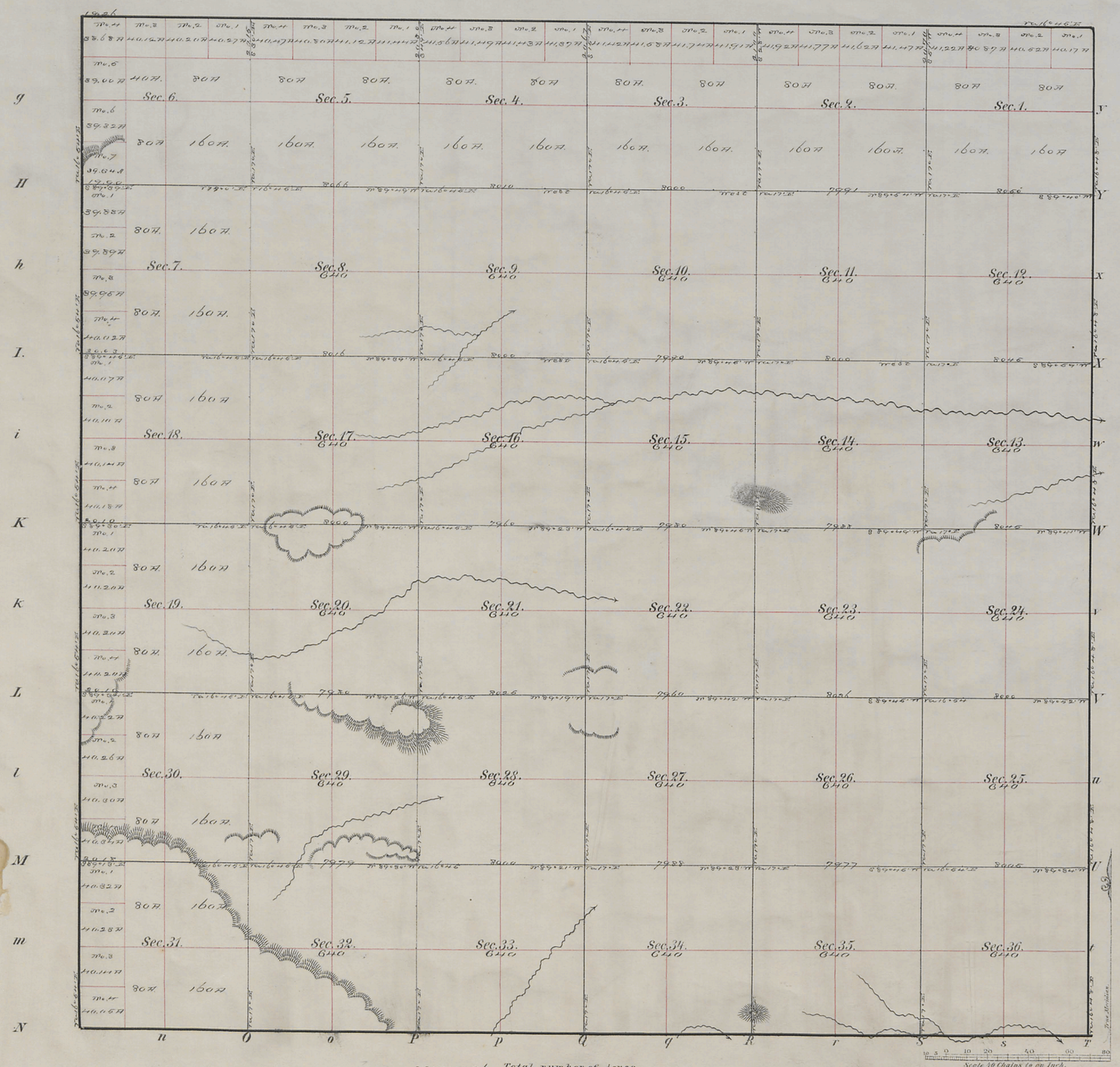

Meanders of

Posts	Courses	Ch.s Lk.s	Posts	Courses	Ch.s Lk.s	Posts	Courses	Ch.s Lk.s

23044.86 Total number of Acres.

Surveys Designated	By Whom Surveyed	Date of Contract	Amount of Surveys	When Surveyed
			M. Ch.s Lk.s	
Township lines	Rogers and Lumpton	July 9th 1874		July 1874
Subdivisions	Rogers and Lumpton	July 9th 1874	60 . 00 . 54	July 23d Sep. 1st 1874
Connections				

The above Map of Township No. 17 North of Range No. 110 West of the Sixth Principal Meridian in Wyoming Territory is strictly conformable to the field notes of the survey thereof on file in this Office, which have been examined and approved

Surveyor Generals Office,
Cheyenne Wyoming
December 17th 1874

Silas Reed
Sur. Genl.

A. Gast & Co., St. Louis, Mo.

355

17 - 110

(8)
Indexed

Click Here for Field Notes

Retracement Notes, All or Part

30

416

EXTERIOR LINES

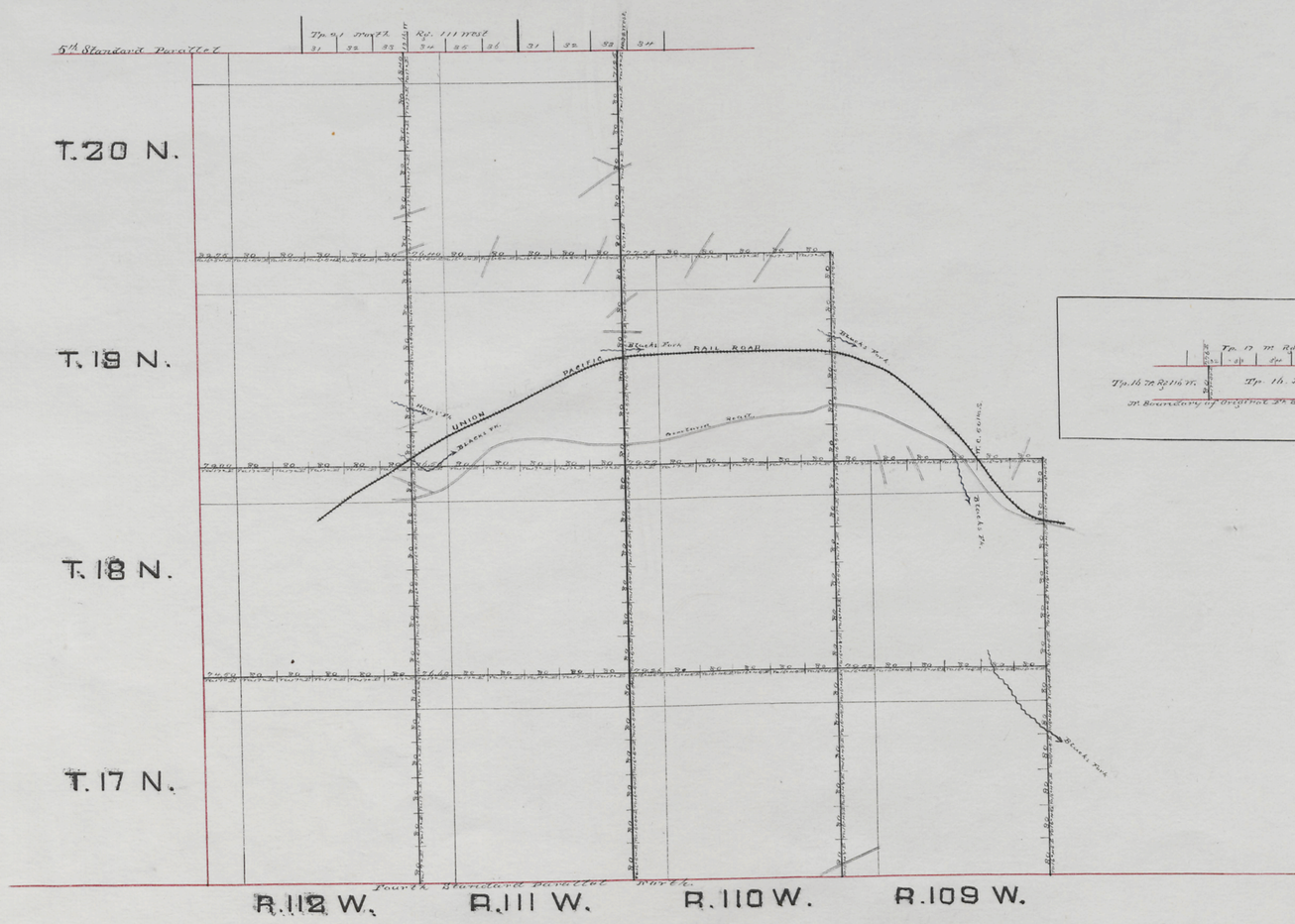



Survey Designation	By whom surveyed	Date of Contract	Amt of Surveys	When Surveyed
			M. chs. lks.	
Exterior Lines	Rogers and Lompton	July 9th 1874	1115 " 38 " 66	July 29th Aug 3d 1874
Connections	Rogers and Lompton	July 9th 1874	24 " 72	July 29th Aug 3d 1874

I hereby certify that the above Diagram of the Exterior Lines of Townships 17 and 18 North Ranges 109, 110, 111 and 112 West, Tps. 19 N. Ranges 110, 111 and 112 W. Tp. 20 N. Ranges 111 and 112 W. and fractl Tp. 16 N. R. 116 W. all west of the 6th P.M. in Wyoming Territory, is strictly conformable to the field notes of the Survey thereof on file in this office, which have been examined and approved.

Surveyor Generals Office
Cheyenne Wyo. Mar. 17th 1874.

Silas Reed
Sur. Genl.

0021

Click Here for Field Notes

Retracement Field Notes

Indexed

FOURTH STANDARD PARALLEL NORTH

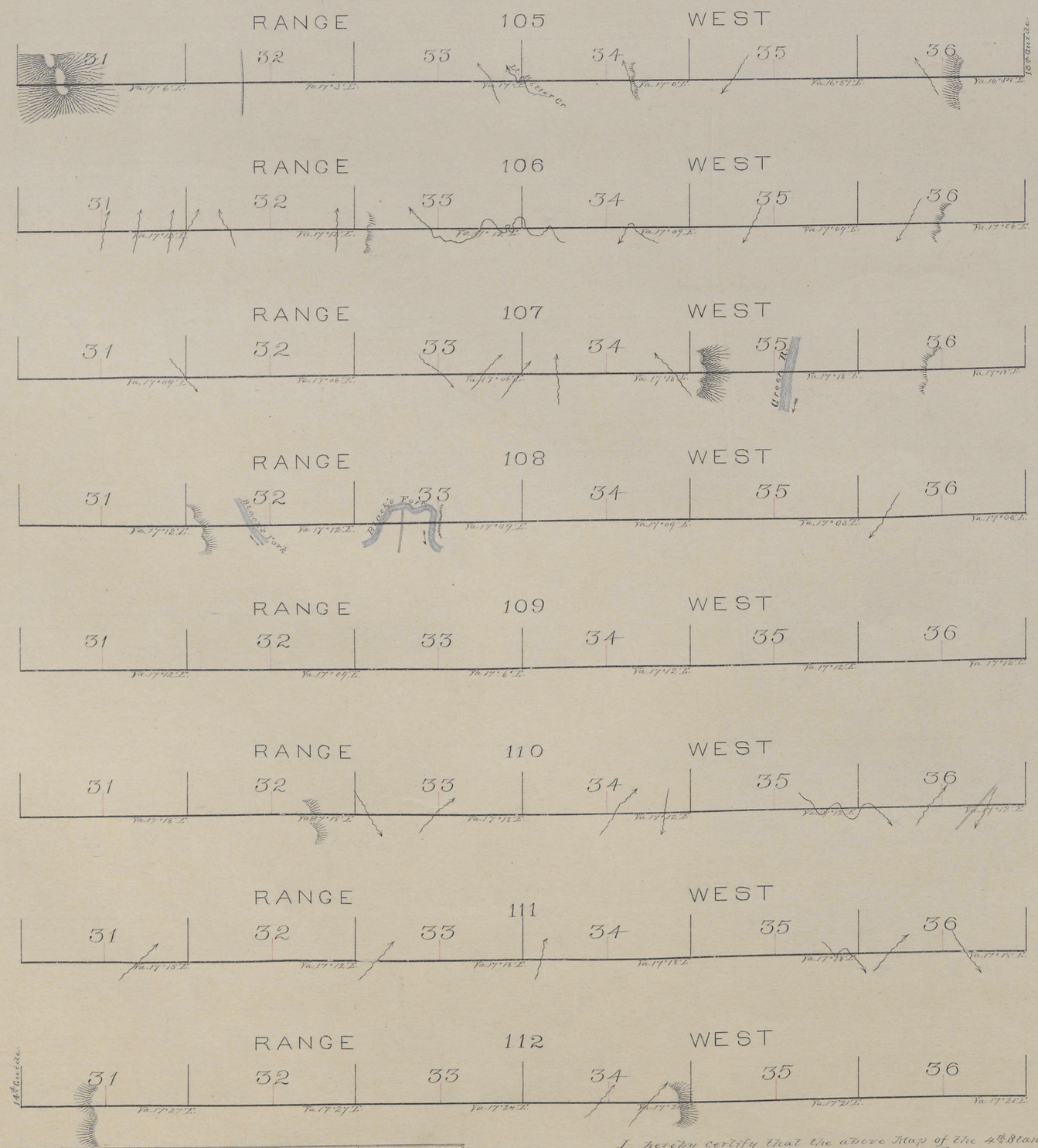

Surveys Designated	By Whom Surveyed	Date of Contract	Am't of Surveys	When Surveyed
4th Standard Par.l	Nathan P. Cook	August 30th 1870	48 Miles	Dec. 24th 1870 to Jan. 5th 1871

I hereby certify that the above Map of the 4th Standard Parallel North of the Colorado Base Line, between Ranges 104 and 113 West of the 6th Principal Meridian, in Wyoming Territory, is strictly conformable to the field notes of the Survey thereof, on file in this Office, which have been examined and approved.

Surveyor General's Office
Cheyenne W. T. Feby. 18th 1871

Silas Reed
Sur. Genl