Click Here for Field Notes

Acces. 6403

ORIGINAL

TOWNSHIP 17 NORTH, RANGE 111 WEST OF THE SIXTH PRINCIPAL MERIDIAN, WYOMING.

DEPENDENT RESURVEY

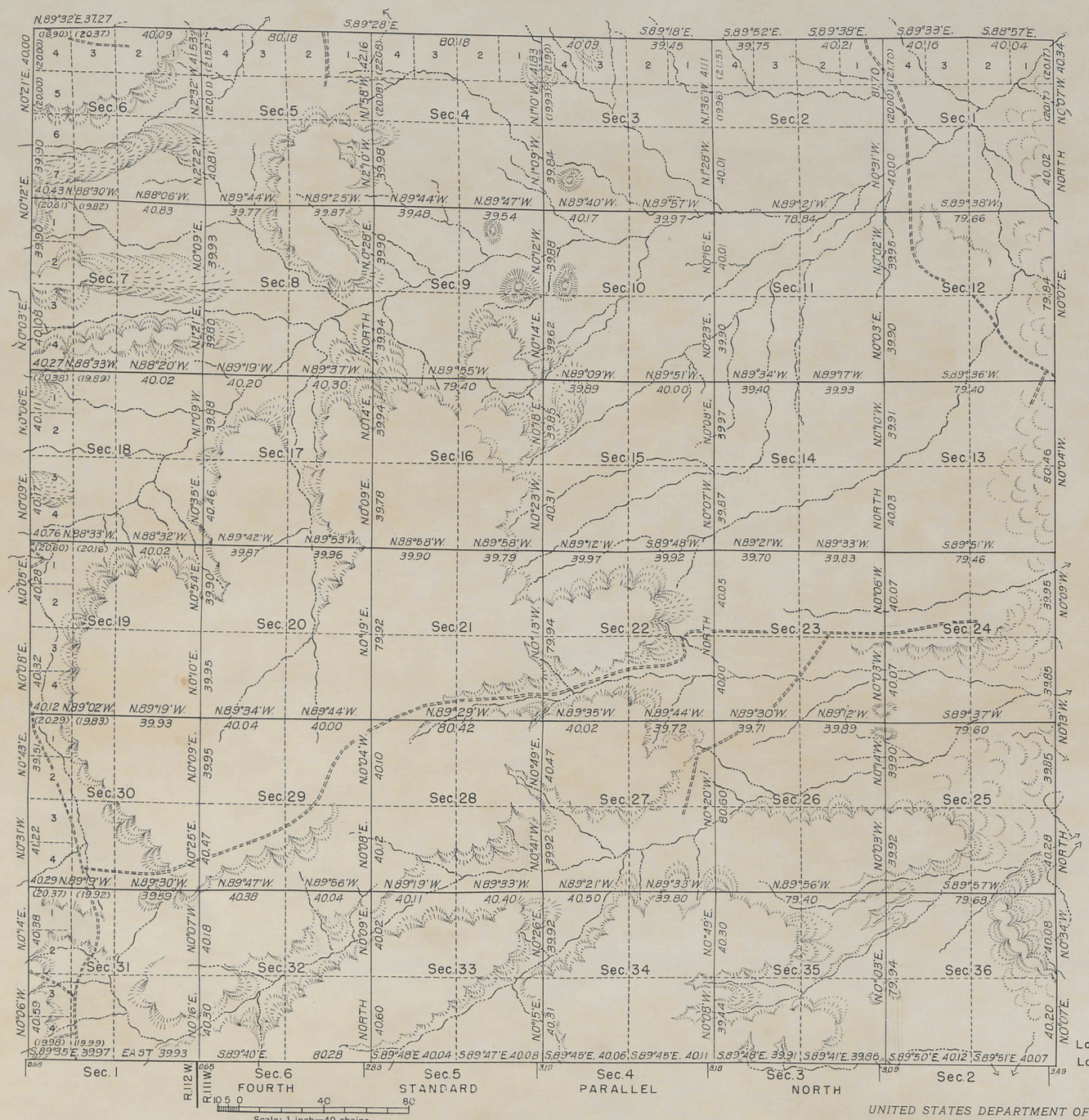

Mean Magnetic Declination 16° 30'E.

Area resurveyed: 23,016.24 acres.

LINES DESIGNATED	BY WHOM SURVEYED	GROUP NO.	DATE OF SPECIAL INSTRUCTIONS	WHEN SURVEYED	
				BEGUN	COMPLETED
East Boundary	Jaeckel & Voight	13	July 18, 1912	November 6, 1912	November 6, 1912
West Boundary	Mark D. King	13	July 18, 1912	August 3, 1943	August 4, 1943
South Boundary				August 6, 1943	August 10, 1943
North Boundary				June 15, 1943	June 16, 1943
Subdivisional				June 23, 1944	July 15, 1944

MEMORANDUM

This plat delineates a retracement and reestablishment of the lines of the original survey in their true original positions according to the best available evidence of the position of the original corners; all differences between the measurements shown on the original plat and those derived in the retracement have been distributed proportionally between accepted corners in accordance with surveying rules; reference will be made to the original plat for the showing of areas and more detailed descriptions of the various smaller subdivisions.

Resurvey authorization re-instated by General Land Office Letter "E" dated June 26, 1934.

Latitude: 41°24'N.
Longitude: 109°53'W.

UNITED STATES DEPARTMENT OF THE INTERIOR
GENERAL LAND OFFICE

Denver, Colorado, February 11, 1946.
This plat is strictly conformable to the field notes of the survey which have been examined and approved.

C. C. Horton Jr.
Supervisor of Surveys.

Washington, D. C., July 8, 1946
The survey represented by this plat, having been correctly executed in accordance with the requirements of law and the regulations of this office, is hereby accepted.

Thos. C. Havell
Acting Assistant Commissioner.

352-A

17-111

Rec'd at Cheyenne Office Nov. 29, 1946

Click Here for Field Notes

(8)

396

17

TOWNSHIP No. 17 NORTH, RANGE No. III WEST OF THE SIXTH PRINCIPAL MERIDIAN

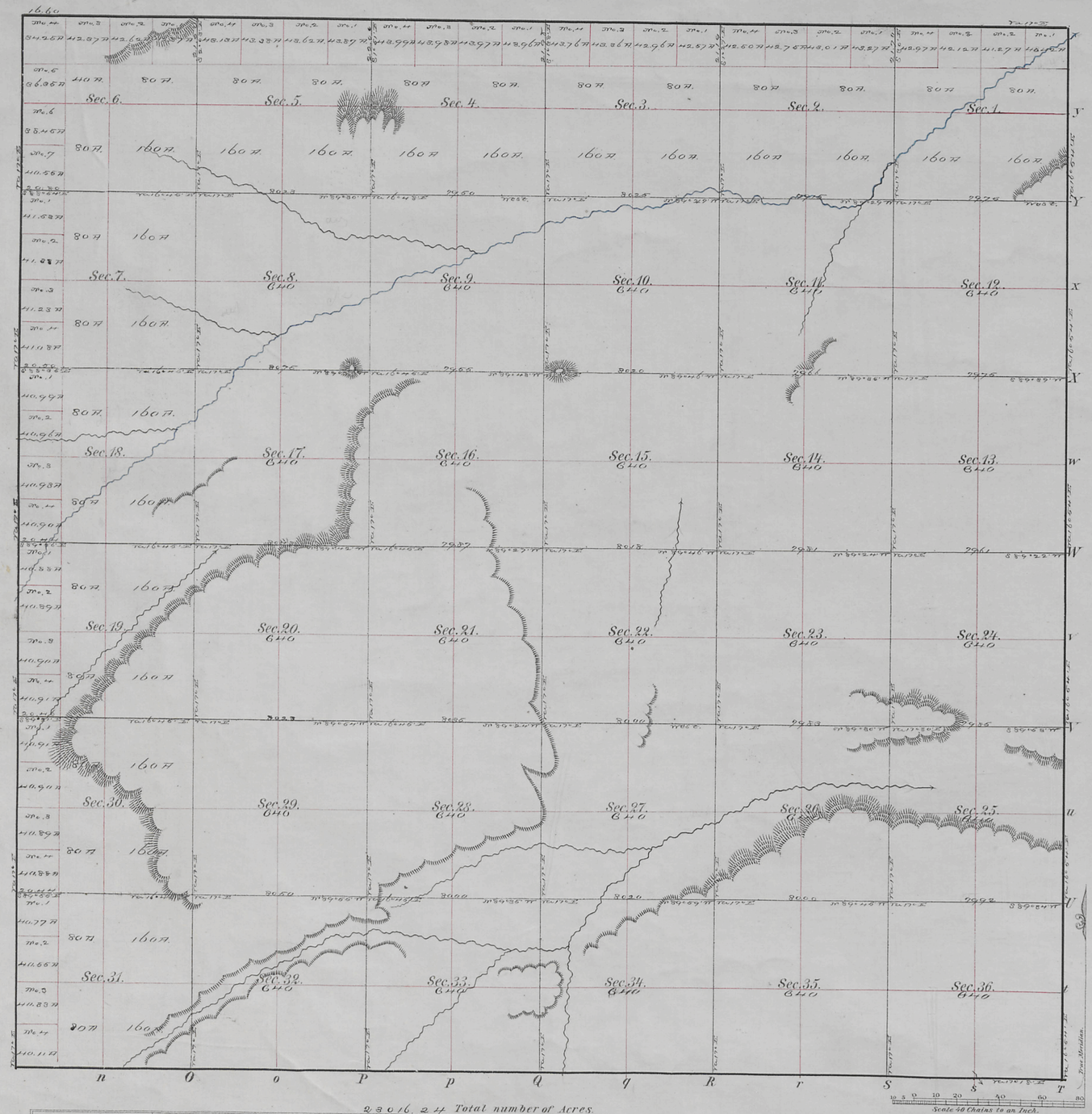

Meanders of								
Posts	Courses	Ch.s Lk.s	Posts	Courses	Ch.s Lk.s	Posts	Courses	Ch.s Lk.s

2301 6. 24 Total number of Acres.

Surveys Designated	By Whom Surveyed	Date of Contract	Amount of Surveys			When Surveyed
			M.	Ch.s	Lk.s	
Township lines	Rogers and Lampton	July 9th 1874				July and Aug. 1874
Subdivisions	Rogers and Lampton	July 9th 1874	60	10	58	Aug. 24th - 26th 1874
Connections						

The above Map of Township No. 17 North of Range No. 111 West of the Sixth Principal Meridian in Wyoming Territory is strictly conformable to the field notes of the survey thereof on file in this Office, which have been examined and approved

Surveyor General's Office,
Cheyenne Wyoming
December 17th 1874

Silas Reed
Sur. Genl.

A. Gast & Co., St. Louis, Mo.

352

17-111

(8)
Indexed

Click Here for Field Notes

Retracement Notes, All or Part

30

416

EXTERIOR LINES

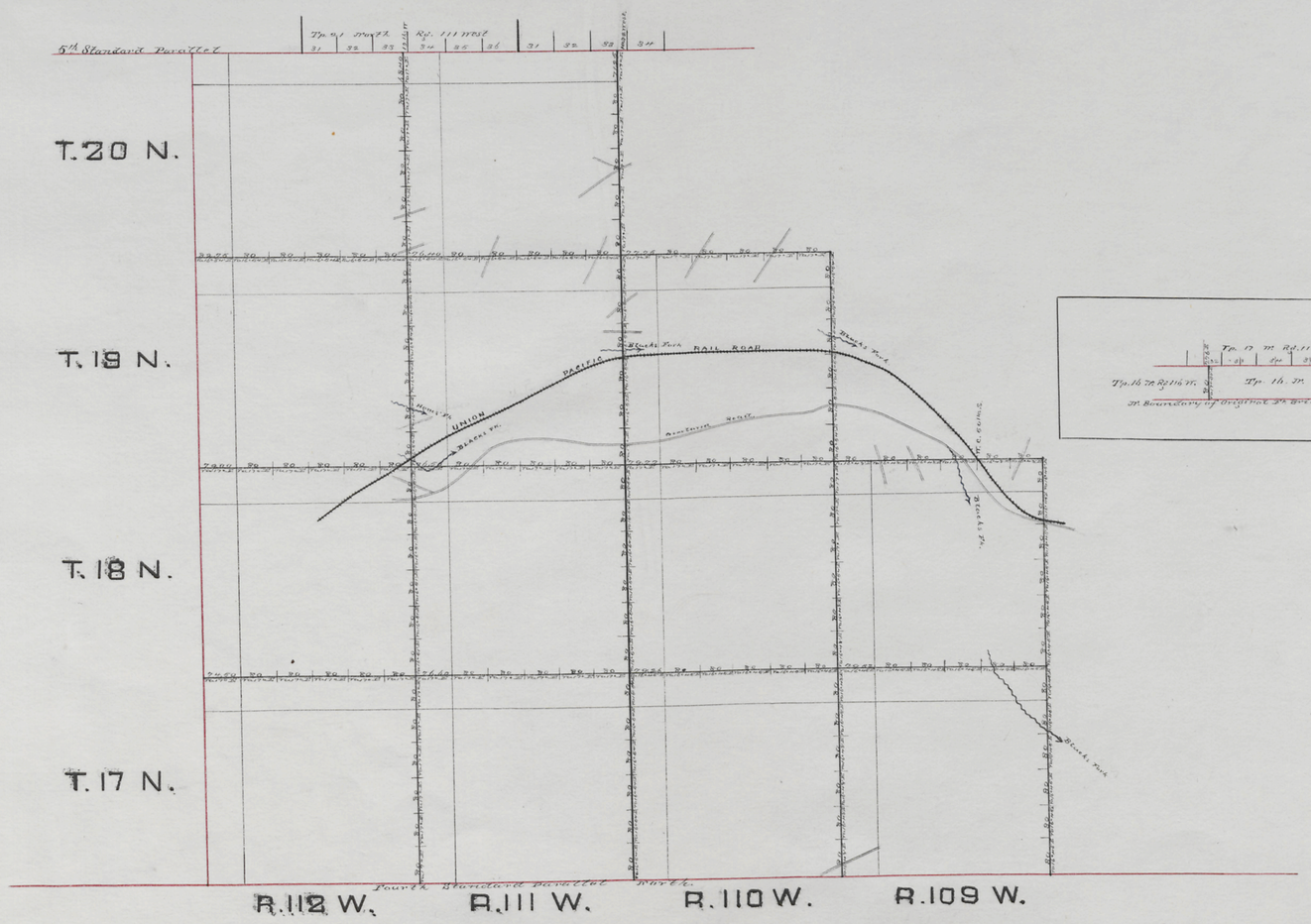



Survey Designation	By whom surveyed	Date of Contract	Amt of Surveys	When Surveyed
			M. chs. lks.	
Exterior Lines	Rogers and Lompton	July 9th 1874	1115 " 38 " 66	July 29th Aug 3d 1874
Connections	Rogers and Lompton	July 9th 1874	24 " 72	July 29th Aug 3d 1874

I hereby certify that the above Diagram of the Exterior Lines of Townships 17 and 18 North Ranges 109, 110, 111 and 112 West, Tps. 19 N. Ranges 110, 111 and 112 W. Tp. 20 N. Ranges 111 and 112 W. and fractl Tp. 16 N. R. 116 W. all west of the 6th P. M. in Wyoming Territory, is strictly conformable to the field notes of the Survey thereof on file in this office which have been examined and approved.

Surveyor Generals Office
Cheyenne Wyo. Mar. 17th 1874.

Silas Reed
Sur. Genl.

0021

Click Here for Field Notes | Retracement Field Notes

Indexed

FOURTH STANDARD PARALLEL NORTH

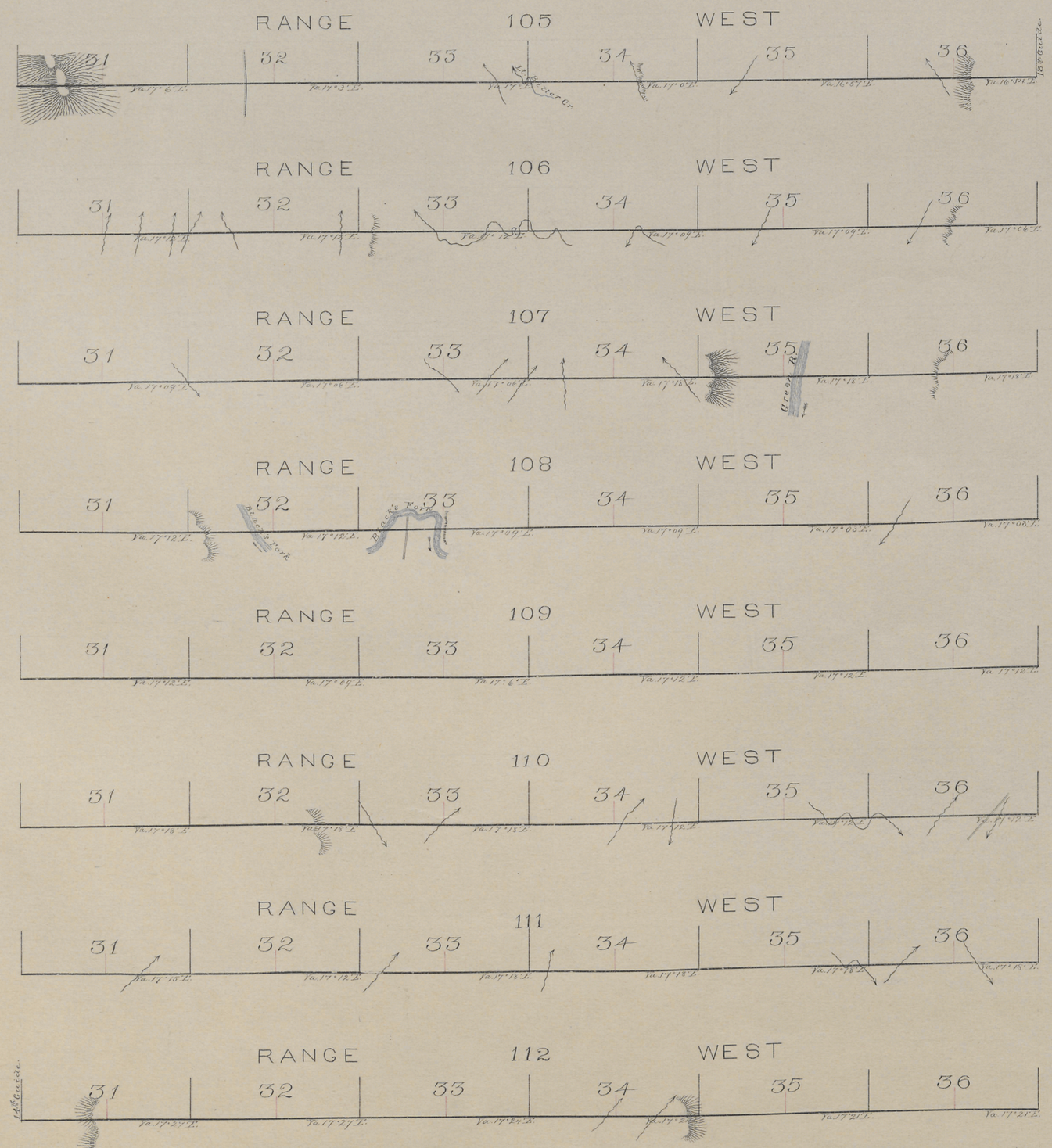

Surveys Designated	By Whom Surveyed	Date of Contract	Am't of Surveys	When Surveyed
4th Standard Par.l	Nathan P. Cook	August 30th 1870	48 Miles	Dec. 24th 1870 to Jan. 5th 1871

I hereby certify that the above Map of the 4th Standard Parallel North of the Colorado Base Line, between Ranges 104 and 113 West of the 6th Principal Meridian, in Wyoming Territory, is strictly conformable to the field notes of the Survey thereof, on file in this Office, which have been examined and approved.

Surveyor General's Office
Cheyenne W. T. Feby. 18th 1871

Silas Reed
Surv. Genl