8528

Click Here for Field Notes

ORIGINAL

TOWNSHIP 17 NORTH, RANGE 95 WEST, OF THE SIXTH PRINCIPAL MERIDIAN, WYOMING.

DEPENDENT RESURVEY

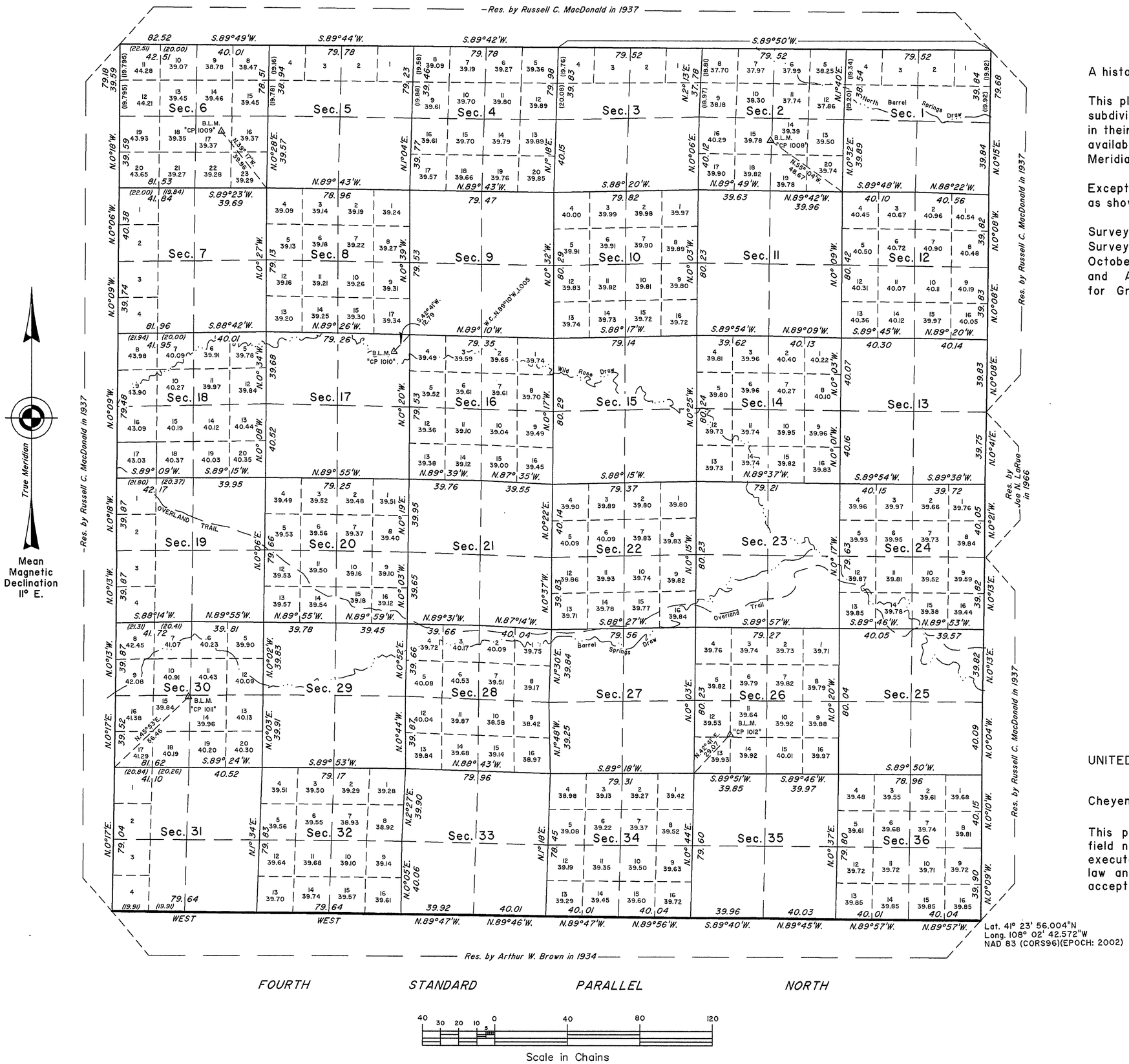

A history of surveys is contained in the field notes.

This plat represents the dependent resurvey of the subdivisional lines, designed to restore the corners in their true original locations according to the best available evidence, T. 17 N., R. 95 W., Sixth Principal Meridian, Wyoming.

Except as indicated hereon, the lotting and areas are as shown on the plat approved September 18, 1883.

Survey executed by Sonja S. Sparks, Cadastral Surveyor, beginning August 4, 2008, and completed October 29, 2008, pursuant to Special Instructions and Assignment Instructions dated July 21, 2008, for Group No. 797, Wyoming.

Lat. 41° 23' 56.004"N
Long. 108° 02' 42.572"W
NAD 83 (CORS96)(EPOCH: 2002)

UNITED STATES DEPARTMENT OF THE INTERIOR
BUREAU OF LAND MANAGEMENT

Cheyenne, Wyoming January 13, 2010

This plat is strictly conformable to the approved field notes, and the survey, having been correctly executed in accordance with the requirements of law and the regulations of this Bureau, is hereby accepted.

For the Director

John P. Lee
Chief Cadastral Surveyor for Wyoming

S.S.S.

1726 A

OFFICIALLY FILED: January 13, 2010

Click Here for Field Notes

(22)

2471

91

TOWNSHIP No. 17 NORTH, RANGE No. 95 WEST of the 6TH Principal MERIDIAN.

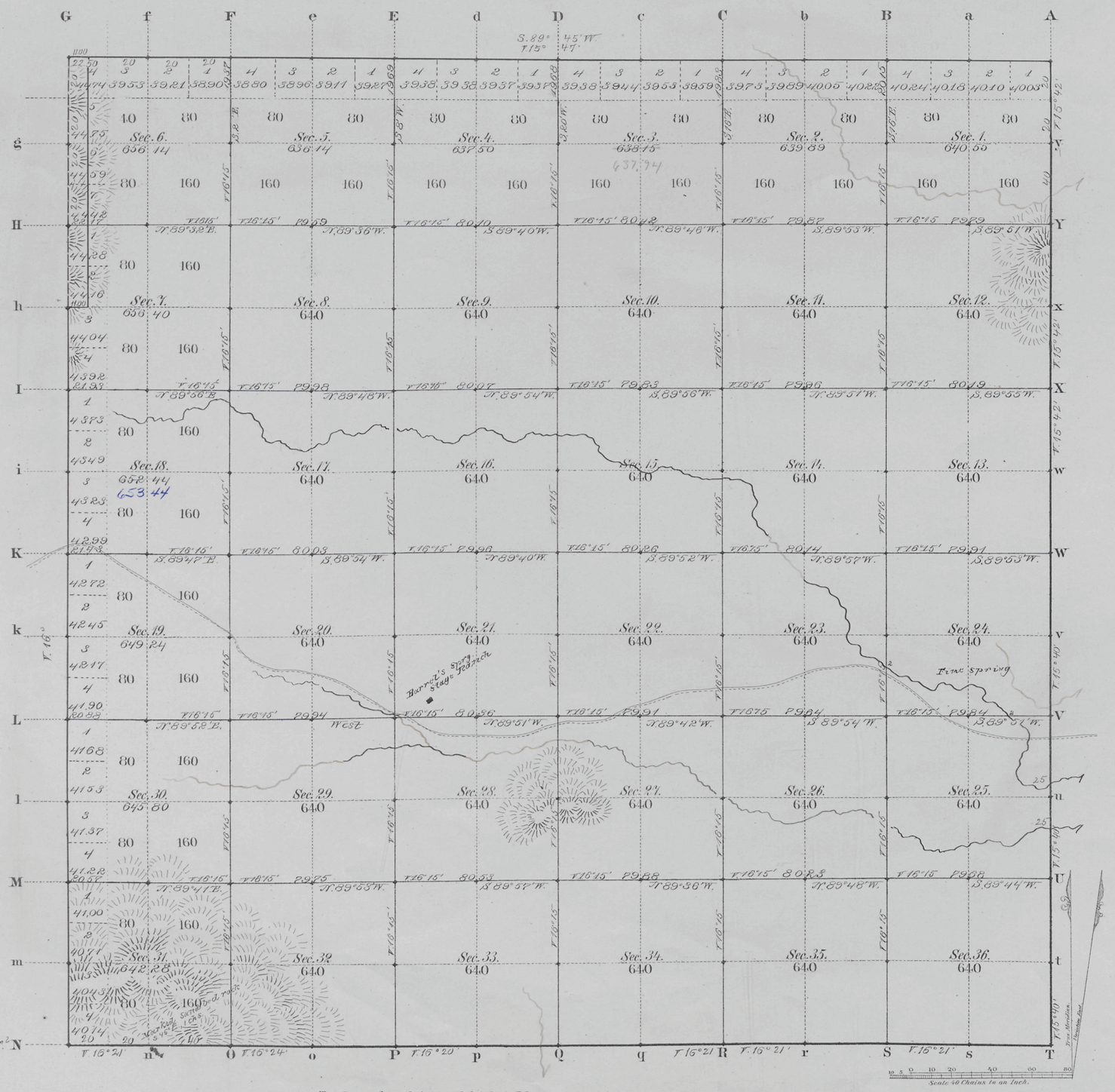

Total number of Acres. 23094.53

Surveys Designated	By Whom Surveyed	Date of Contract	Amount of Surveys Mls	Chs	Lks	When Surveyed	Magnetic Declination
E. W. & N. Township lines	Charles J. Reed	June 15, 1875	18	02	50	July 19, 29, 30, 1875	15° 50' East
Subdivisions	M. N. Grant	July 11, 1882	60	05	58	Sep. 4-9th 1882	16° 15' East
Connections							
4" Stand. P.N.	N. P. Coote	Aug. 30, 1870	6	00	00	Dech 3, 5, 1870	

The above Map of Township No. 17 North Range No. 95 West of the Sixth Principal Meridian Wyoming Territory is strictly conformable to the field notes of the survey thereof on file in this Office, which have been examined and approved.

Surveyor Generals Office,
Cheyenne Wyoming
September 18th 1883

Edw. C. David
Sur. Gen.l

1726

A. Gast & Co., St. Louis Mo.

17-95

Accs. No: 6187

Click Here for Field Notes

SHEET 4

TOWNSHIPS NOS. 17 AND 18 NORTH, RANGES NOS. 93, 94, 95, AND 96 WEST, SIXTH PRINCIPAL MERIDIAN, WYOMING

DEPENDENT RESURVEY OF EXTERIOR LINES

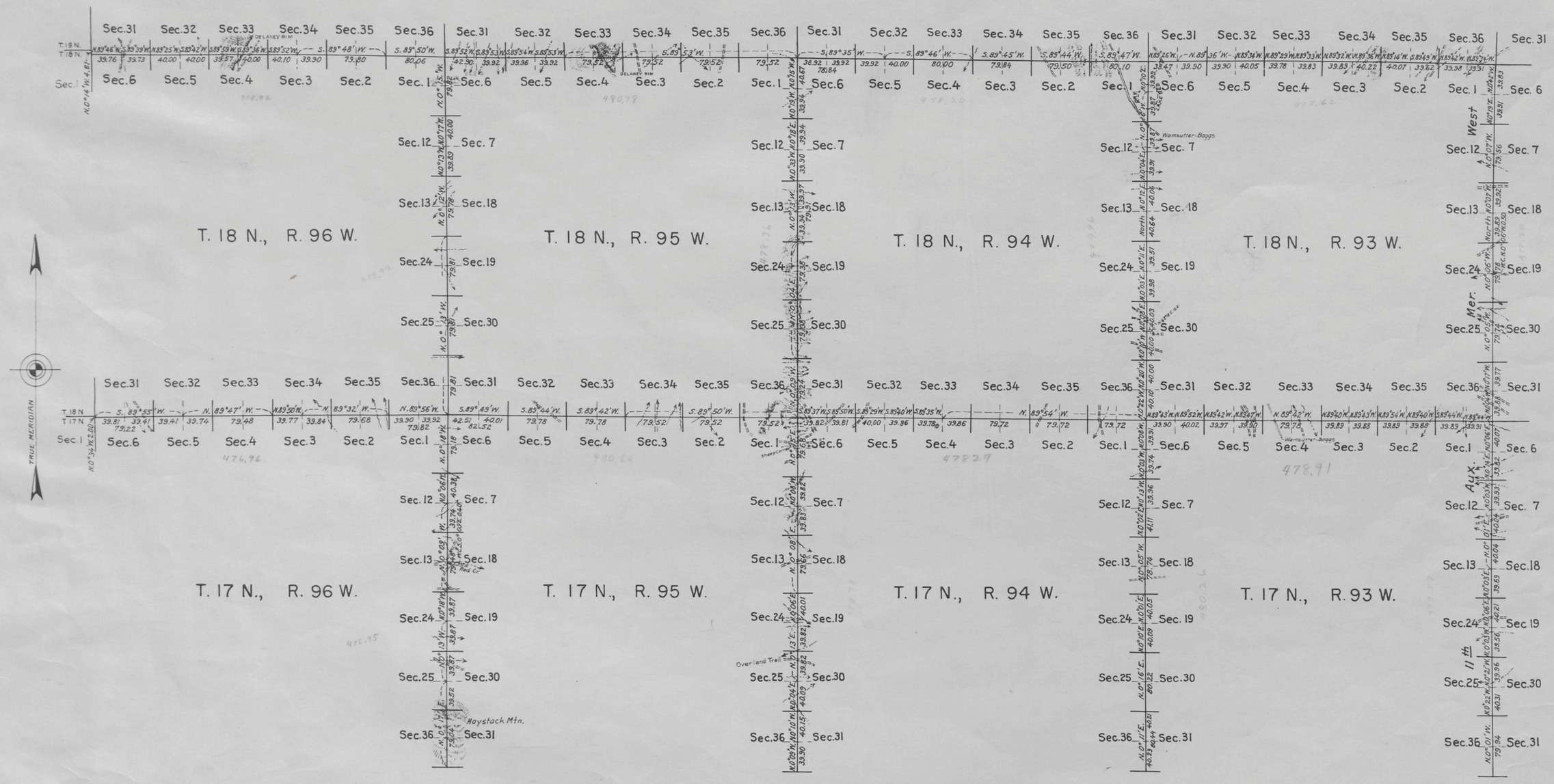

Resurvey authorized by General Land Office letter "E" dated June 12, 1937.

Scale: 100 chs. to an inch.

LINES DESIGNATED	BY WHOM SURVEYED	GROUP No.	GROUP DATE	MILEAGE MLS.	MILEAGE CHS.	WHEN SURVEYED BEGUN	WHEN SURVEYED COMPLETED
Exterior	Anthony C. Kimmell	167	Aug. 26, 1937	95	61.40	Sept. 16, 1937	Oct. 21, 1937
Miscellaneous	Russell C. MacDonald				6.81		

Office of Supervisor of Surveys
Denver, Colorado, May 18, 1939.
The above plat of the exterior lines of Townships Nos. 17 and 18 North, Ranges Nos. 93, 94, 95, and 96 West of the Sixth Principal Meridian, Wyoming, is strictly conformable to the field notes of the survey thereof which have been examined and approved.

Supervisor of Surveys.

UNITED STATES DEPARTMENT OF THE INTERIOR
GENERAL LAND OFFICE
Washington, D.C., Feb. 3, 1940.
The survey represented by this plat having been correctly executed in accordance with the requirements of law and the regulations of this office, is hereby accepted.

Acting Assistant Commissioner.

3014

(8)

Click Here for Field Notes

Ret. / Resurvey Notes, All or Part

47

434

EXTERIOR LINES.

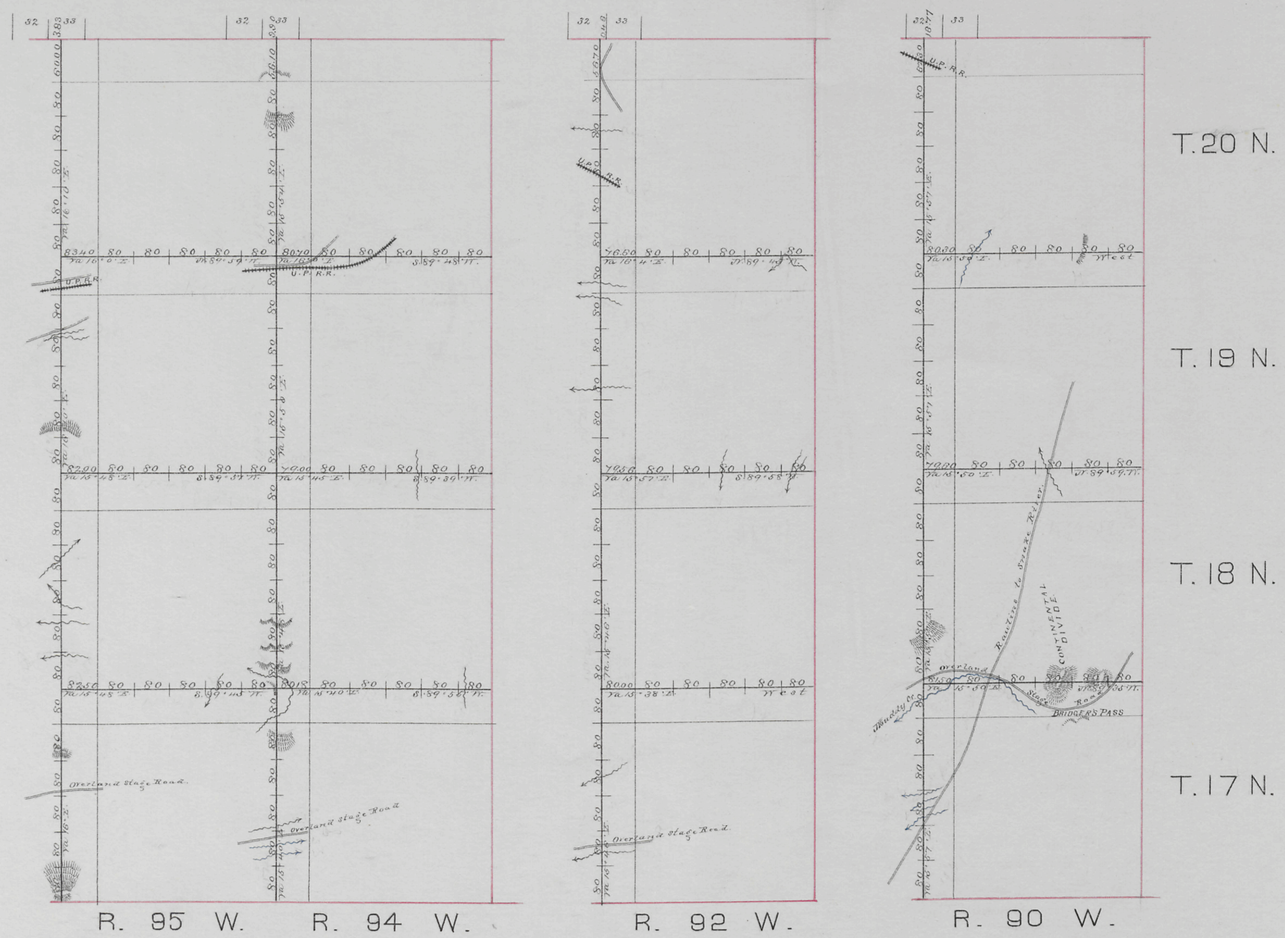

Surveys Designated	By Whom Surveyed	Date of Contract	Amt. of Surveys	When Surveyed
Exterior lines	Charles J. Reed	June 15th 1875	167 1 34	July 2d Aug. 2d 1875
Connections	" " "	" " "	30 . 96	" " "

The above Diagram of the Exterior Lines of Townships 17, 18, 19 and 20 North of Ranges 90, 92, 94 and 95 West of 6th Principal Meridian, in Wyoming Territory, is strictly conformable to the field notes of the Survey thereof on file in this Office, which have been examined and approved.

Surveyor General's Office,
Cheyenne Wyo. Sept. 15. 1875.

Silas Reed
Sur. Gen.

380

0019

Click Here for Field Notes

Retracement Notes, All or Part

FOURTH STANDARD PARALLEL NORTH

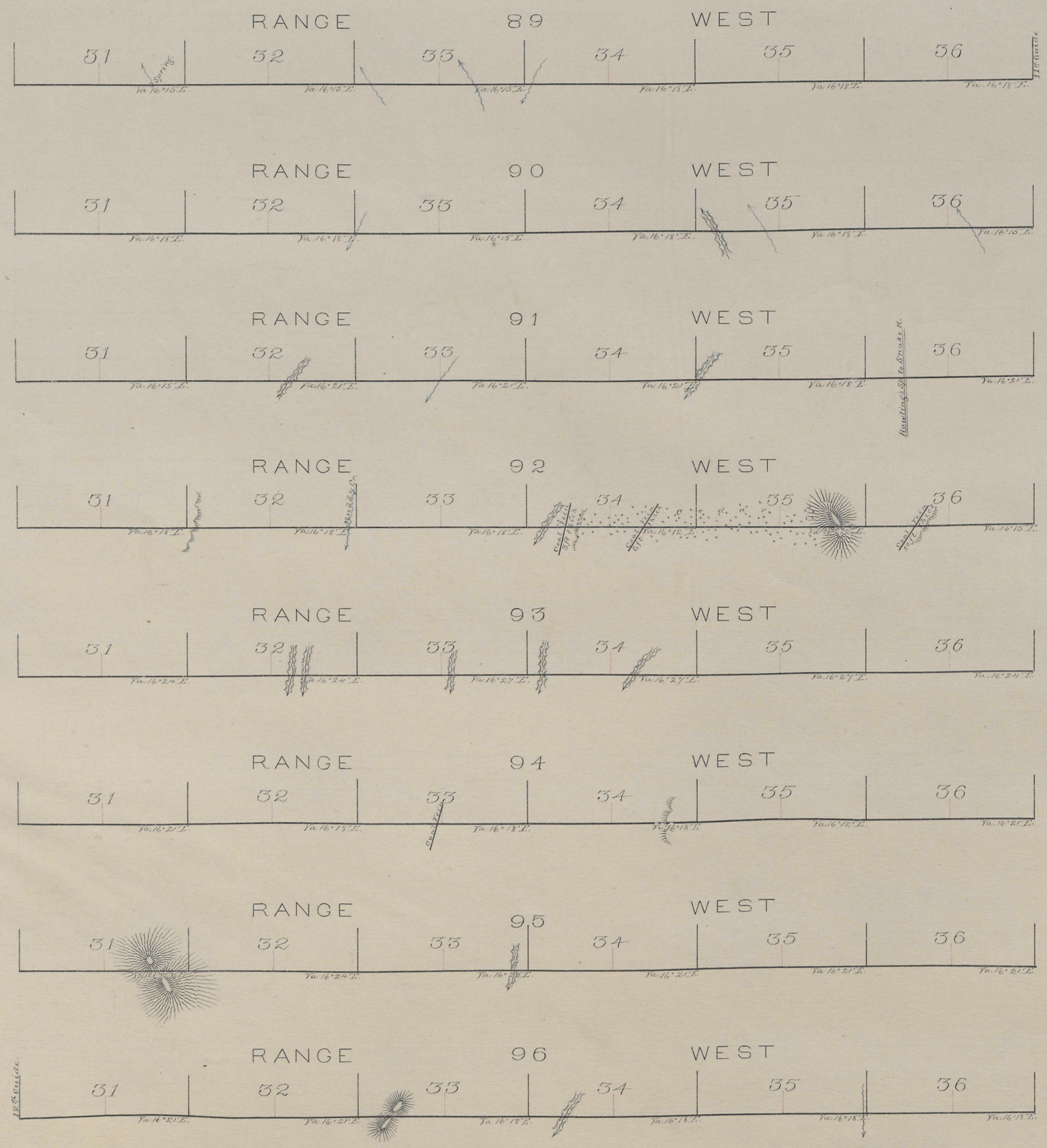

Survey Designated	By Whom Surveyed	Date of Contract	Amt. of Surveys	When Surveyed
4th Standard Par.l	Nathan P. Cook	August 30th 1870	48 Miles	Nov. 29th–Dec. 5th 1870

I hereby certify that the above Map of the 4th Standard Parallel North of the Colorado Base Line, between Ranges 88 and 97 West of the 6th Principal Meridian, in Wyoming Territory, is strictly conformable to the field notes of the survey thereof, on file in this Office, which have been examined and approved.

Surveyor General's Office
Cheyenne W.T. Feby 15th 1871

Silas Reed Sur.r Gen.l