(23)

Click Here for Field Notes

2490

TOWNSHIP No. 17 NORTH, RANGE No. 96 WEST of the 6TH Principal MERIDIAN.

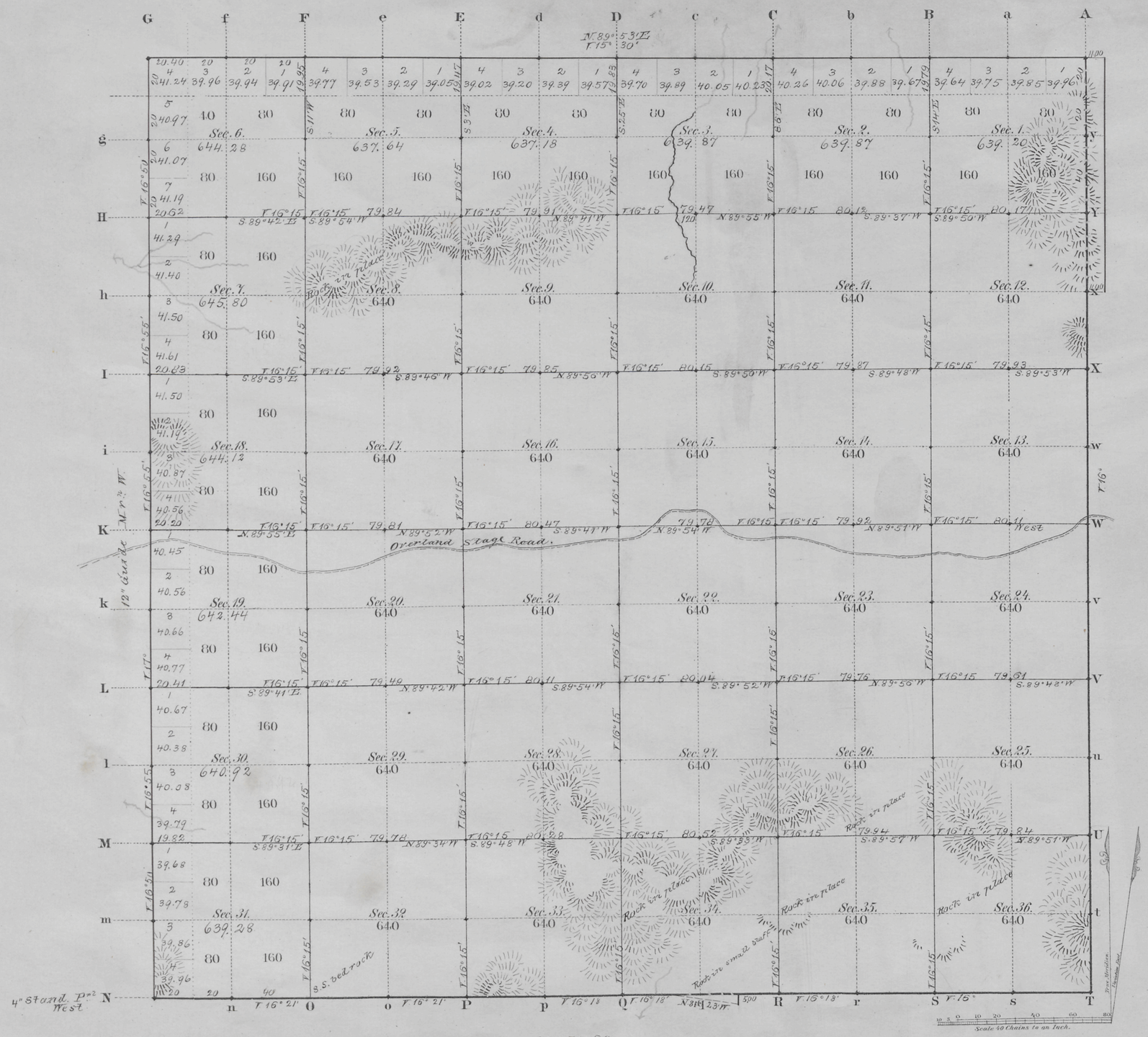

Total number of Acres. 23050.60

Surveys Designated	By Whom Surveyed	Date of Contract	Amount of Surveys Mls	Chs	Lks	When Surveyed	Magnetic Declination
E. Township line	Charles J. Reed	June 15, 1875	6	00	00	July 29, 1875	16° East
Subdivisions	M. N. Grant	July 11, 1882	59	79	78	Sept. 11-16, 1882	16° 15' "
Connections							
N. Township L.	Alfred M. Rogers	June 15, 1875	6	00	40	Aug. 2, 1875	
12" Guide N.W.	W. O. Torrey	June 21, 1873	6	00	00	July 26, 1873	
4" Stand. P.N.	N. P. Cooke	Aug. 30, 1870	6	00	00	Oct. 5 & 6, 1870	

The above Map of Township No. 17 North Range No. 96 West of the Sixth Principal Meridian Wyoming Territory is strictly conformable to the field notes of the survey thereof on file in this Office, which have been examined and approved

Surveyor Generals Office,
Cheyenne Wyoming
September 18th 1883

Edw. C. David
" Sur. Genl.

1736

A. Gast & Co., St. Louis Mo.

17-96

Accs. No: 6187

Click Here for Field Notes

SHEET 4

TOWNSHIPS NOS. 17 AND 18 NORTH, RANGES NOS. 93, 94, 95, AND 96 WEST, SIXTH PRINCIPAL MERIDIAN, WYOMING

DEPENDENT RESURVEY OF EXTERIOR LINES

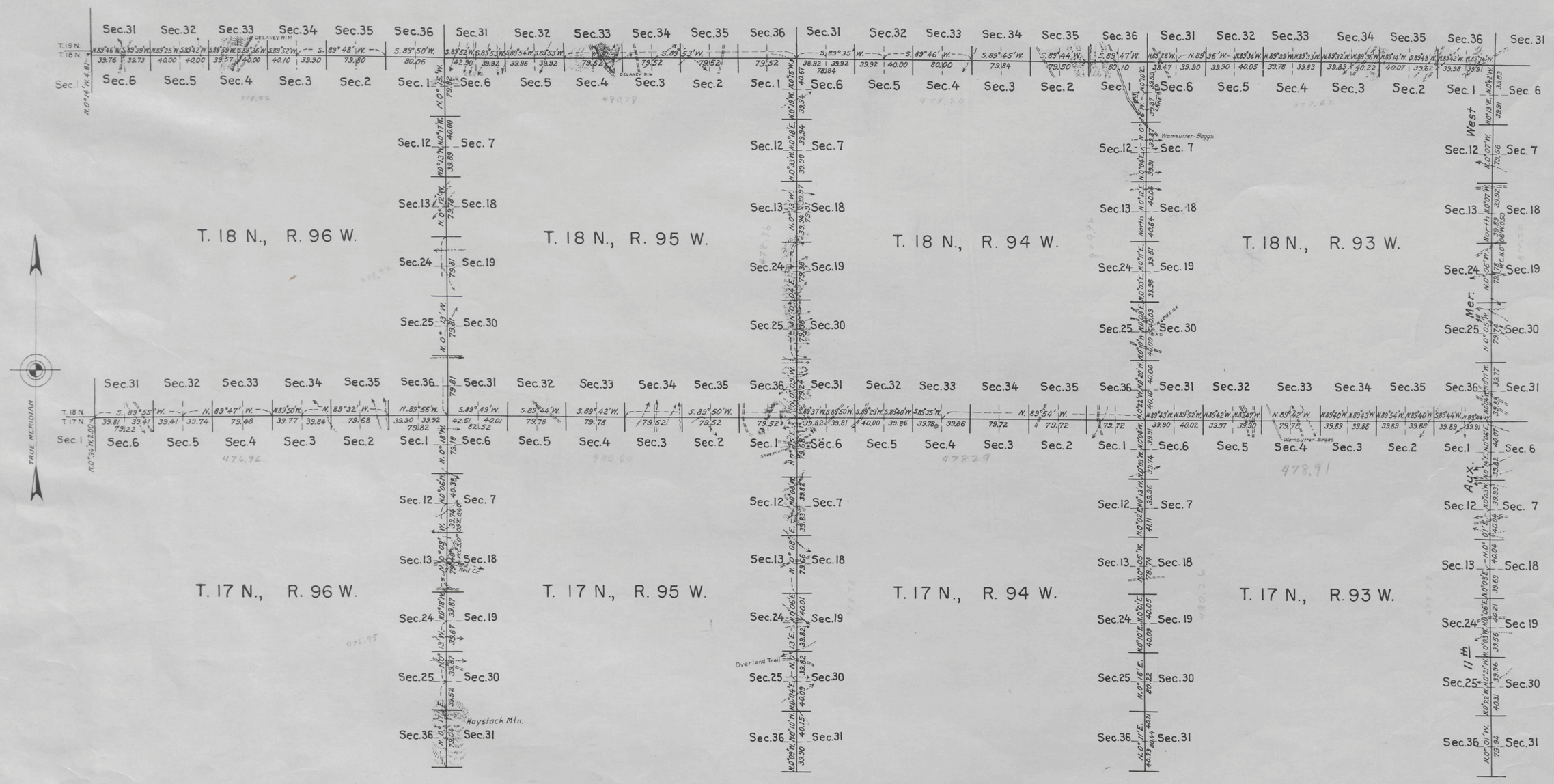

Resurvey authorized by General Land Office letter "E" dated June 12, 1937.

Scale: 100 chs. to an inch.

LINES DESIGNATED	BY WHOM SURVEYED	GROUP No.	GROUP DATE	MILEAGE MLS.	MILEAGE CHS.	WHEN SURVEYED BEGUN	WHEN SURVEYED COMPLETED
Exterior	Anthony C. Kimmell	167	Aug. 26, 1937	95	61.40	Sept. 16, 1937	Oct. 21, 1937
Miscellaneous	Russell C. MacDonald				6.81		

Office of Supervisor of Surveys
Denver, Colorado, May 18, 1939.
The above plat of the exterior lines of Townships Nos. 17 and 18 North, Ranges Nos. 93, 94, 95, and 96 West of the Sixth Principal Meridian, Wyoming, is strictly conformable to the field notes of the survey thereof which have been examined and approved.

Supervisor of Surveys.

UNITED STATES DEPARTMENT OF THE INTERIOR
GENERAL LAND OFFICE
Washington, D.C., Feb. 3, 1940.
The survey represented by this plat having been correctly executed in accordance with the requirements of law and the regulations of this office, is hereby accepted.

Acting Assistant Commissioner.

3014

Click Here for Field Notes

accession no 4950

ORIGINAL
Survey accepted Feb. 25, 1921

RESURVEY
TOWNSHIP EXTERIORS

Scale, 160 Chains to 1 Inch

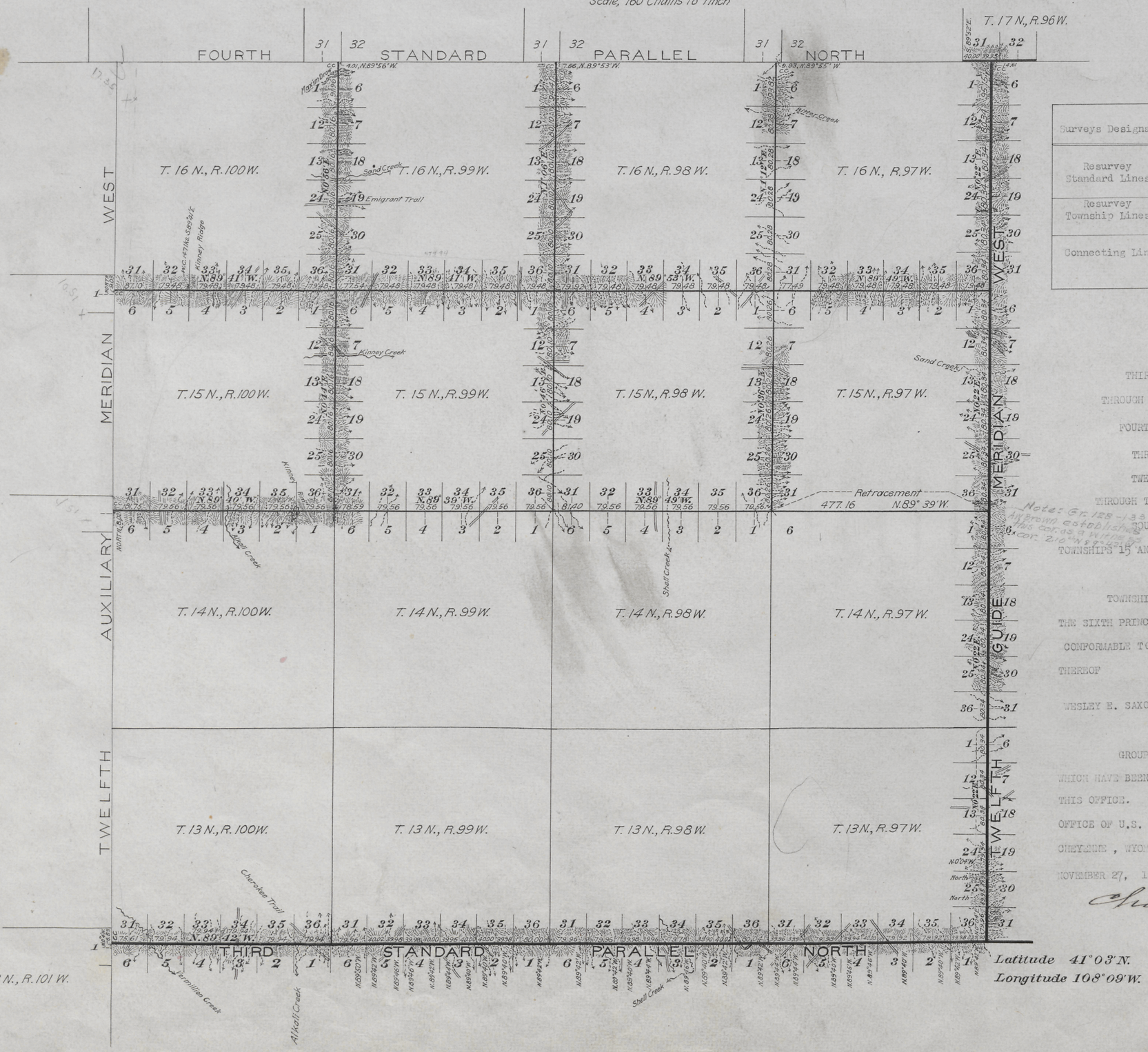

TABLE OF MILEAGE

Surveys Designated	Amount			When Surveyed
	Mls.	Chs.	Lks.	
Resurvey Standard Lines	49	15	36	July 21-Oct. 14, 1912
Resurvey Township Lines	78	32	80	July 21-Nov. 8, 1912
Connecting Lines	00	60	09	July 21-Nov. 8, 1912

THIS PLAT

OF THE

THIRD STANDARD PARALLEL NORTH,

THROUGH RANGES 97, 98, 99 AND 100 W.;

FOURTH STANDARD PARALLEL NORTH,

THROUGH PART OF RANGE 96 W.;

TWELFTH GUIDE MERIDIAN WEST,

THROUGH TOWNSHIPS 13, 14, 15 AND 16 NORTH;

SOUTH AND EAST BOUNDARIES OF

TOWNSHIPS 15 AND 16 NORTH, RANGES 98, 99, AND 100 W.;

SOUTH BOUNDARY OF

TOWNSHIP 16 NORTH, RANGE 97 WEST OF

THE SIXTH PRINCIPAL MERIDIAN, WYOMING, IS STRICTLY

CONFORMABLE TO THE FIELD NOTES OF THE RESURVEY

THEREOF

BY

WESLEY E. SAXON AND HOMER SAXON, U.S. TRANSITMEN,

UNDER INSTRUCTIONS FOR

GROUP 12, DATED AUGUST 20, 1912,

WHICH HAVE BEEN EXAMINED, APPROVED AND FILED IN

THIS OFFICE.

OFFICE OF U.S. SURVEYOR GENERAL,

CHEYENNE, WYOMING.

NOVEMBER 27, 1920.

Charles L. Decker
Surveyor General

Note: Gt. 128-138 Are shown established this cor. as 9 W. from cor. 2/10 "N 87°42'20" W"

RMT

2984

Recd SGO. 10/24/28
Sent L.O. Eu. 10/31/28

44

Indexed

Click Here for Field Notes

Ret. / Resurvey Notes, All or Part

97

4913

RESURVEY

TOWNSHIP EXTERIORS

Surveys Designated	Amount Mls.	Chs.	Lks	When Surveyed
Resurvey Standard Lines	47	09	99	September 15, 1911 - July 18, 1912
Resurvey Township Lines	98	26	92	June 5, 1911 - November 10, 1911
Connections		3	02	December 4, 1911

This Plat
of the
Reservey of
The Fourth Standard Parallel North through R. 97 W., the Fifth Standard Parallel North through Rs. 96 and 97 W., the Twelfth Guide Meridian West through Ts. 17, 18, 19, 20, 21, & 22 N., the North boundaries of Ts. 17, 18, 19, 21 & 22 N., R. 97 W. the North and East boundaries of Ts. 21 N. R. 98 W., Ts. 21 & 22 N. Rs. 99 & 100 W. the West boundary of T. 22 N. R. 97 W. and a part of the West boundary of T. 23 N. R. 99 West of the Sixth Principal Meridian, Wyoming, is strictly conformable to the field notes of the resurvey thereof
by
Wesley E. Saxon and Homer Saxon, U.S. Transitmen under their
Assignment to Group 9
dated April 5, 1911
which have been examined, approved and filed in this office.
U.S. Surveyor Gen'ls. Office
Cheyenne, Wyoming, February 28, 1914

Charles L. Decker
Surveyor General

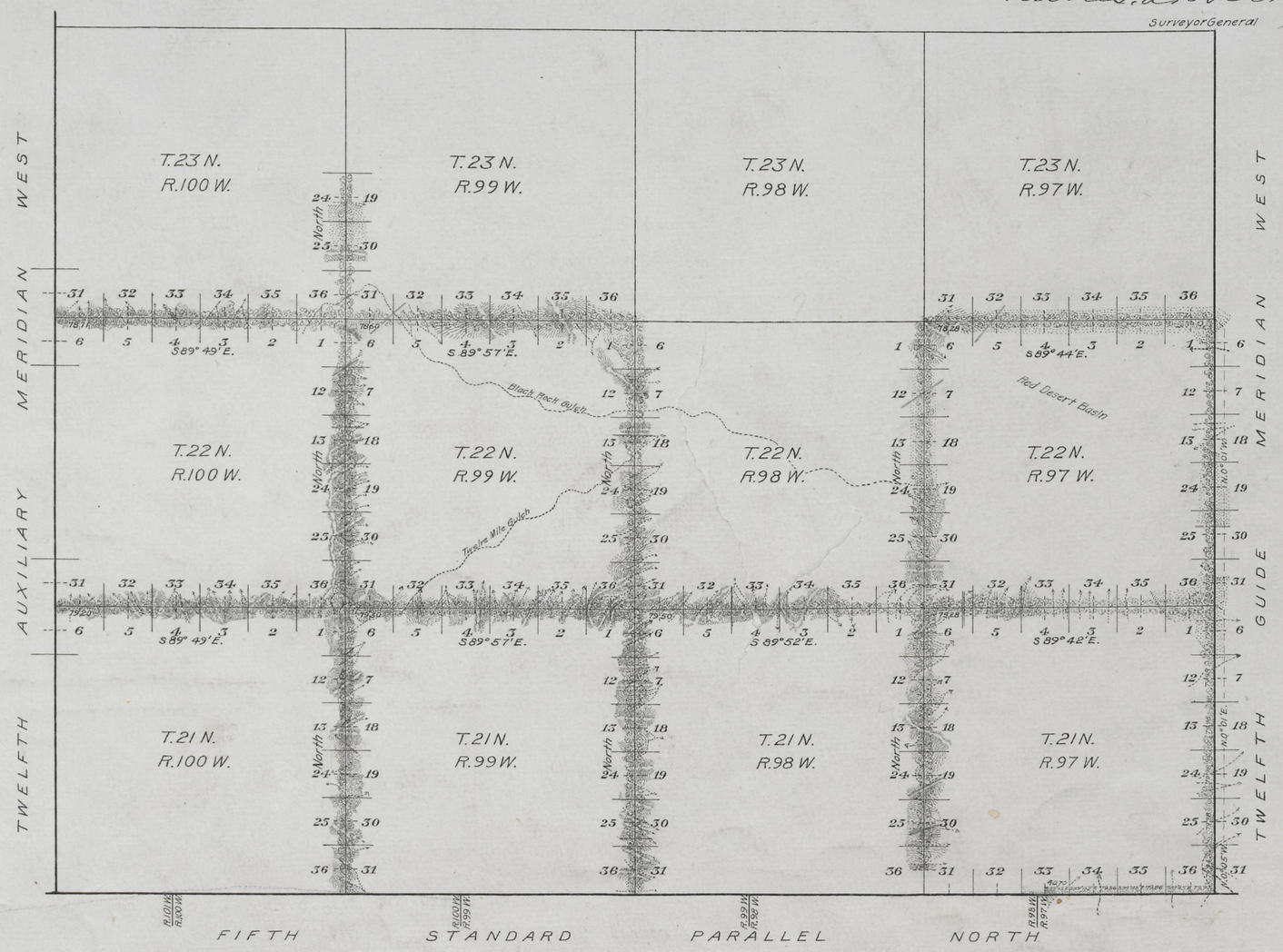

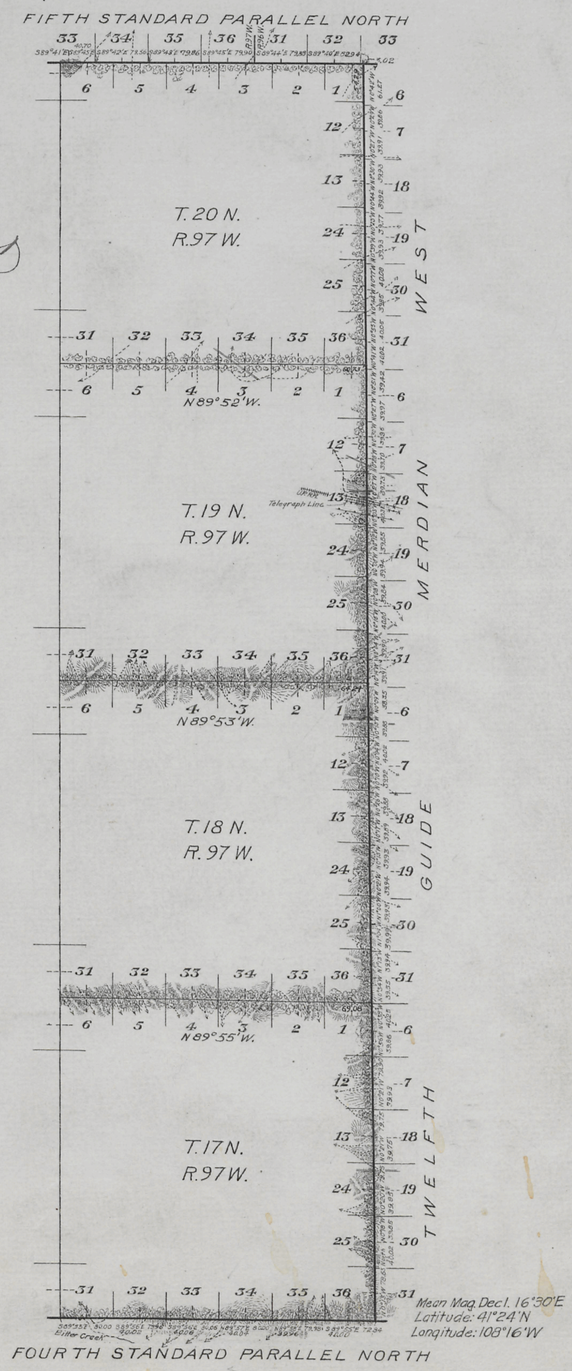

2951

208

(8)
Indexes

Click Here for Field Notes

Ret. / Resurvey Notes, All or Part

53

440

EXTERIOR LINES.

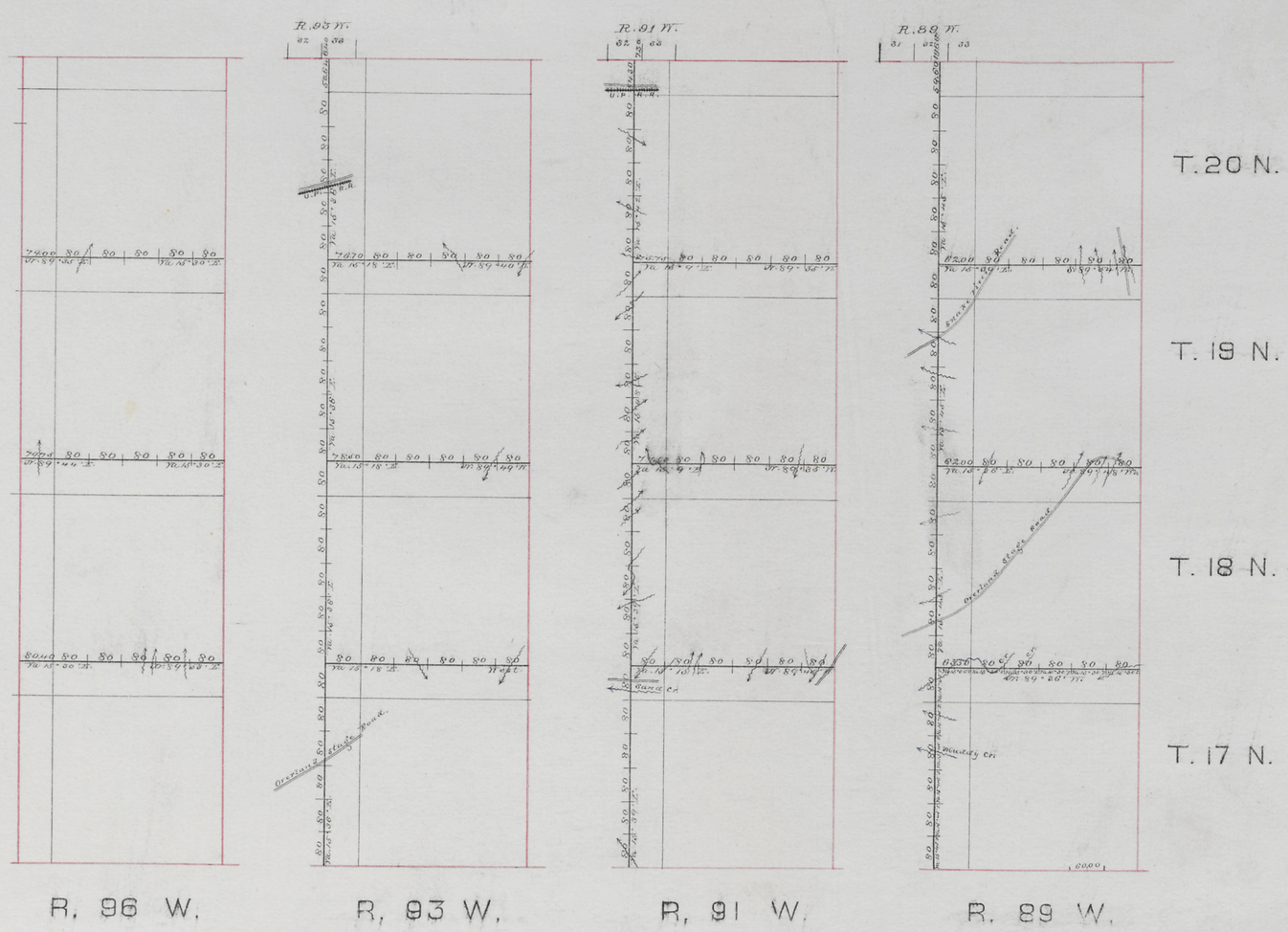

Surveys Designated	By Whom Surveyed	Date of Contract	Amount of Surveys	Where Surveyed
Township Exteriors	Alfred H. Rogers	June 15th 1878	142 " 19 " 14	July 2 - Aug. 4, 1878
Connections	" " "	" " "	" 33 " 36	" " "

I hereby certify that the above Diagram of the Exterior lines of Townships 17, 18, 19 and 20 North, of Ranges 89, 91, 93, and 96 West of 6th Principal Meridian, in Wyoming Territory, is strictly conformable to the field notes of the survey thereof, on file in this Office, which have been examined and approved.

Surveyor Generals Office
Cheyenne Wyo. October 19th 1878

Edw. C. David
Sur. Gen.

386

Click Here for Field Notes | Retracement Notes, All or Part

(6)

262

55

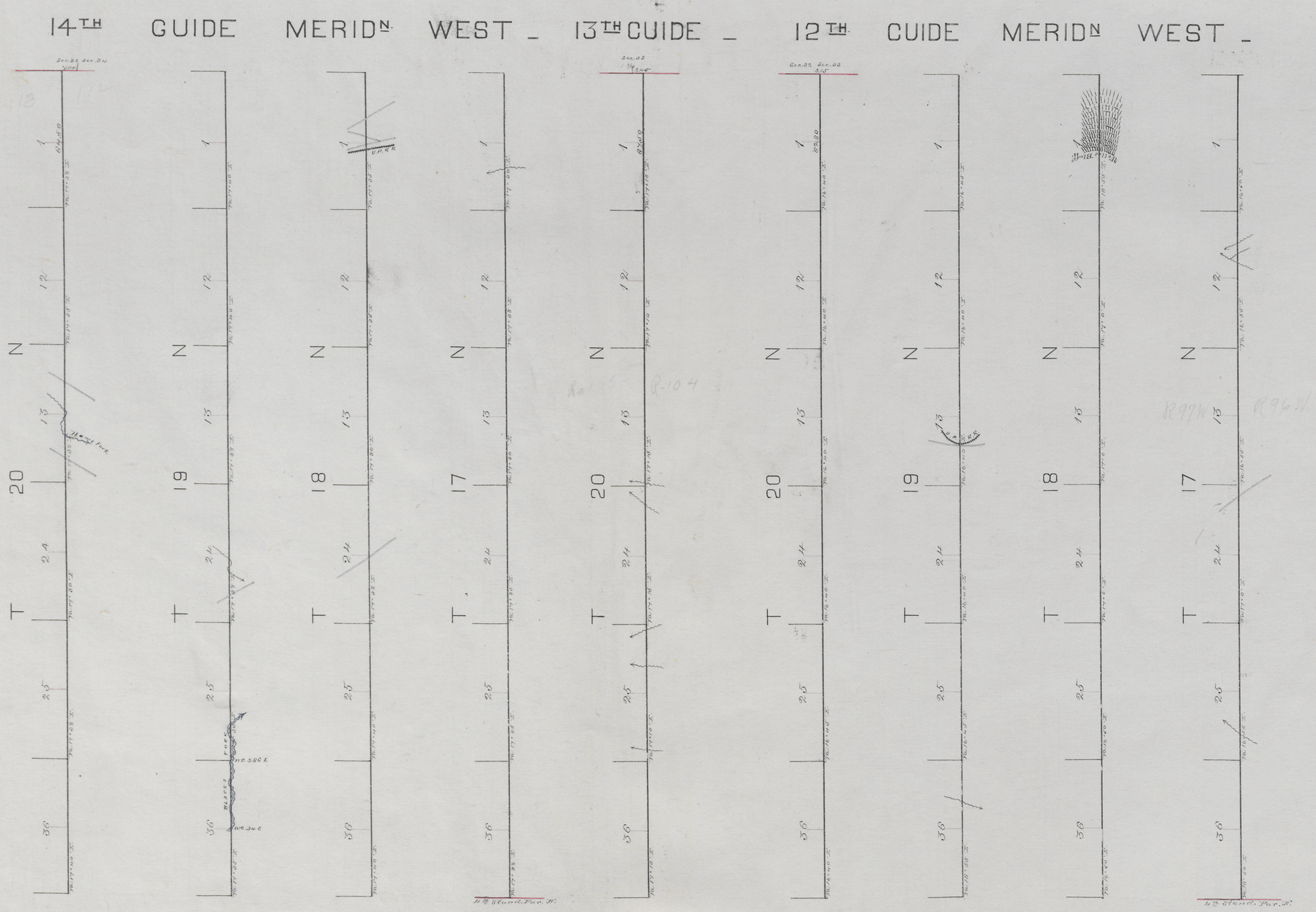

Survey Designated	By Whom Surveyed	Date of Contract	Amount of Survey	When Surveyed
12th Guide M. N. Connections	Wm. O. Downey	June 21st 1873	23 - 62 - 80 / 0 - 3 - 15	July 26-28 1873
13th Guide M. W. Connections	Wm. O. Downey	June 21st 1873	5 - 07 - 50 / 0 - 8 - 00	Sept. 7th 1873.
14th Guide M. W. Connections.	Wm. O. Downey	June 21st 1873	23 - 64 - 50 / 0 - 7 - 00	August 22-24 1873

I hereby certify that the above Diagram the 12th, 13th, and 14th Guide Meridians, west of the 6th Principal Meridian in Wyoming Territory, is strictly conformable to the field notes of the survey thereof on file in this Office which have been examined and approved.

Surveyor General's Office
Cheyenne Wyo. Ter. 21st 1873

Silas Reed
Surv. Genl.

0019

Click Here for Field Notes

Retracement Notes, All or Part

FOURTH STANDARD PARALLEL NORTH

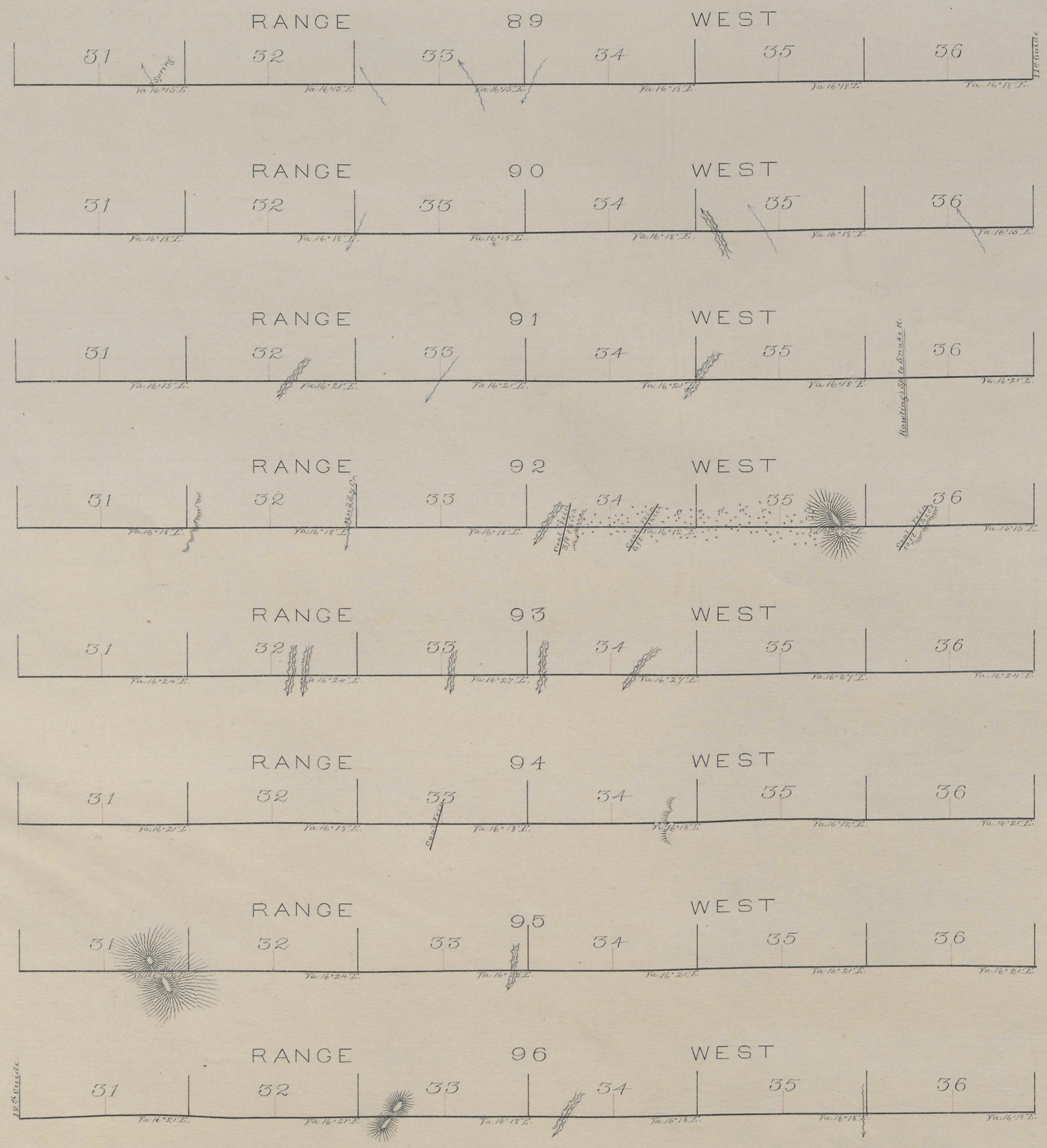

Survey Designated	By Whom Surveyed	Date of Contract	Amt. of Surveys	When Surveyed
4th Standard Par.l	Nathan P. Cook	August 30th 1870	48 Miles	Nov. 29th–Dec. 5th 1870

I hereby certify that the above Map of the 4th Standard Parallel North of the Colorado Base Line, between Ranges 88 and 97 West of the 6th Principal Meridian, in Wyoming Territory, is strictly conformable to the field notes of the survey thereof, on file in this Office, which have been examined and approved.

Surveyor General's Office
Cheyenne W.T. Feby 15th 1871

Silas Reed Sur.r Gen.l