42

Click Here for Field Notes

63

4015

(4-675a)

Resurvey Township No. 17 North, Range No. 98 West of the Sixth Principal Meridian, Wyoming.

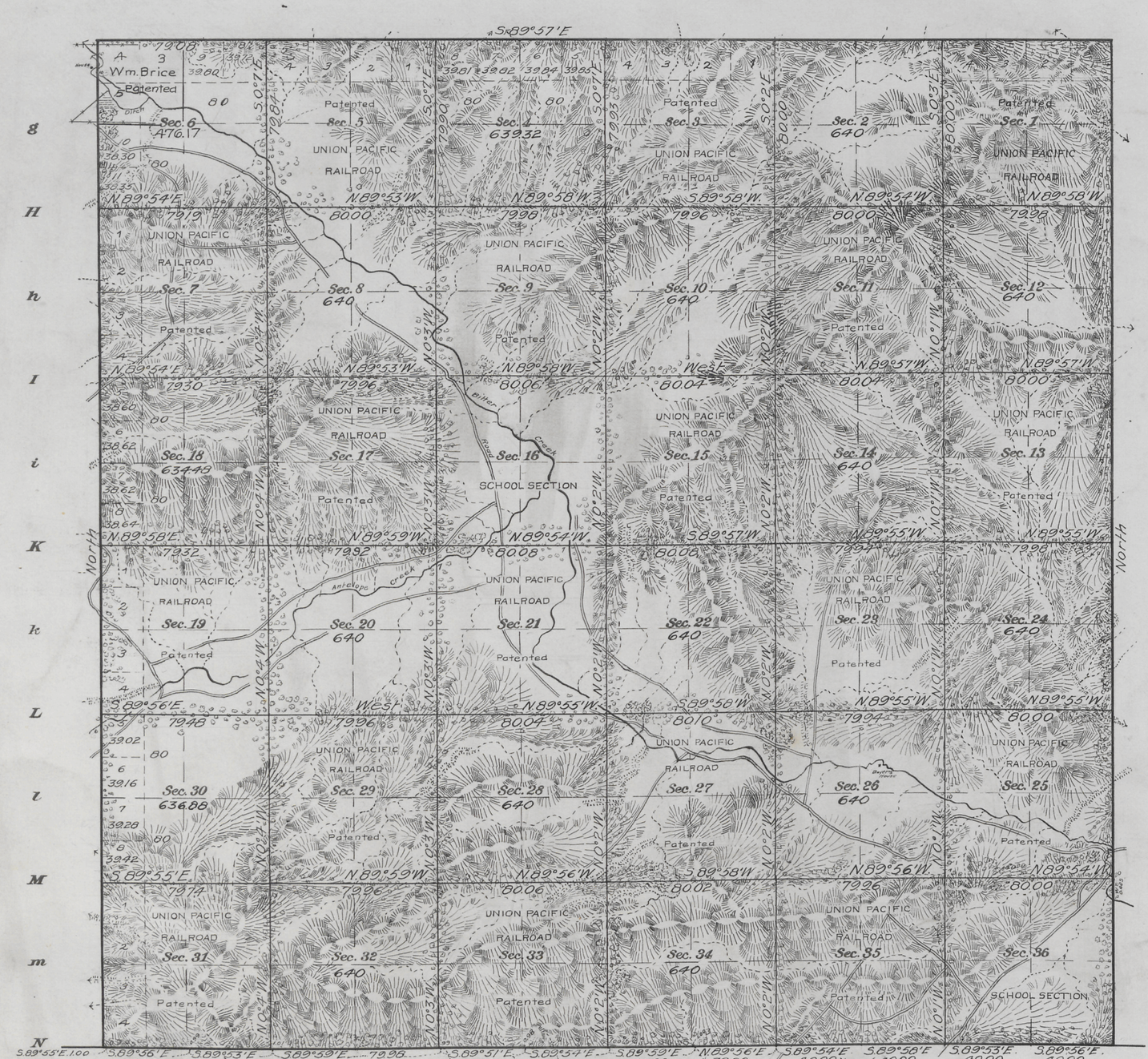

FOURTH STANDARD PARALLEL NORTH

n O o P p Q q R r S s T

Table of Patented Entries in T. 17 N. R. 98 W. Not Segregated			
Original Survey			
Section	Subdivision	Entry	Entryman
1	All	L.G.	Union Pacific
3	"	"	" "
5	"	"	" "
7	"	"	" "
9	"	"	" "
11	"	"	" "
13	"	"	" "
15	"	"	" "
16	"	S.S.	Wyoming
17	"	L.G.	Union Pacific
19	"	"	" "
21	"	"	" "
23	"	"	" "
25	"	"	" "
27	"	"	" "
29	"	"	" "
31	"	"	" "
33	"	"	" "
35	"	"	" "
36	"	S.S.	Wyoming
6	Lots 3,4 & 5 SE¼NW¼	Pre Cash	Wm. Brice 98

Areas in Acres.	
Public Land	10,066.85
Indian Reservation	
Indian Allotments	
Mineral Claims	
Water Surface	
Patented Land	12,943.08
Total Area	23,009.93

Scale 40 Chains to an inch

Mean Magnetic Declination 17° 16' E

Latitude 41° 24' N.

Longitude 108° 23' W.

Surveys Designated.	By Whom Surveyed.	Group No.	Group Date	Amount of Surveys Mls.	Amount of Surveys chs.	Amount of Surveys lks.	When Surveyed. Begun.	When Surveyed. Completed.
Resurvey Township Lines	Adams & Saxon	1	July 14, 1910	23	79	08	July 23, 1910	Aug. 3, 1910
Resurvey Subdivision Lines	Adams & Saxon	1	July 14, 1910	59	76	56	Aug. 3, 1910	Aug. 8, 1910

Resurvey

The above map of Township No. 17 North Range No. 98 West of the Sixth Principal Meridian, Wyoming, is strictly conformable to the field notes of the re-survey thereof on file in this office, which have been examined and approved.

U. S. Surveyor General's Office,
Cheyenne, Wyoming, November 13, 1912

Stephens S. Harman
Surveyor General.

2321-A

17-98

Accepted by the Hon. Commissioner in his letter C. Feb. 20, 1913.
Triplicate mailed to the Evanston Land Office, Oct 6, 1913.

Click Here for Field Notes

4014

TOWNSHIP No. 17 NORTH, RANGE No. 98 WEST of the 6TH Principal MERIDIAN.

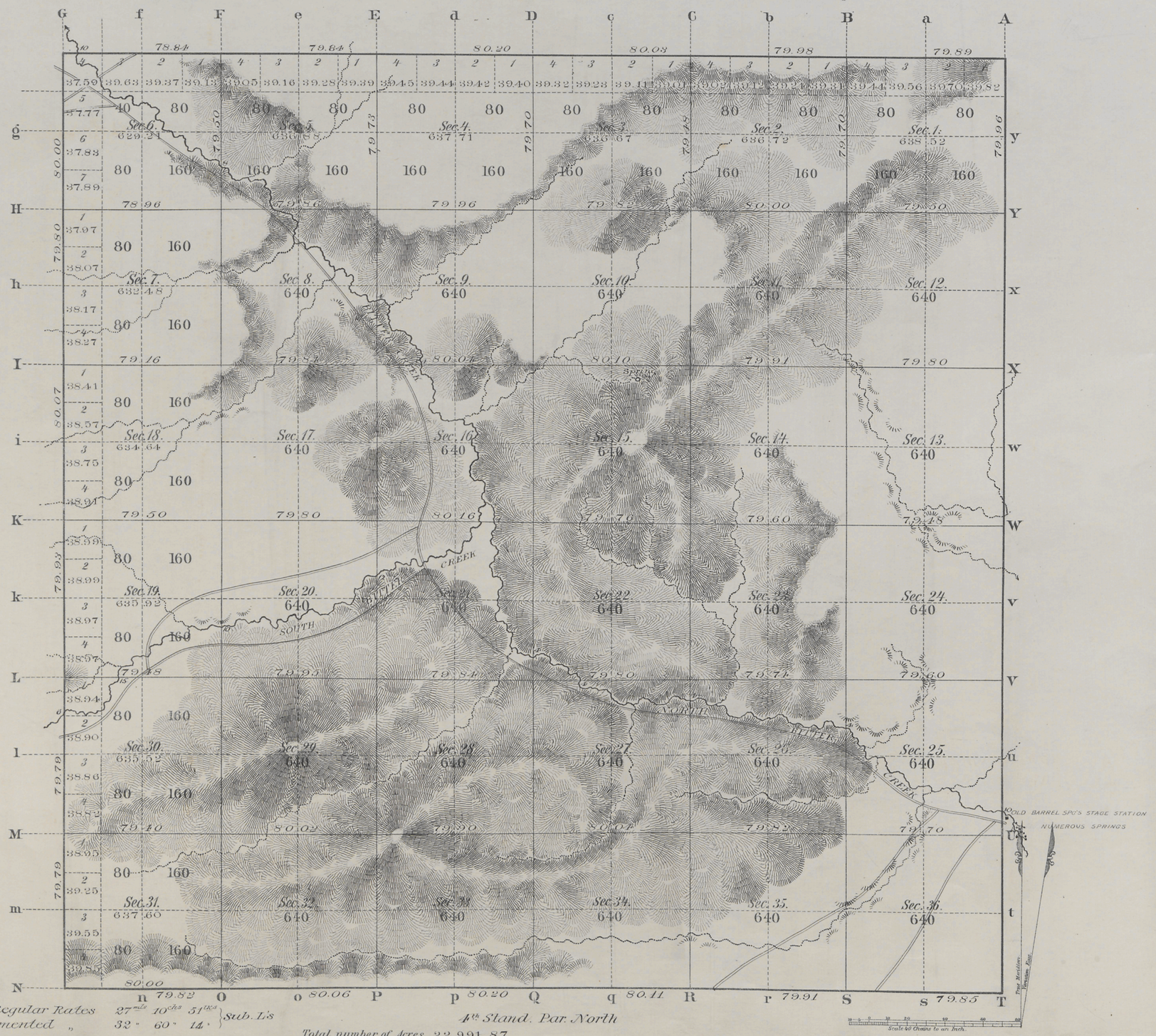

Regular Rates 27 mls 10 chs 51 lks } Sub. L's
Augmented " 32 " 60 " 14 "

4th Stand. Par. North

Total number of Acres. 22,991.87

Surveys Designated	By Whom Surveyed	Date of Contract	Amount of Surveys Mls	Chs	Lks	When Surveyed	Magnetic Declination
E.W.&N. Township lines	Medary & Grant	July 8th 1875	17	79	0	Oct. 2-27, 1875	
Subdivisions	G.M. Carson	Oct. 10, 1883	59	70	65	Mar. 25-31, '84	1630 175 E.
Connections							
Retracing Tp. L's			11	78	16	Mar. 5-Apr. 5, 1884	
4th Stand. Par. N	Nathan P. Cook	Aug. 30, 1870	6	0	0	Dec. 5-24, 1870	
Retracing Stand. L	G.M. Carson	Oct. 10, 1883	5	79	95	Mar. 1-11, 1884	

The above Map of Township No. 17 North Range No. 98 West of the Sixth Principal Meridian Wyoming Territory is strictly conformable to the field notes of the survey thereof on file in this Office, which have been examined and approved

Surveyor General's Office, John H. Meldrum
Cheyenne, Wyoming
Dec. 20th 1884
Sur. Gen.l

A. GAST & CO.- ST. LOUIS & N.Y.

2321

17-98

Click Here for Field Notes

4959

ANGLE POINTS ON RESURVEY FOURTH STANDARD PARALLEL NORTH

Through Ranges Nos. 98, 99 and 100 West of the Sixth Principal Meridian, Wyoming

Established By Arthur D. Davis, Under Instructions For Group No. 18, Dated March 27, 1913
Survey Began October 29, 1914 Survey Completed October 30, 1914
Field Notes Approved June 30, 1915

Resurvey, Saxon and Saxon, Group No. 1

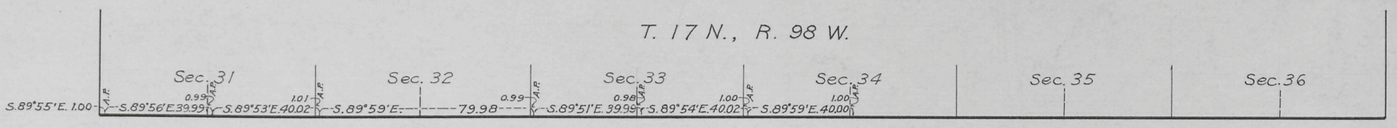

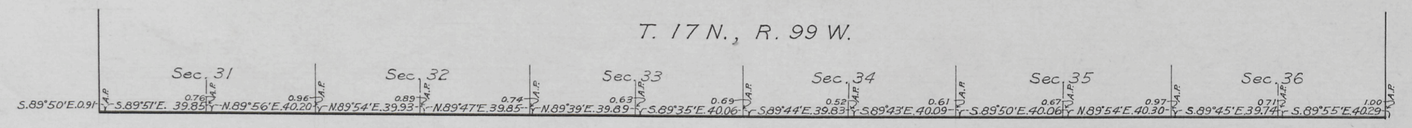

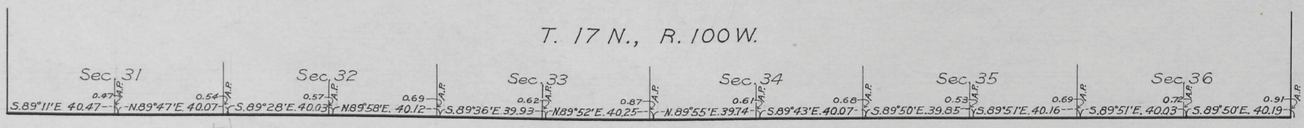

Scale 40 Chains to an Inch

The above map of Angle Points on Resurvey Fourth Standard Parallel North, through Ranges Nos. 98, 99 and 100 West of the Sixth Principal Meridian, Wyoming, resurvey and plat approved November 13, 1912, is strictly conformable to the field notes of the establishment thereof on file in this office, and is hereby approved

U.S. Surveyor General's Office,
Cheyenne, Wyoming, September 30, 1924

Clyde W. Athelby
Surveyor General

AMT

Chad A.L.R.

2993

Trans. to Evanston
Dec. 9, 1924

2934

Click Here for Field Notes

42

4893

RESURVEY

TOWNSHIP EXTERIORS

T. 21 N., R. 100 W. | T. 21 N., R. 99 W. | T. 21 N., R. 98 W. | T. 21 N., R. 97 W.

FIFTH STANDARD PARALLEL NORTH

T. 20 N., R. 100 W. | T. 20 N., R. 99 W. | T. 20 N., R. 98 W.

T. 19 N. R. 100 W. | T. 19 N., R. 99 W. | T. 19 N. R. 98 W.

T. 18 N., R. 100 W. | T. 18 N., R. 99 W. | T. 18 N., R. 98 W.

T. 17 N., R 100 W. | T. 17 N., R. 99 W. | T. 17 N., R. 98 W.

FOURTH STANDARD PARALLEL NORTH

T. 16 N., R. 101 W. | T. 16 N., R. 100 W. | T. 16 N., R. 99 W. | T. 16 N., R. 98 W.

TWELFTH AUXILIARY MERIDIAN WEST

Ten Mile Draw · Lake Bed · Dry Lake · Table Rock · Telephone Line · U.P.R.R. · Bitter Creek · Antelope Creek · Patrick Draw · House Ditch · Spring

This Plat
of the
Resurvey of
The 4th Standard Parallel North, through Rs. 98, 99 & 100 W., the 5th Standard Parallel North, through Rs. 98, 99 & 100 W., the North & East boundaries of Ts. 17, 18 & 19 N., Rs. 98, 99 & 100 W. and the East boundaries of T. 20 N., Rs. 98, 99 & 100 W. of the Sixth Principal Meridian, Wyoming, is strictly conformable to the field notes of the resurvey thereof
by
William S. Adams & Wesley E. Saxon U.S. Transitmen
under their
assignment to Group I
dated July 14, 1910
which have been examined, approved and filed in this office.
U.S. Surv. Gen'ls. Office.
Cheyenne, Wyoming. November 13, 1912.

Stephens P. Townsend
Surveyor General

Surveys Designated	Amount			When surveyed
	Mls.	Chs.	Lks.	
Standard Lines	38	39	91	July 14, 1910-Oct. 25, 1910.
Township Lines	124	73	53	July 14, 1910-Oct. 26, 1910.
Connections		32	91	Aug. 28, 1910-Oct. 10, 1910.

16366.37

SCALE: 1 INCH TO 160 CHAINS

Latitude: 41° 24' N.
Longitude: 108° 23' W.

Accepted - By the Hon. Commissioner in Re-Letter C. Y. dated July 20, 1913.

62

(8) Indexes

71

Click Here for Field Notes

Retracement Notes, All or Part

464

EXTERIOR LINES.

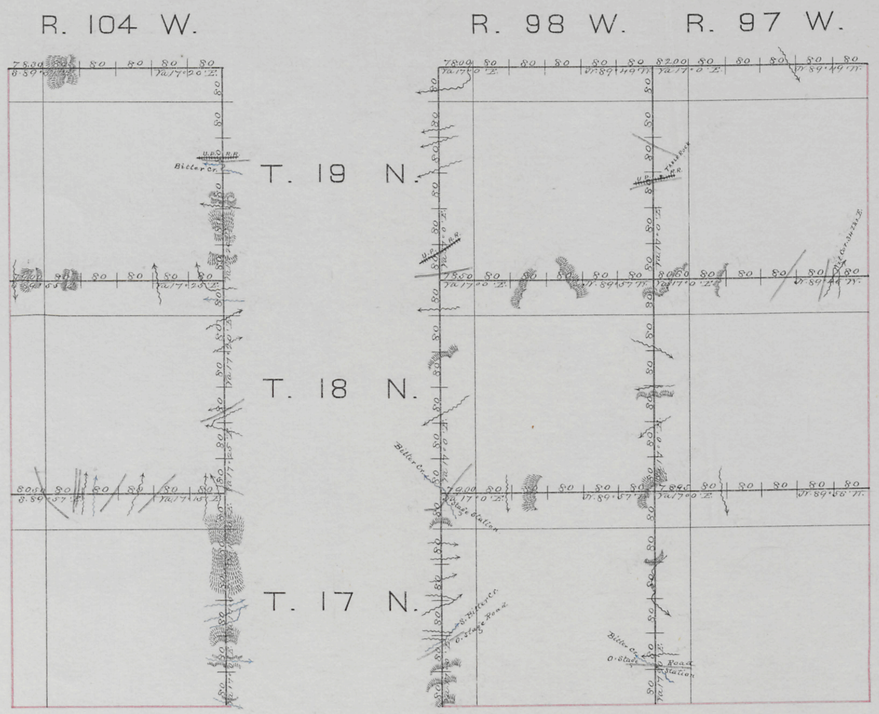

Surveys Designated	By Whom Surveyed	Date of Contract	Amt. of Surveys	When Surveyed
			96. chs. Lks.	
Exterior Lines	Medacy & Grant	July 8th 1875	107 - 72 - 85	Oct. 2d - 27th 1875

I hereby certify that the above Diagram of the Exterior lines of Townships 17, 18, and 19 North, of Ranges 97, 98 and 104 West of the 6th Principal Meridian, in Wyoming Territory, is strictly conformable to the field notes of the survey thereof, on file in this Office, which have been examined and approved.

Surveyor Generals Office,
Cheyenne Wyo. Jany. 6th 1876.

Edw. C. David
" Sur. Gen.

0020

Click Here for Field Notes

Retracement Field Notes

FOURTH STANDARD PARALLEL NORTH

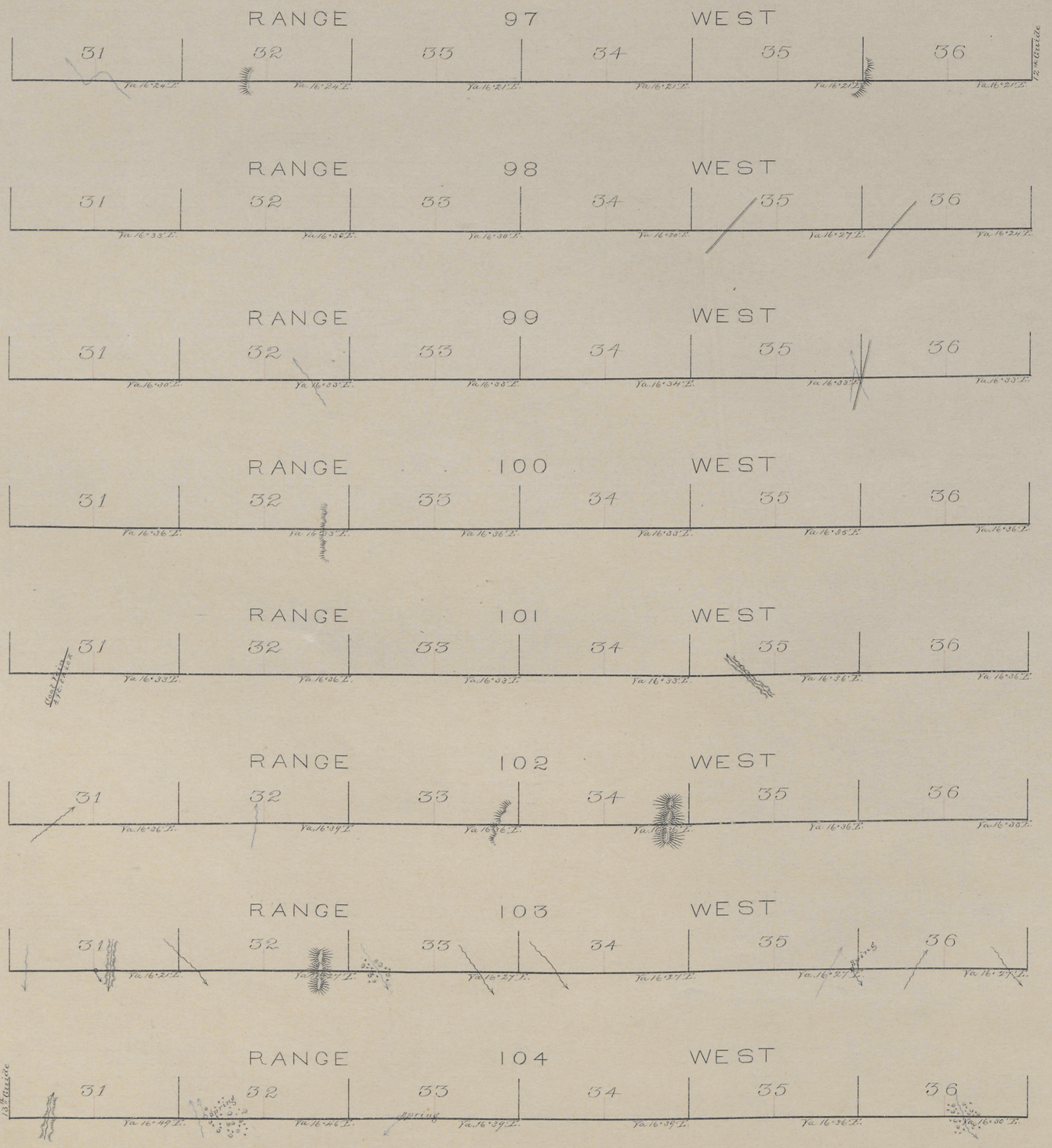

Surveys Designated	By Whom Surveyed	Date of Contract	Amt. of Surveys	When Surveyed
4th Standard Part	Nathan P. Cook	August 30th 1870	48 Miles	Dec 5th-24th 1870

I hereby certify that the above Maps of the 4th Standard Parallel North of the Colorado Base Line, between Ranges 96 and 105 West of the 6th Principal Meridian, in Wyoming Territory, is strictly conformable to the field notes of the Survey thereof, on file in this Office, which have been examined and approved.

Surveyor Generals Office.
Cheyenne W.T. Feby. 18th 1871

Silas Reed
Surv. Genl.