Click Here for Field Notes

42

67

3989

(4-675a)

Resurvey Township No. 17 North Range No. 99 West of the Sixth Principal Meridian Wyoming.

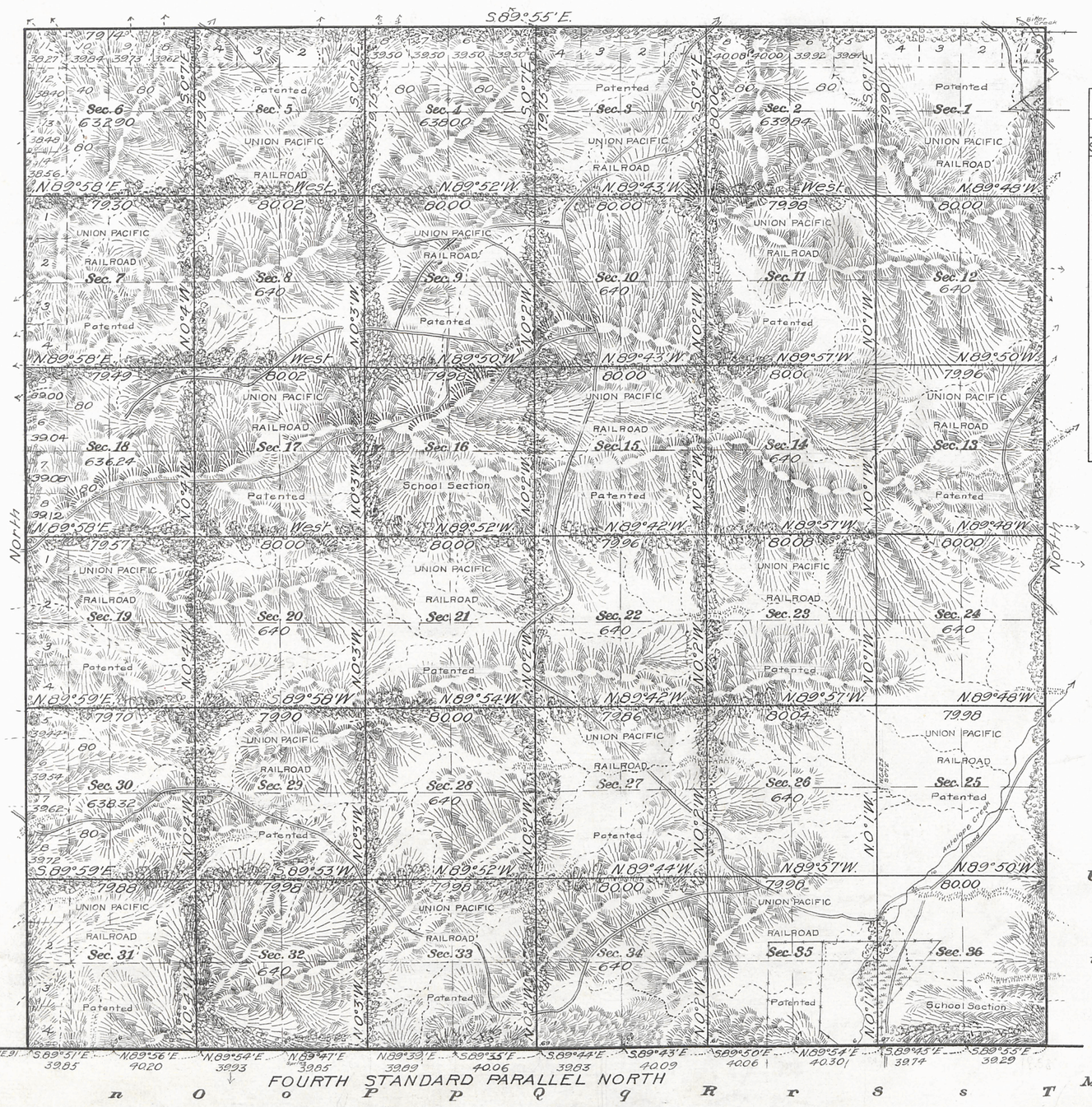

Table of Patented Entries in T. 17 N., R. 99 W. Not Segregated			
Original Survey			
Section	Subdivision	Entry	Entryman
1	All	L.G.	Union Pacific
3	"	"	" "
5	"	"	" "
7	"	"	" "
9	"	"	" "
11	"	"	" "
13	"	"	" "
15	"	"	" "
16	"	S.S.	Wyoming
17	"	L.G.	Union Pacific
19	"	"	" "
21	"	"	" "
23	"	"	" "
25	"	"	" "
27	"	"	" "
29	"	"	" "
31	"	"	" "
33	"	"	" "
35	"	"	" "
36	"	S.S.	Wyoming

Areas in Acres.	
Public Land	10,225.30
Indian Reservation	
Indian Allotments	
Mineral Claims	
Water Surface	
Patented Land	12,787.68
Total Area	23,012.98

0 10 20 40 80

Scale 40 Chains to an inch

Mean Magnetic Declination 17°25' E.

Latitude 41°24' N.

Longitude 108°30' W

Surveys Designated.	By Whom Surveyed.	Group No.	Group Date	Amount of Surveys Mls.	Amount of Surveys chs.	Amount of Surveys lks.	When Surveyed. Begun.	When Surveyed. Completed.
Resurvey Township Lines	Adams & Saxon	1	July 14, 1910	23	79	14	July 16, 1910	July 26, 1910
Resurvey Subdivision Lines	Adams & Saxon	1	July 14, 1910	59	76	90	July 23, 1910	July 31, 1910

The above map of Resurvey Township No. 17 North Range No 99 West of the Sixth Principal Meridian Wyoming is strictly conformable to the field notes of the resurvey thereof on file in this office, which have been examined and approved.

U.S. Surveyor General's Office,

Cheyenne, Wyoming November 13, 1912.

Stephen S. Stanton

Surveyor General.

2307-A

17 - 99

Accepted by the Hon. Commissioner in his letter E. Feb. 20, 1913.

Duplicate plat mailed to the Evanston Land Office Oct. 6, 1913.

Click Here for Field Notes

3988

TOWNSHIP Nº 17 NORTH, RANGE Nº 99 WEST of the 6TH Principal MERIDIAN.

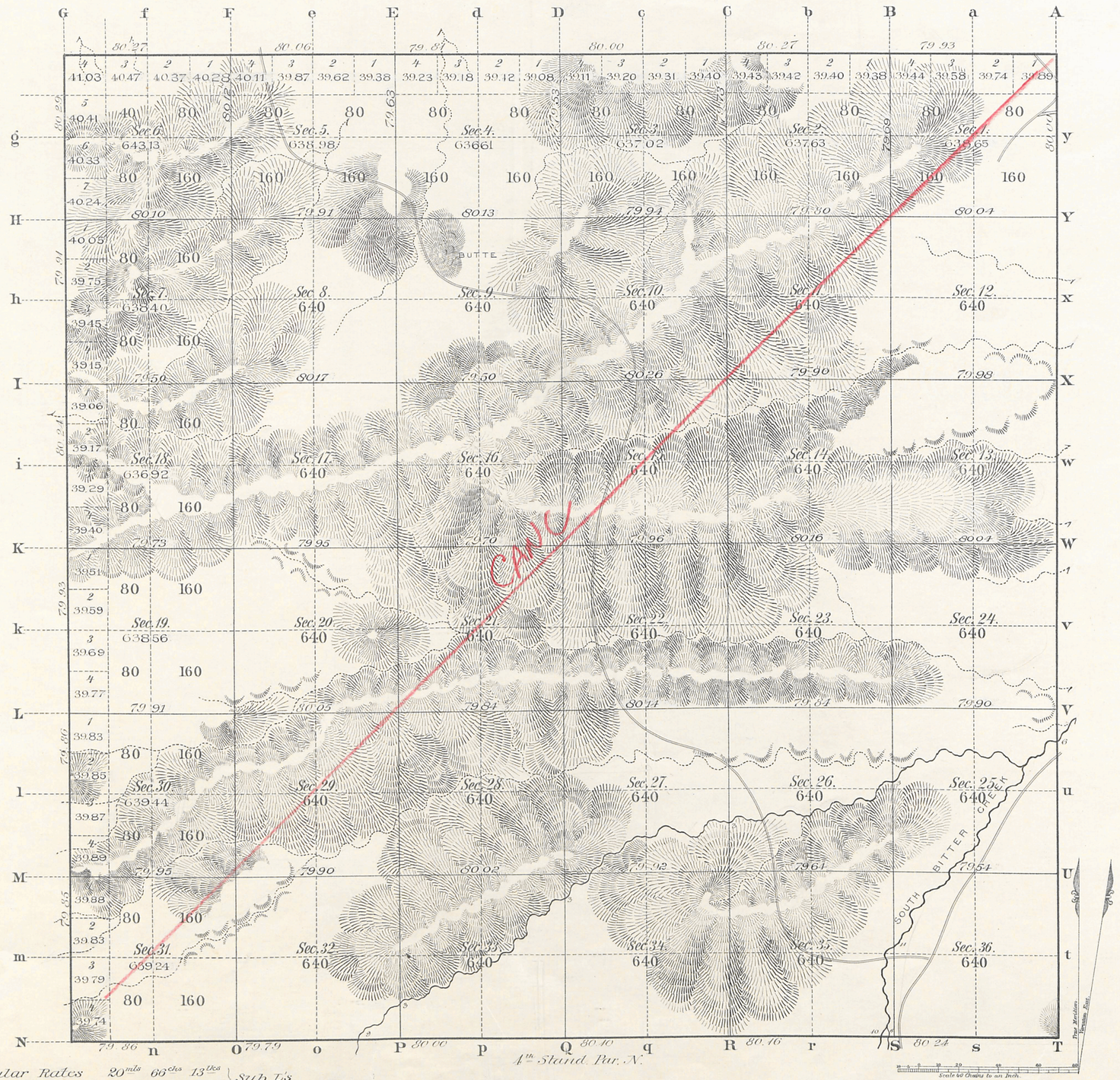

Regular Rates 20mls 66chs 13lks } Sub. L's
Augmented " 39 " 9 " 99 "

Total number of Acres. 23,02458

Surveys Designated	By Whom Surveyed	Date of Contract	Amount of Surveys Mls Chs Lks	When Surveyed	Magnetic Declination
W. & N. Township lines.	Richard Blackstone	Sep 11 1876	12 0 20	Sep & Oct 1876	
Subdivisions	G. M. Carson	Oct 10 1883	59 76 12	Apr 1st - 7th 1884	16'24' - 16'39' East
Connections					
Retracing Tp. Ls	" " "	" " "	12 0 42	Mar 5th Apr. 5th 1884	
Retracing Stand. L	" " "	" " "	6 0 15	Mar 1-11 1884	
4th Stand. Par. N.	Nathan P. Cook	Aug 30 1870	6 0 0	Dec 5-24 1870	
E. Township line	Medary & Grant	July 8 1875	6 0 0	Oct 2-27 1875	

The above Map of Township Nº 17 North Range Nº 99 West of the Sixth Principal Meridian Wyoming Territory is strictly conformable to the field notes of the survey thereof on file in this Office which have been examined and approved

Surveyor Generals Office,
Cheyenne, Wyoming
Dec. 20th 1884

John W. Meldrum
Surv. Genl.

2307

A. GAST & CO.- ST. LOUIS & N.Y.

Care
17-99

Click Here for Field Notes

4959

ANGLE POINTS ON RESURVEY FOURTH STANDARD PARALLEL NORTH

Through Ranges Nos. 98, 99 and 100 West of the Sixth Principal Meridian, Wyoming

Established By Arthur D. Davis, Under Instructions For Group No. 18, Dated March 27, 1913

Survey Began October 29, 1914 Survey Completed October 30, 1914

Field Notes Approved June 30, 1915

Resurvey, Saxon and Saxon, Group No. 1

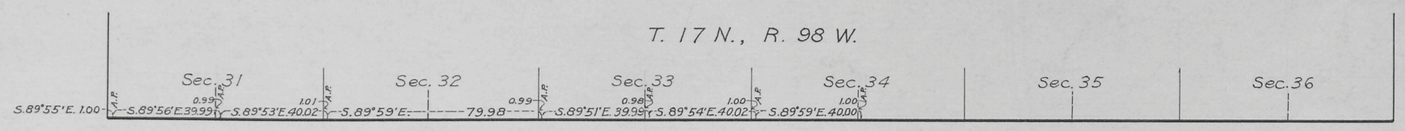

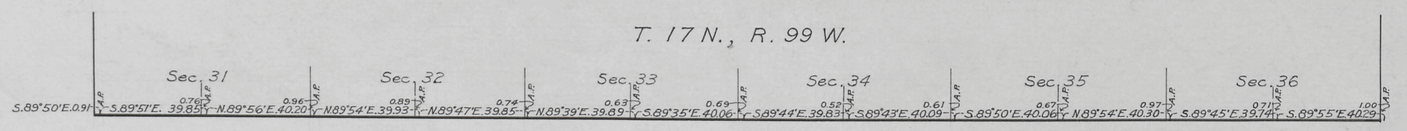

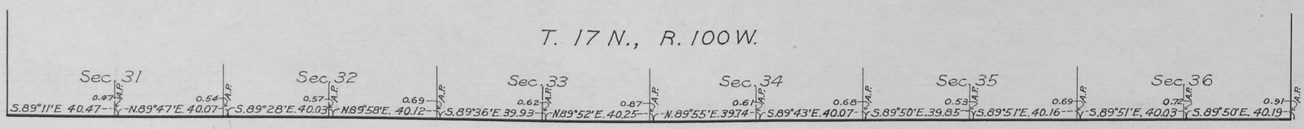

Scale 40 Chains to an Inch

The above map of Angle Points on Resurvey Fourth Standard Parallel North, through Ranges Nos. 98, 99 and 100 West of the Sixth Principal Meridian, Wyoming, resurvey and plat approved November 13, 1912, is strictly conformable to the field notes of the establishment thereof on file in this office, and is hereby approved

U.S. Surveyor General's Office,

Cheyenne, Wyoming, September 30, 1924

Clyde W. Atherly

Surveyor General

AMT

Chkd A.L.R.

2993

Trans. to Evanston Dec. 9, 1924

2934

Click Here for Field Notes

42

Indexed

4893

RESURVEY

TOWNSHIP EXTERIORS

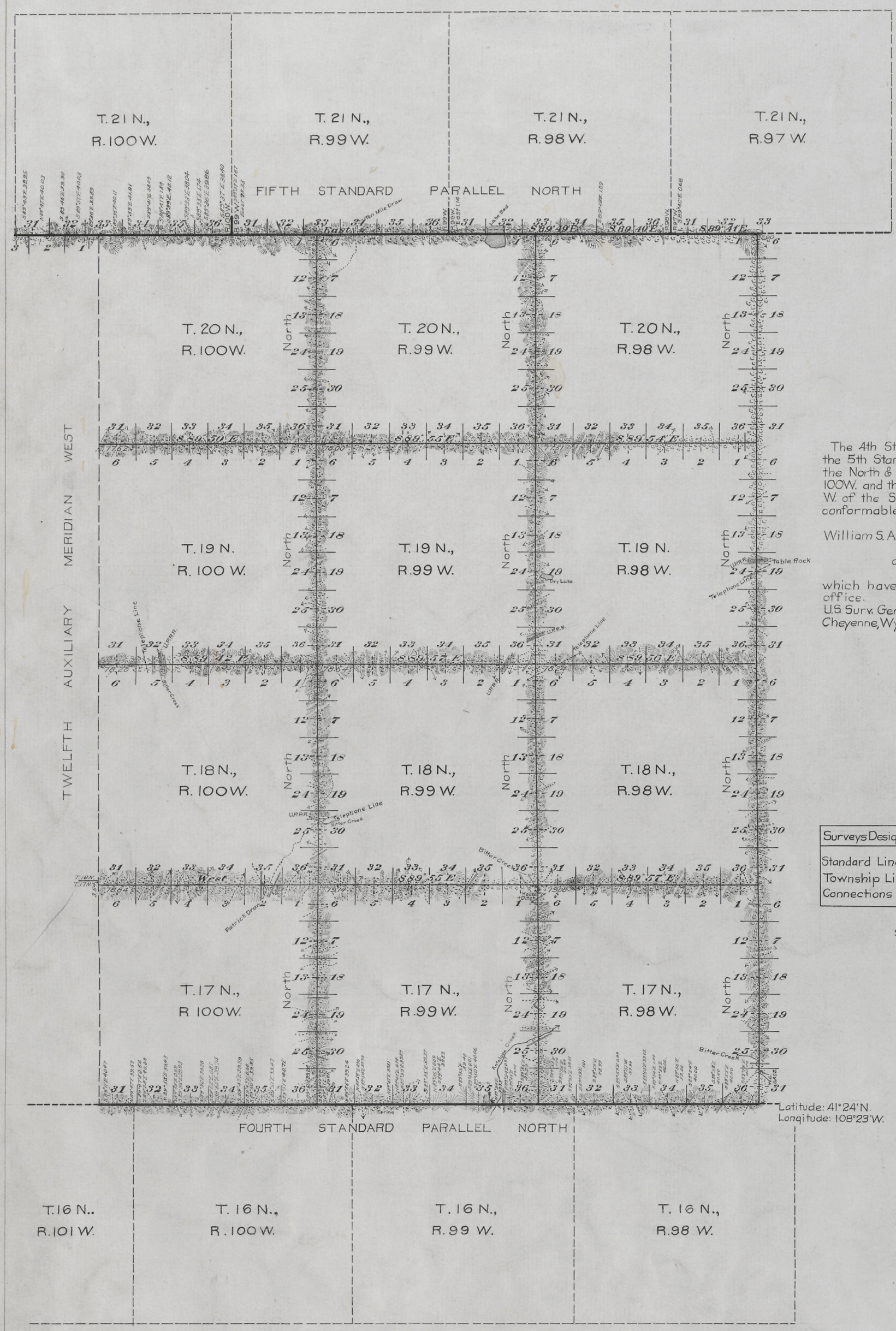

This Plat
of the
Resurvey of
The 4th Standard Parallel North, through Rs. 98, 99 & 100 W., the 5th Standard Parallel North, through Rs. 98, 99 & 100 W., the North & East boundaries of Ts. 17, 18 & 19 N., Rs. 98, 99 & 100 W. and the East boundaries of T. 20 N., Rs. 98, 99 & 100 W. of the Sixth Principal Meridian, Wyoming, is strictly conformable to the field notes of the resurvey thereof
by
William S. Adams & Wesley E. Saxon U.S. Transitmen
under their
assignment to Group I
dated July 14, 1910
which have been examined, approved and filed in this office.
U.S. Surv. Gen'ls. Office.
Cheyenne, Wyoming. November 13, 1912.

Stephen P. Hanson
Surveyor General

Surveys Designated	Amount			When surveyed
	Mls.	Chs.	Lks.	
Standard Lines	38	39	91	July 14, 1910-Oct. 25, 1910.
Township Lines	124	73	53	July 14, 1910-Oct. 26, 1910.
Connections		32	91	Aug. 28, 1910-Oct. 10, 1910.

16366 357

SCALE: 1 INCH TO 160 CHAINS

Accepted by the Nat. Commissioner in his letter C. F. Lewis of 20, 1913.

62

(9)

Indexed

Click Here for Field Notes

Retracement Notes, All or Part

28

509

Compared.

EXTERIOR LINES

Surveys designated	By whom surveyed	Date of Contract	Amount of Surveys	When Surveyed
Township Exteriors	Richard Blackstone	September 11th 1876	200 m. 73 ch. 95 lks.	Sept. & Oct 1876
Connections.	" "	" " "	71 . 68.	" " "

Surveyor Generals Office
Cheyenne, Wyo. Jan. 23. 1877

I hereby certify that the above diagram of the exterior lines of Township 20 North Ranges 97 and 98 West Townships 17, 18, 19 and 20 North Ranges 99, 100, 101, 102 and 103 West and Township 20 North Range 104 West of the 6th Principal Meridian in Wyoming Territory is strictly conformable to the field notes of the Survey thereof on file in this Office, which have been examined and approved.

Edw. C. David
Surveyor General.

434

0020

Click Here for Field Notes | Retracement Field Notes

FOURTH STANDARD PARALLEL NORTH



Surveys Designated	By Whom Surveyed	Date of Contract	Amt. of Surveys	When Surveyed
4th Standard Part	Nathan P. Cook	August 30th 1870	48 Miles	Dec. 5th-24th 1870

I hereby certify that the above Map of the 4th Standard Parallel North of the Colorado Base Line, between Ranges 96 and 105 West of the 6th Principal Meridian, in Wyoming Territory, is strictly conformable to the field notes of the Survey thereof, on file in this Office, which have been examined and approved.

Surveyor Generals Office.
Cheyenne W.T. Feby. 18th 1871

Silas Reed
Sur. Genl.