42

Click Here for Field Notes

72

526

(4-675a)

Resurvey Township No. 18 North, Range No. 100 West of the Sixth Principal Meridian, Wyoming

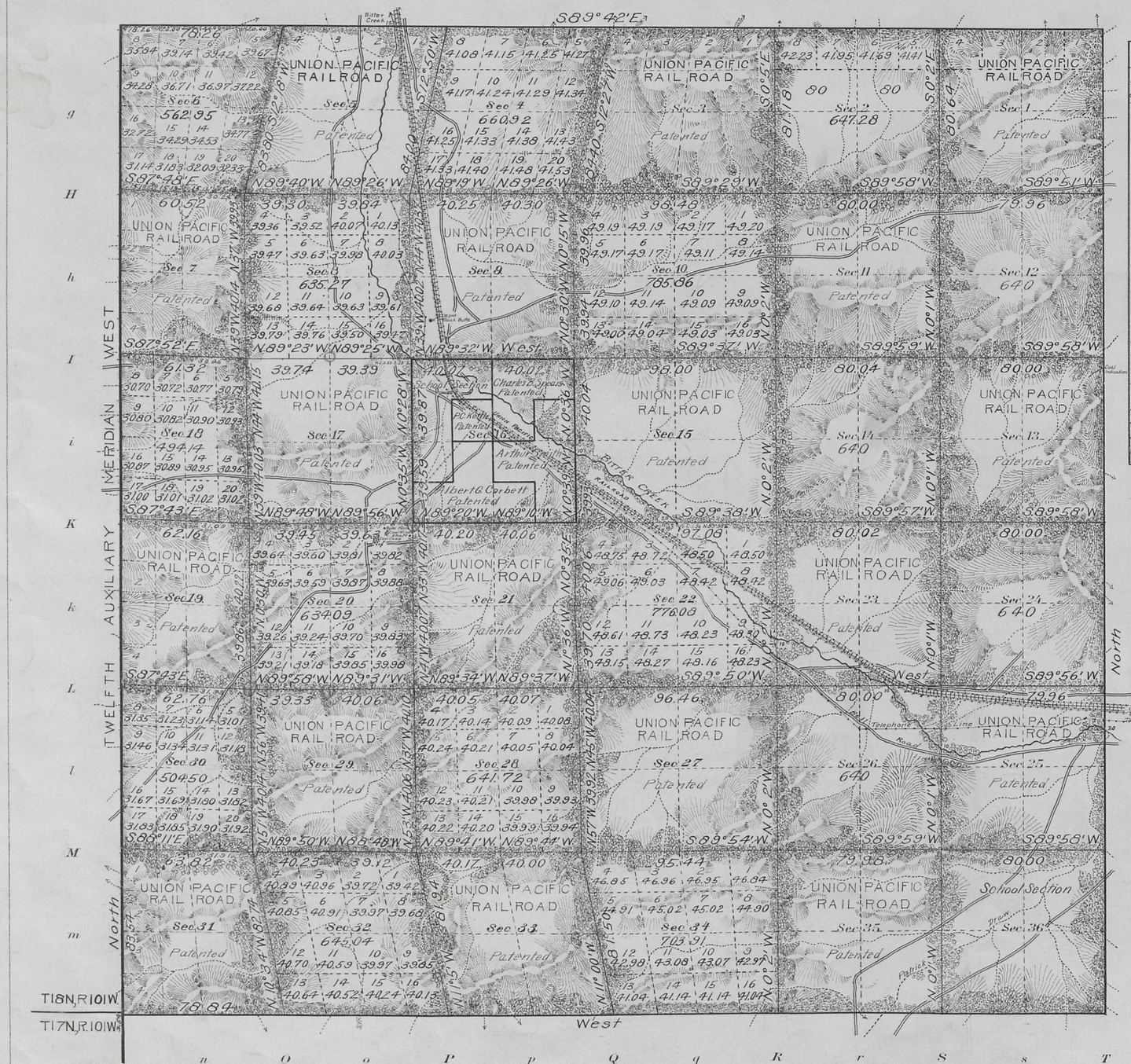

Table of Patented Entries in T. 18 N., R. 100 W. Not Segregated				
Original Survey				
Section	Subdivisions	Entry Kind	Entry No.	Entryman
1	All	L.G.		Union Pacific R.R.
3	"	" "		" " "
5	"	" "		" " "
7	"	" "		" " "
9	"	" "		" "
11	"	" "		" " "
13	"	" "		" " "
15	"	" "		" " "
16	N½ NW¼ SW¼ NW¼ NW¼ SW¼	S.S.		Wyoming
16	SE¼ N.W¼	C.C.	85	Peter C. Kettle
16	N½ NE¼, SW¼ NE¼	C.C.	86	Charles B. Spears
16	SE¼ NE¼ N½ SE¼ SE¼ SE¼	C.C.	141	Arthur Smith
16	SW¼ SE¼, NE¼ SW¼ S½ SW¼	C.C.	142	Albert G. Corbett
17	All	L.G.		Union Pacific RR.
19	"	" "		" " "
21	"	" "		" " "
23	"	" "		" " "
25	"	" "		" " "
27	"	" "		" " "
29	"	" "		" " "
31	"	" "		" " "
33	"	" "		" " "
35	"	" "		" " "
36	"	S.S.		Wyoming

Coal indications throughout entire township

Areas in Acres	
Public Land	10,251.76
Indian Reservation	
Indian Allotments	
Mineral Claims	
Water Surface	
Patented Land	12,812.56
Total Area	23,064.32

Scale 40 Chains to an inch

Mean Magnetic Declination 17° 30' E.
Latitude 41° 29' N.
Longitude 108° 37' W.

Surveys Designated	By Whom Surveyed	Group No.	Group Date	Amount of Surveys Mls.	chs.	lks.	When Surveyed Begun	Completed
Resurvey N. E. and S. Township Lines	Adams and Saxon	1	July 14, 1910	17	77	10	August 18, 1910	August 29, 1910
Resurvey Subdivisions	" "	"	" "	60	13	20	August 30, 1910	September 4, 1910
Resurvey West Township Line	Dougall and Burnham	Contract 315	July 12, 1906	6	03	54	July 16, 1906	July 17, 1906

The above map of Resurvey Township No. 18 North, Range No. 100 West of the Sixth Principal Meridian, Wyoming, is strictly conformable to the field notes of the resurvey thereof on file in this office, which have been examined and approved.

U. S. Surveyor General's Office.
Cheyenne Wyoming, November 13, 1912

Stephen C. Stanton
Surveyor General.

18-100

Accepted by the Hon. Commissioner in his letter C. Feb. 20, 1913.
Triplicate plat mailed to the Evanston Land Office Oct. 6, 1913

446A

Click Here for Field Notes

(9)

40

TOWNSHIP No 18 NORTH RANGE No 100 WEST of the 6TH Principal MERIDIAN.

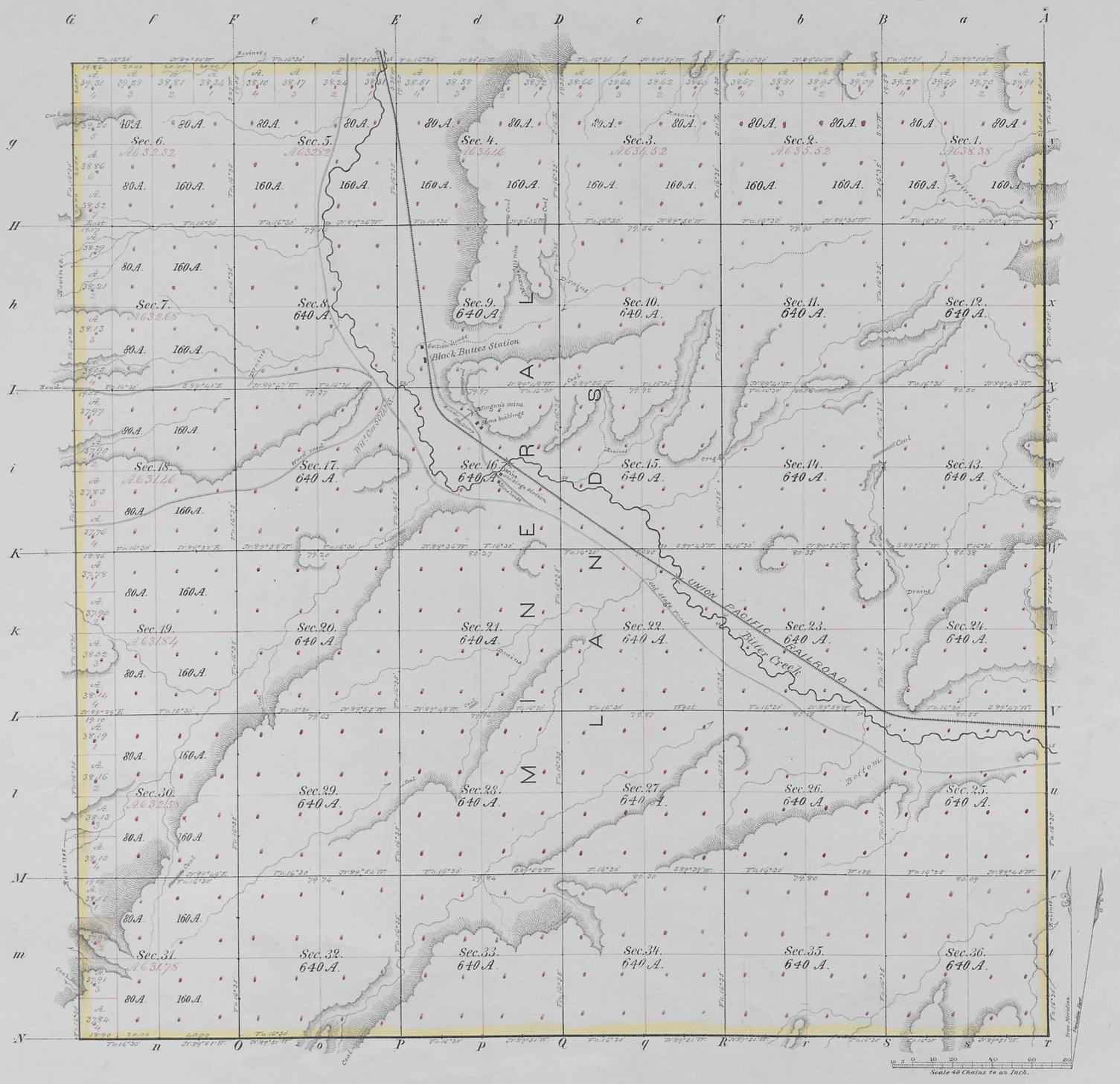

Total number of Acres. 22,968.36

Surveys Designated	By Whom Surveyed	Date of Contract	Amount of Surveys Mls Chs Lks	When Surveyed
Township lines	R. Blackstone	Sept. 11. 1876	23 . 78 . 76	Oct. 1876.
Subdivisions	R. Blackstone	May 23. 1877	59 . 71 . 08	July. 1877.
Connections				

The above Map of Township No 18 North of Range No 100 West of the 6th Principal Meridian Wyoming Territory, is strictly conformable to the field notes of the survey thereof on file in this Office, which have been examined and approved

Surveyor General's Office,
Cheyenne, Wyo. Sept 8th 1877.

Edw. C. David
Sur. Genl.

A. Gast & Co., St. Louis, Mo.

446

18-100

2934

Click Here for Field Notes

42

Indexed

4893

RESURVEY

TOWNSHIP EXTERIORS

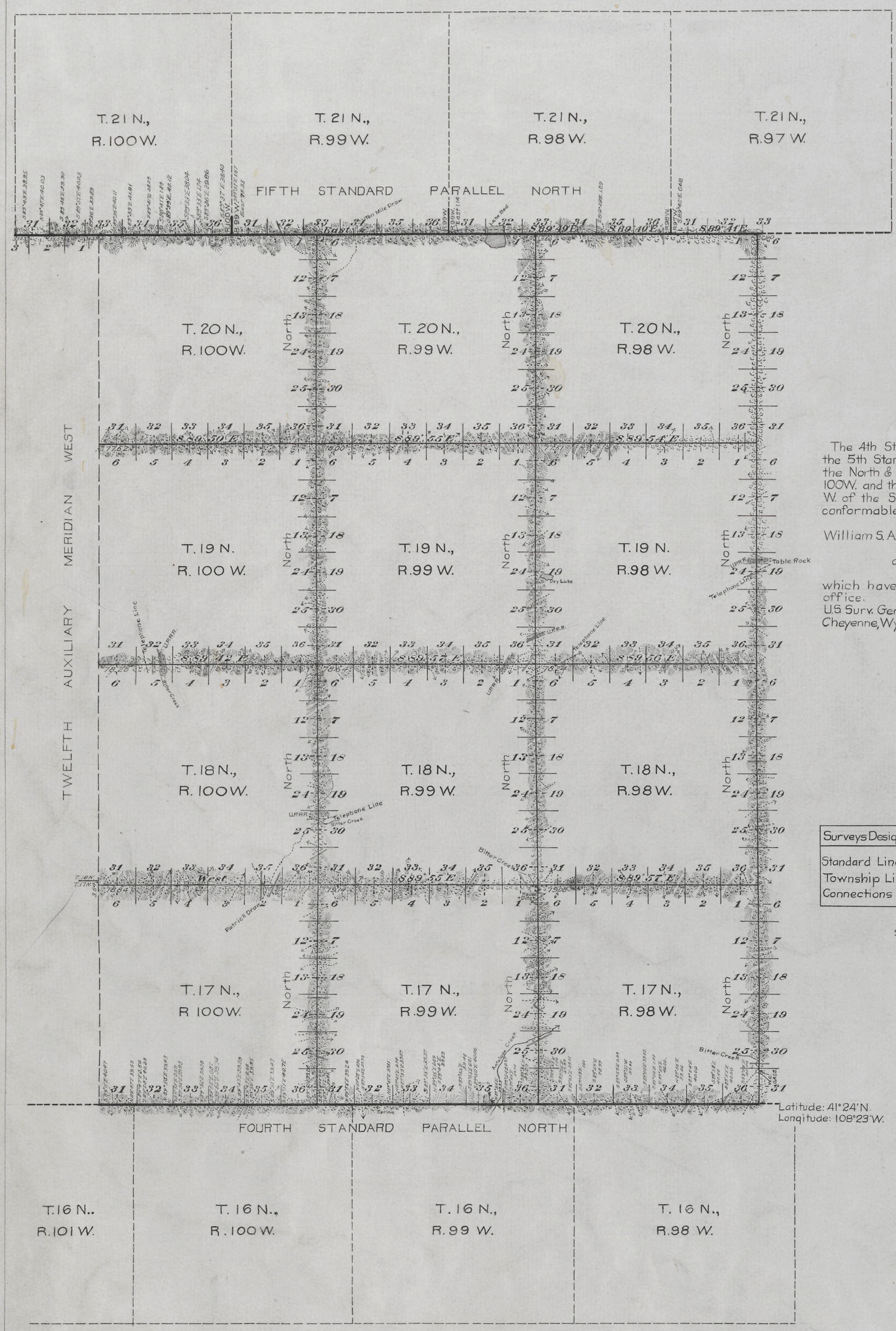

This Plat
of the
Resurvey of
The 4th Standard Parallel North, through Rs. 98, 99 & 100 W., the 5th Standard Parallel North, through Rs. 98, 99 & 100 W., the North & East boundaries of Ts. 17, 18 & 19 N., Rs. 98, 99 & 100 W. and the East boundaries of T. 20 N., Rs. 98, 99 & 100 W. of the Sixth Principal Meridian, Wyoming, is strictly conformable to the field notes of the resurvey thereof
by
William S. Adams & Wesley E. Saxon U.S. Transitmen
under their
assignment to Group I
dated July 14, 1910
which have been examined, approved and filed in this office.
U.S. Surv. Gen'ls. Office.
Cheyenne, Wyoming. November 13, 1912.

Stephen P. Hanson
Surveyor General

Surveys Designated	Amount			When surveyed
	Mls.	Chs.	Lks.	
Standard Lines	38	39	91	July 14, 1910-Oct. 25, 1910.
Township Lines	124	73	53	July 14, 1910-Oct. 26, 1910.
Connections		32	91	Aug. 28, 1910-Oct. 10, 1910.

16366 357

SCALE: 1 INCH TO 160 CHAINS

Accepted by the Nat. Commissioner in his letter C. F. Lewis of 20, 1913.

62

37 Click Here for Field Notes

Index

4856

52

RESURVEY
TOWNSHIP EXTERIORS.

Scale: 1 inch to 160 chains.

This Plat
of the Resurvey of
the Twelfth Auxiliary Meridian West through Townships 17, 18, 19 and 20 North; the North and West Boundaries of Townships 17, 18 and 19 North, Ranges 101, 102 and 103 West and the West Boundaries of Townships 20 North, Ranges 101, 102 and 103 West of the
Sixth Principal Meridian,
Wyoming,
is strictly conformable to the field notes of the resurvey thereof
by
Dougall and Burnham, U.S.D.S.,
under their
Contract No. 315,
dated July 12th, 1906,
which have been examined, approved and filed in this office.
U.S. Surv. Gen'l's Office,
Cheyenne, Wyoming,
January 14, 1908.

Alphens. P. Hanson
U.S. Surv. Gen'l.

Table of Mileage.

Surveys Designated	Amount		When Surveyed.
	Mls.	Chs. Lks.	
Standard Lines Resur.	23	57 55	July 12-August 31, 1906.
Township " "	124	76 27	July 15-October 21, 1906.
Correcting "		10 00	" "

2908

Accepted by the Hon Commissioner in his letter "E," August 21, 1908.

(9)

Indexed

Click Here for Field Notes

Retracement Notes, All or Part

28

509

Compared.

EXTERIOR LINES

Surveys designated	By whom surveyed	Date of Contract	Amount of Surveys	When Surveyed
Township Exteriors	Richard Blackstone	September 11th 1876	200 miles 73 chains 95 links	Sept. & Oct 1876
Connections	" "	" " "	71 . 68.	" " "

Surveyor Generals Office
Cheyenne, Wyo. Jan. 23. 1877

I hereby certify that the above diagram of the exterior lines of Township 20 North Ranges 97 and 98 West Townships 17, 18, 19 and 20 North Ranges 99, 100, 101, 102 and 103 West and Township 20 North Range 104 West of the 6th Principal Meridian in Wyoming Territory is strictly conformable to the field notes of the Survey thereof on file in this Office, which have been examined and approved.

Edw. C. David
Surveyor General.

434