8606 **Click Here for Field Notes** ORIGINAL

TOWNSHIP 18 NORTH, RANGE 102 WEST, OF THE SIXTH PRINCIPAL MERIDIAN, WYOMING.

DEPENDENT RESURVEY AND SUBDIVISION OF SECTION 12

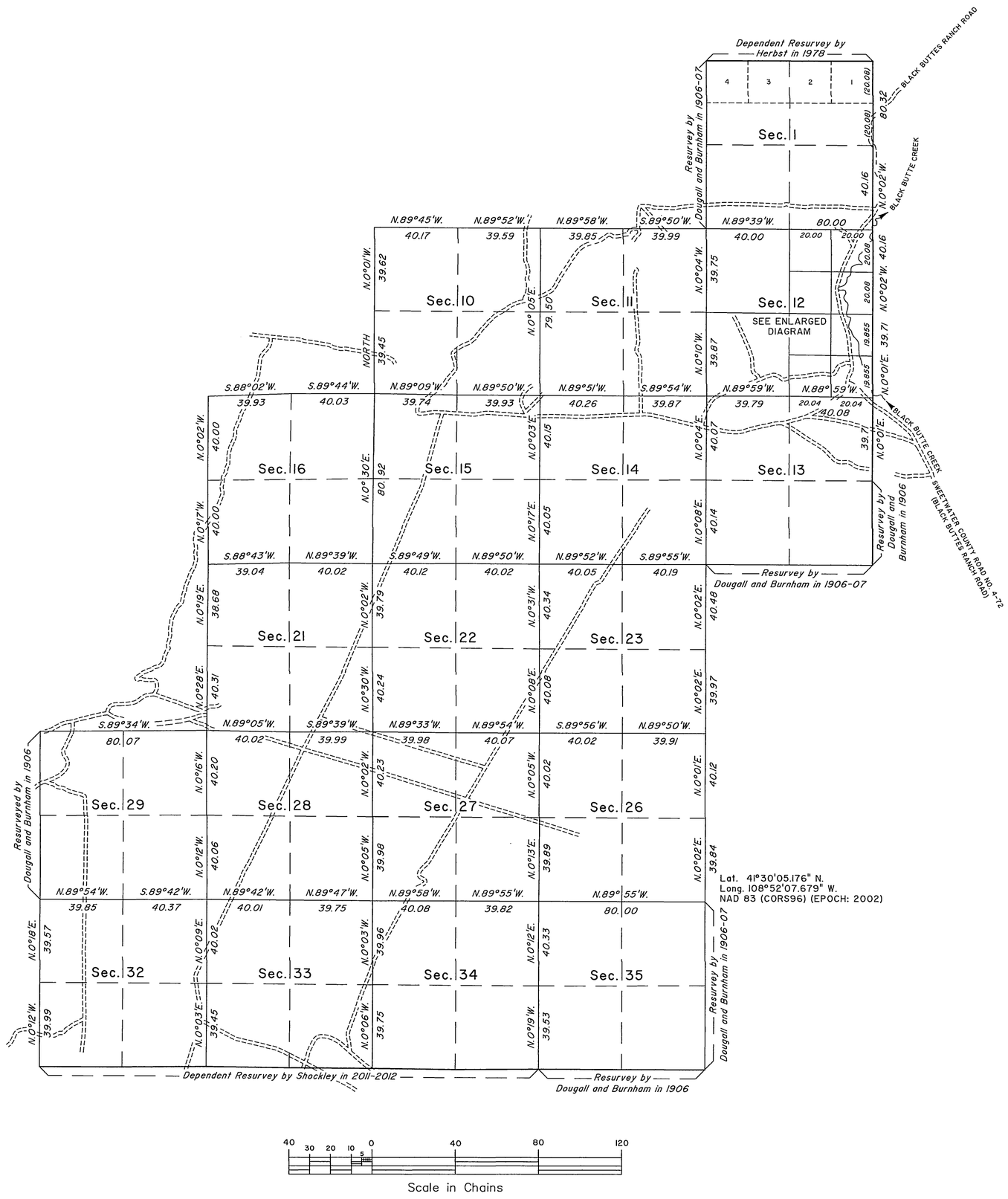

True Meridian

Mean Magnetic Declination 11° E.

Lat. 41°30'05.176" N.
Long. 108°52'07.679" W.
NAD 83 (CORS96) (EPOCH: 2002)

40 30 20 10 5 0 40 80 120

Scale in Chains

A history of surveys is contained in the field notes.

This plat represents the dependent resurvey of portions of the east boundary and subdivisional lines, designed to restore the corners in their true original locations according to the best available evidence, and the survey of the subdivision of section 12, T. 18 N., R. 102 W., Sixth Principal Meridian, Wyoming.

The lotting and areas are as shown on the plat approved January 14, 1908.

Survey executed by Olian T. Shockley, Cadastral Surveyor, beginning July 27, 2011, and completed July 11, 2012, pursuant to Special Instructions and Assignment Instructions dated May 9, 2011, for Group No. 841, Wyoming.

ENLARGED DIAGRAM
(Not to Scale)

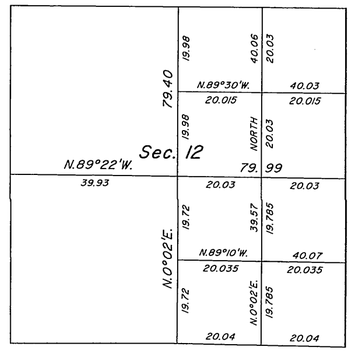

UNITED STATES DEPARTMENT OF THE INTERIOR
BUREAU OF LAND MANAGEMENT

Cheyenne, Wyoming August 7, 2013

This plat is strictly conformable to the approved field notes, and the survey, having been correctly executed in accordance with the requirements of law and the regulations of this Bureau, is hereby accepted.

For the Director

John P. Lee
Chief Cadastral Surveyor for Wyoming

O.T.S.

2331 B

OFFICIALLY FILED: August 7, 2013

37

Click Here for Field Notes

58

accession no 4035

(4-675a)

Resurvey Township Nº 18 North, Range Nº 102 West of the Sixth Principal Meridian, Wyoming.

Total number of Acres 22998.76

Meanders of								
Posts	Courses	Chs. Lks.	Posts	Courses	Chs. Lks.	Posts	Courses	Chs. Lks.
				Coal Land				
				Sec. 2.				
				" 3.				

Latitude 41°29' N.
Longitude 108°50'45" W.
Mag. Decl. 17°33' E.

Surveys Designated	By Whom Surveyed	Date of Contract No	Amount of Surveys M.	Chs.	Lks.	When Surveyed	
Resurvey Township lines	Dougall & Burnham	315 July 12, 1906	23	78	55	August 12-29, 1906	
Resurvey Subdivisions	" "	" " "	59	75	09	Sept. 16-30, 1906 and December 8, 1907	

See Ellis Hudman letter June 20, 1959. He finds orig. survey cors. on W. bdy. 974 feet west of resurvey cors.

The above Map of Resurvey of Township Nº 18 North of Range Nº 102 West of the Sixth Principal Meridian Wyoming is strictly conformable to the field notes of the resurvey thereof on file in this Office which have been examined and approved.

Surveyor General's Office
Cheyenne, Wyoming January 14, 1908

Stephens Peterman
Sur. Genl.

A.L.R.

A.M.T.

THE NORRIS PETERS CO. LITHO. WASHINGTON, D. C.

2331-A

Accepted by the Hon. Commissioner in his letter "E" August 21, 1908. Triplicate plat forwarded to Evanston Land Office, August 25, 1908.

18-102

Click Here for Field Notes

4034

TOWNSHIP No. 18 NORTH, RANGE No. 102 WEST of the 6TH Principal MERIDIAN.

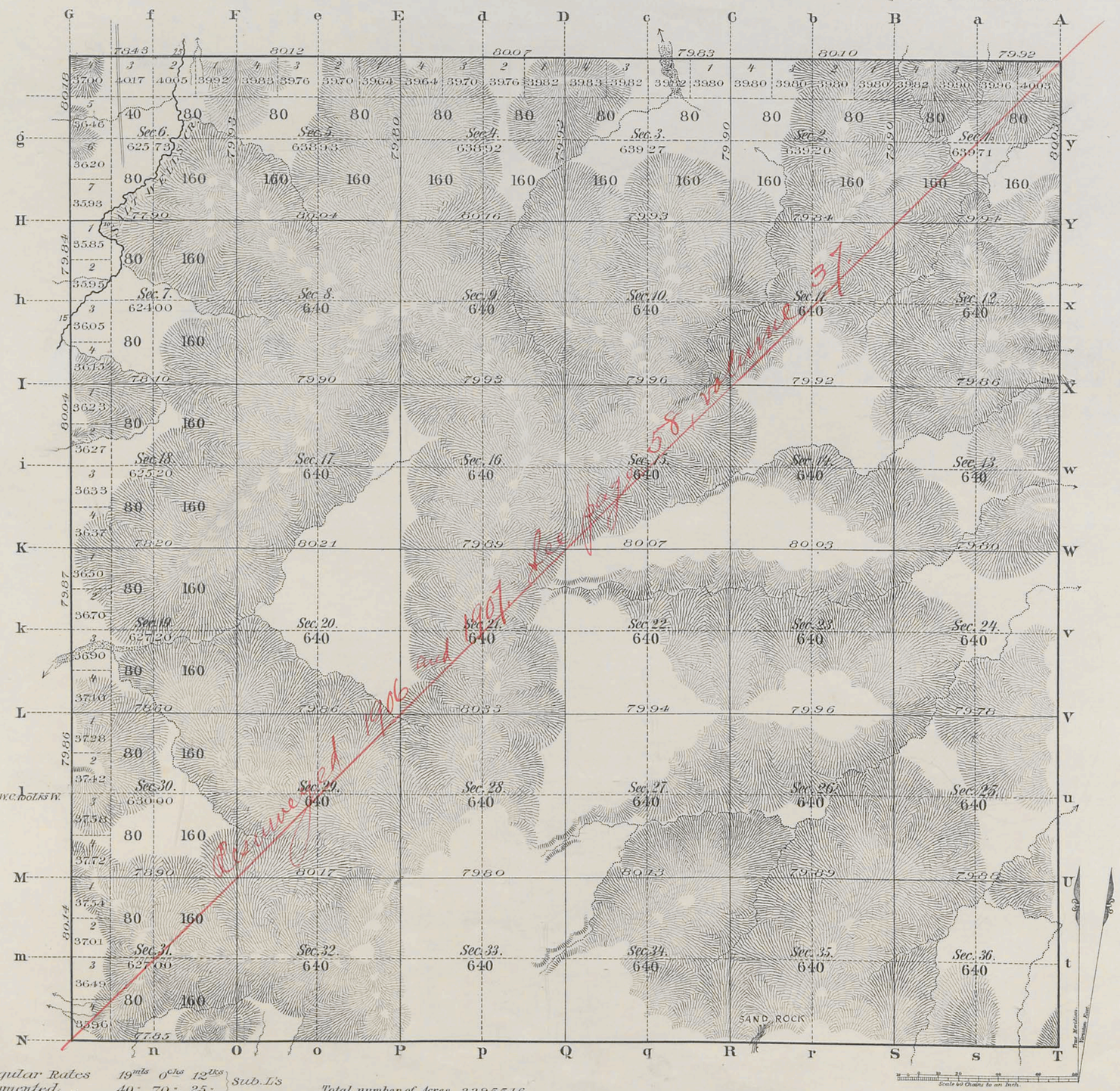

Regular Rates 19mls 0chs 12lks } Sub. L's
Augmented " 40 " 70 " 25 "

Total number of Acres. 22.955,16

Surveys Designated	By Whom Surveyed	Date of Contract	Amount of Surveys Mls Chs Lks	When Surveyed	Magnetic Declination
Township lines	Richard Blackstone	Sept. 11TH 1876	23 75 80	Sept. & Oct. 1876	
Subdivisions	G.M. Carson	Oct. 10TH 1883	59 70 37	Apr. 26-May 1, 1884	16°43' East.
Connections					
Retracing Tp. L's	" "	" " "	11 78 40	Mar. 5-Apr. 5, 1884	

The above Map of Township No. 18 North Range No. 102 West of the Sixth Principal Meridian Wyoming Territory is strictly conformable to the field notes of the survey thereof on file in this Office which have been examined and approved

Surveyor General's Office, Cheyenne, Wyoming Dec. 20th 1884

John W. Meldrum
Sur. Gen.l

A. GAST & CO. - ST. LOUIS & N.Y.

Subs.
Max $ 286.15
Min 95.01
$ 381.16
Retr. tp lines 83.86
$ 465.02

2331

care
18-102

37

Click Here for Field Notes

52

Index

4856

RESURVEY
TOWNSHIP EXTERIORS.

Scale: 1 inch to 160 chains.

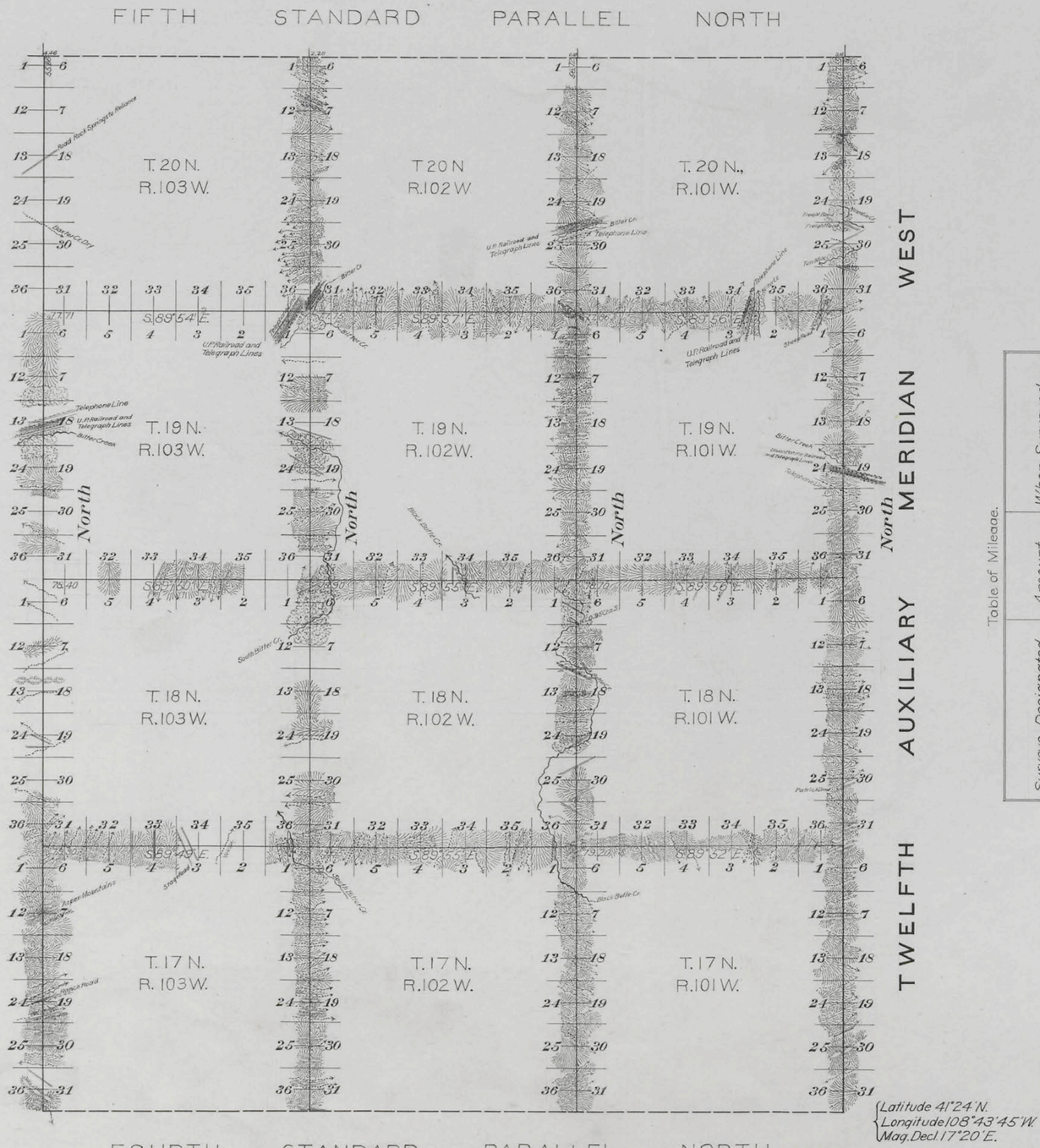

This Plat
of the Resurvey of
the Twelfth Auxiliary Meridian West through Townships 17, 18, 19 and 20 North; the North and West Boundaries of Townships 17, 18 and 19 North, Ranges 101, 102 and 103 West and the West Boundaries of Townships 20 North, Ranges 101, 102 and 103 West of the
Sixth Principal Meridian,
Wyoming,
is strictly conformable to the field notes of the resurvey thereof
by
Dougall and Burnham, U.S.D.S.,
under their
Contract No. 315,
dated July 12th, 1906,
which have been examined, approved and filed in this office.
U.S. Surv. Gen'l's Office,
Cheyenne, Wyoming,
January 14, 1908.

Alphens. P. Hanson
U.S. Surv. Gen'l.

Table of Mileage.

Surveys Designated	Amount		When Surveyed.
	Mls.	Chs. Lks.	
Standard Lines Resur.	23	57 55	July 12-August 31, 1906.
Township " "	124	76 27	July 15-October 21, 1906.
Connecting "		10 00	" " "

2908

A.M.T.

Accepted by the Hon Commissioner in his letter "E," August 21, 1908.

Click Here for Field Notes | Retracement Notes, All or Part

Compared.

EXTERIOR LINES

Surveys designated	By whom surveyed	Date of Contract	Amount of Surveys	When Surveyed
Township Exteriors	Richard Blackstone	September 11th 1876	200 73 95	Sept^r & Octr 1876
Connections	" "	" " "	71 . 68.	" " "

Surveyor Generals Office
Cheyenne, Wyo. Jan. 23. 1877

I hereby certify that the above diagram of the exterior lines of Township 20 North Ranges 97 and 98 West Townships 17, 18, 19 and 20 North Ranges 99, 100, 101, 102, and 103 West and Township 20 North Range 104 West of the 6th Principal Meridian in Wyoming Territory is strictly conformable to the field notes of the Survey thereof on file in this Office, which have been examined and approved.

Edw. C. David
Surveyor General.