7826 **Click Here for Field Notes**

ORIGINAL

TOWNSHIP 18 NORTH, RANGE 105 WEST, OF THE SIXTH PRINCIPAL MERIDIAN, WYOMING.

DEPENDENT RESURVEY AND SUBDIVISION OF SECTION 6

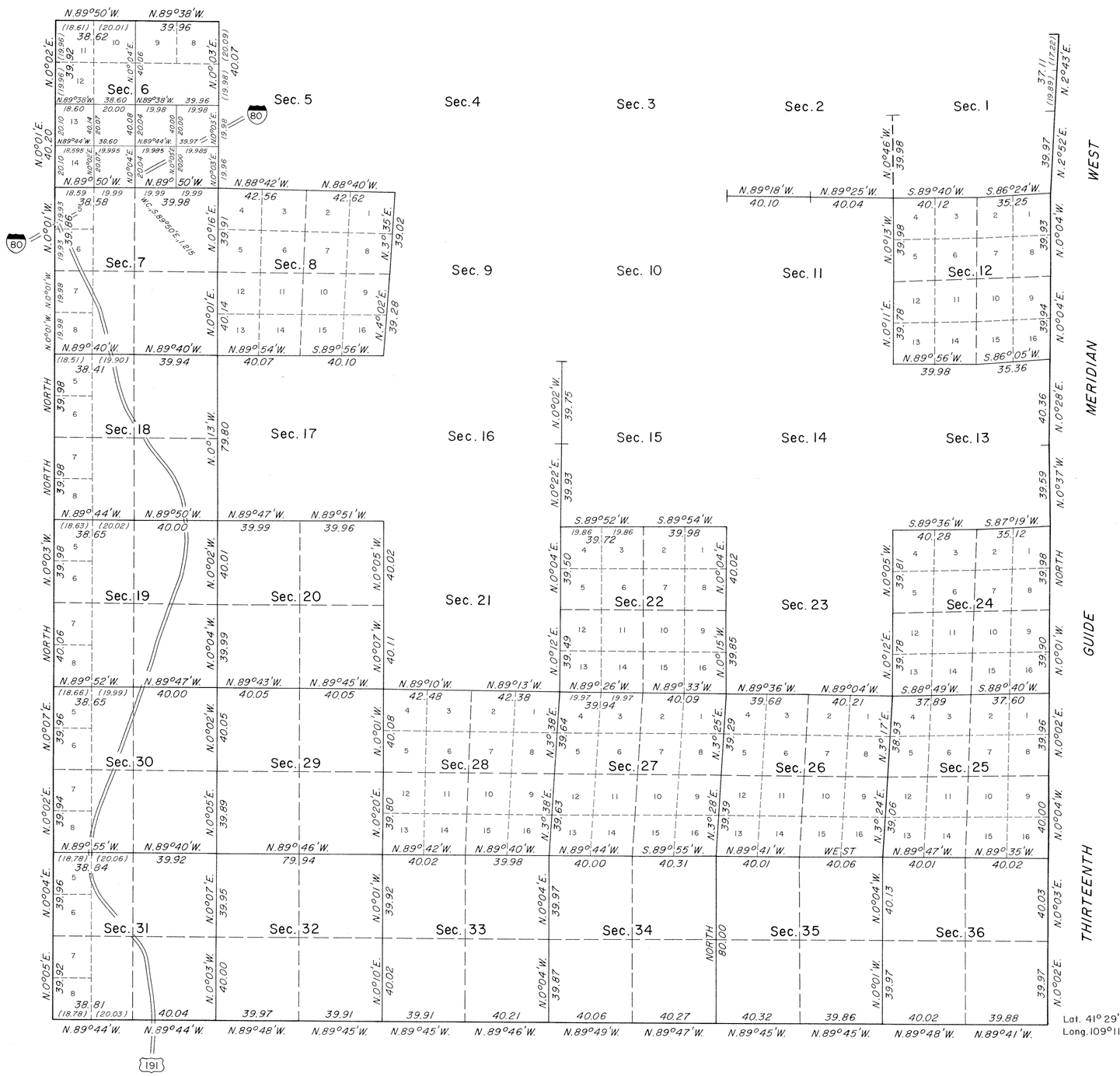

Lat. 41° 29' 16.4" N.
Long. 109° 11' 39.5" W.

A history of surveys is contained in the field notes.

This plat represents the dependent resurvey of the Thirteenth Guide Meridian West, through T. 18 N., between Rs. 104 and 105 W., the south and west boundaries, a portion of the north and west boundaries, a portion of the north boundary, and a portion of the subdivisional lines designed to restore the corners in their true original locations according to the best available evidence, and the subdivision of section 6, T. 18 N., R. 105 W., Sixth Principal Meridian, Wyoming.

The lottings and areas are as shown on the plat approved November 12, 1909.

Survey executed by Douglas J. Jacobson, Cadastral Surveyor, beginning June 16, 1981, and completed October 4, 1982, pursuant to Special Instructions dated April 13, 1981, for Group No. 424, Wyoming.

UNITED STATES DEPARTMENT OF THE INTERIOR
BUREAU OF LAND MANAGEMENT

Cheyenne, Wyoming January 22, 1988

This plat is strictly conformable to the approved field notes, and the survey, having been correctly executed in accordance with the requirements of law and the regulations of this Bureau, is hereby accepted.

For the Director

Richard L. Pakes

Chief Cadastral Surveyor for Wyoming

W.H.B.

408 C

Click Here for Field Notes

Acces. 6367

ORIGINAL

TOWNSHIP No. 18 NORTH, RANGE No. 105 WEST OF THE SIXTH PRINCIPAL MERIDIAN, WYOMING.

DEPENDENT RESURVEY OF SECTION 10.



TRAVERSE IN SWEETWATER No. 2 MINE

Scale: 1 Inch = 400 Feet

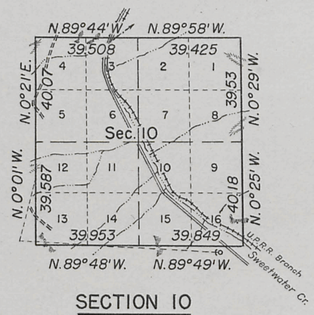

SECTION 10

Scale: 1 Inch = 40 Chains

MEMORANDUM

Dependent resurvey of the boundaries of section 10, tie to Sweetwater No. 2 coal mine and establishment of underground monuments in the mine workings on the boundaries of section 10, all executed by Marvin J. Lytle, Associate Cadastral Engineer and John M. Tufts, Cadastral Engineer, June 30 – July 11, 1944, under Special Instructions for Group No. 200, Wyoming, dated October 6, 1943 and authorized by General Land Office memorandum "E" dated August 13, 1943.

Boundaries of section 10 resurveyed by Adams and Stewart, Deputy Surveyors, in 1907, as shown upon the plat approved November 12, 1909, upon which the areas are shown.

UNITED STATES DEPARTMENT OF THE INTERIOR

GENERAL LAND OFFICE

Denver, Colorado, June 4, 1945

This plat of Township No. 18 North, Range No. 105 West, of the Sixth Principal Meridian, Wyoming, is strictly conformable to the field notes of the survey thereof which have been examined and approved.

Supervisor of Surveys

Washington, D.C., AUGUST 13, 1945

The survey represented by this plat having been correctly executed in accordance with the requirements of law and the regulations of this office, is hereby accepted.

Joel David Wolfsohn

Assistant Commissioner.

RCM

MJL

408-B

Recd Nov. 5, 1945

18-105

39 **Click Here for Field Notes** 10

470

(4-675a)

Resurvey Township No. 18 North, Range No. 105 West of the Sixth Principal Meridian, Wyoming.



Total number of Acres 229,408

Meanders of								
Posts	Courses	Ch.s Lk.s	Posts	Courses	Ch.s Lk.s	Posts	Courses	Ch.s Lk.s
				Probably Coal land				
				Sec. 1				
				Sec. 2				
				Sec. 3				
				Sec. 4				
				Sec. 10				
				Sec. 11				
				Sec. 12				
				Sec. 13				
				Sec. 14				
				Sec. 15				
				Sec. 16				
				Sec. 21				
				Sec. 22				
				Sec. 23				
				Sec. 24				
				Sec. 25				
				Sec. 26				
				Sec. 27				
				Sec. 28				
				Sec. 33				
				Sec. 34				
				Sec. 35				
				Sec. 36				
				Sec. 9				

Latitude 41° 29' N.
Longitude 108° 12' W.
Mag. Decl. 17° 10' E.

Surveys Designated	By Whom Surveyed	Date of Contract No.	Amount of Surveys M.	Ch.s	Lk.s	When Surveyed
Resurvey Township lines	Adams and Stewart	326, June 24, 1907	23	78	53	July 1 - Oct 19, 1907
Resurvey Subdivisions	" " "	" " "	59	66	08	July 26 - Dec 8, 1907

W. A.L.R. N. F.R.O. } computers
Letterer
Typing

Resurvey of
The above Map of Township No. 18 North of Range No. 105 West of the Sixth Principal Meridian, Wyoming is strictly conformable to the field notes of the survey thereof on file in this Office, which have been examined and approved.

Surveyor General's Office,
Cheyenne, Wyoming, November 12, 1909.

Sur. Gen.

THE NORRIS PETERS CO. LITHO. WASHINGTON, D. C.

Accepted by the Acting Commissioner in his letter "E" May 16, 1910. Triplicate forwarded to Evanston Land Office May 20, 1910.

408A

18-105

(8) **Click Here for Field Notes**

75

469

TOWNSHIP No. 18 NORTH, RANGE No. 105 WEST OF THE SIXTH PRINCIPAL MERIDIAN

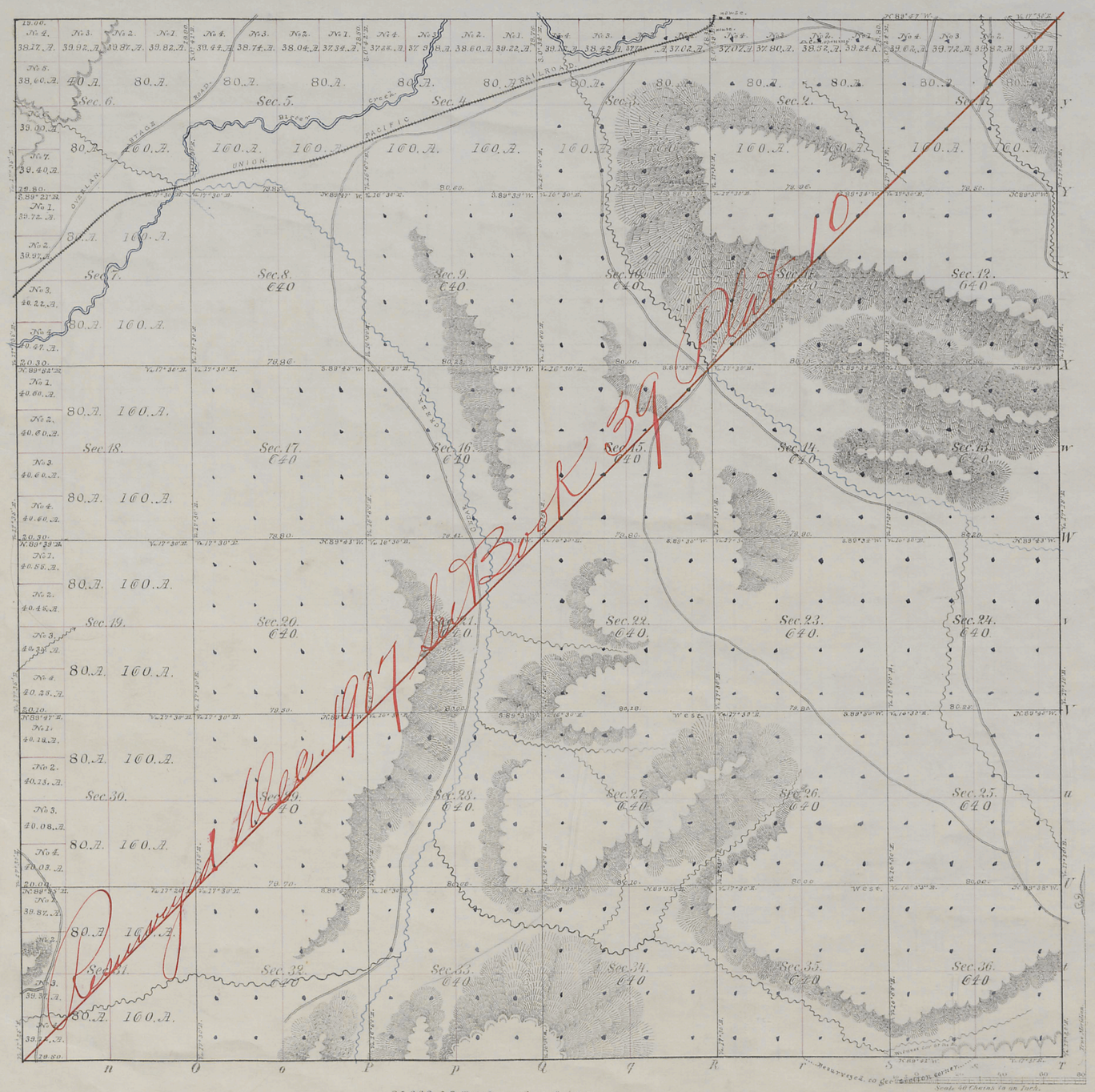

Meanders of								
Posts	Courses	Ch.s Lk.s	Posts	Courses	Ch.s Lk.s	Posts	Courses	Ch.s Lk.s

23,008.26. Total number of Acres.

Surveys Designated	By Whom Surveyed	Date of Contract	Amount of Surveys	When Surveyed
Township lines	S. W. Downey.	October 1st 1872.	M. 23. Chs. 79. Lks. 60.	November 21, 23, 1872.
Subdivisions	Medary & Grant.	July 7th 1875.	59 . 74 . 68	September 28th Oct. 1, 1875.
Connections				
13th Guide Meridian W.	S. W. Downey.	October 1st 1872.	6 . 00 . 00	November 19th 1872.
S. side of Section 35 & 36	Re-surveyed by Med. & Grant.	to set missing corner	1 . 00 . 00	September 28th 1875.

The above Map of Township No. 18 North of Range No. 105 West of the Sixth Principal Meridian in Wyoming Territory is strictly conformable to the field notes of the survey thereof on file in this Office, which have been examined and approved.

Surveyor General's Office,
Cheyenne Wyoming
January 6th 1876

Edw. C. David
Surv. Genl.

A. Gast & Co., St. Louis, Mo.

408

Canc
18-105

39 Indexed

Click Here for Field Notes

Ret. / Resurvey Notes, All or Part

4

4058

RESURVEY

TOWNSHIP EXTERIORS

Scale: 160 chains to 1 inch



Latitude 41°24' N.
Longitude 109°05' W.
Mag. Decl. 17°05' E.

This Plat
of the Resurvey of
The Fourth Standard Parallel North through Ranges 104, 105 & 106 West
The Thirteenth Guide Meridian West through Townships 17, 18, 19 & 20 North
and the
North Boundary of Townships 17, 18 & 19 North, Ranges 104, 105 & 106 West
East Boundary of Townships 17, 18, 19 & 20 North, R. 106 West of the
Sixth Principal Meridian
Wyoming
is strictly conformable to the field notes of the survey thereof
by
Adams and Stewart U.S.D.Ss.
under their
Contract No. 326
dated June 24, 1907.
which have been examined, approved and filed in this office
U.S. Surv. Gen'l's Office
Cheyenne, Wyoming
November 12, 1909.

Alphens & P. Hansen
Surv. Gen't.

Table of Mileage

Surveys Designated	Amount Mls.	Chs.	Lks.	When Surveyed
Standard Lines	41	51	33	June 27-September 21, 1907
Township "	77	29	70	July 6-October 20, 1907
Connecting "		20	12	September 14, 21, 1907

AMT

Accepted by the Acting Commissioner in his letter "E" May 16, 1910.

2344

0047

Click Here for Field Notes

Retracement Notes, All or Part

EXTERIOR LINES.

R. 105 W.

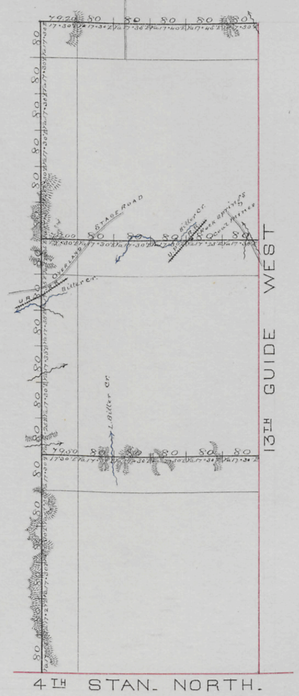

T. 19 N.

T. 18 N.

T. 17 N.

Surveys Designated	By Whom Surveyed	Date of Contract	Amt. of Surveys	When Surveyed
Exterior Lines	Stephen W. Downey	October 1st 1872	55.77 . 70	Nov. 11-26 1872.

I hereby certify that the above Diagram of the Exterior Lines of Townships 17, 18, and 19 North, Range 105 West of 6th Principal Meridian, in Wyoming Territory, is strictly conformable to the field notes of the survey thereof, on file in this Office, which have been examined and approved.

Surveyor General's Office
Cheyenne Wyo. Dec. 14th 1872

Silas Reed
Sur.r Gen.l

0008 Click Here for Field Notes

Indexed.

THIRTEENTH GUIDE MERIDIAN WEST

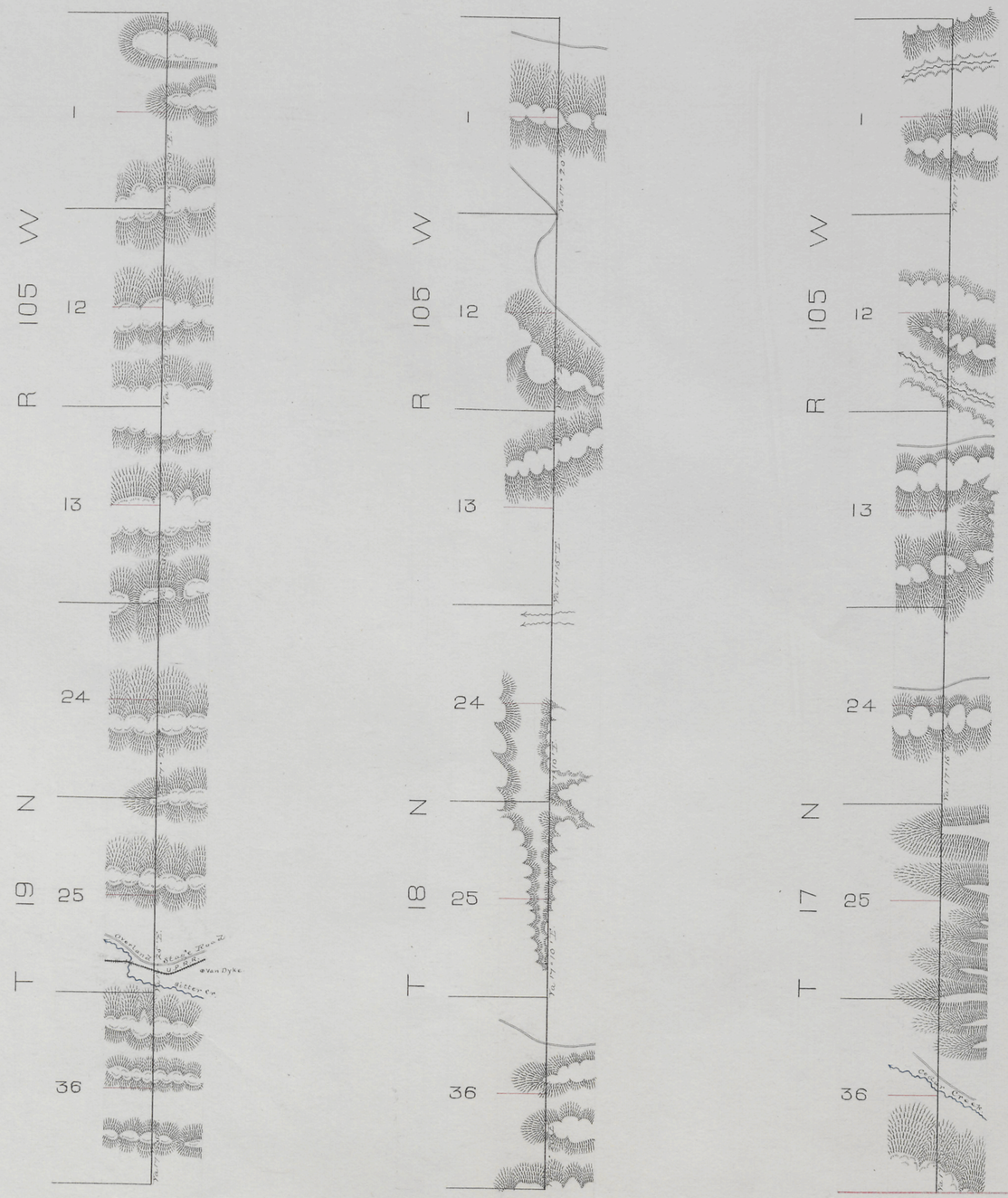

Surveys Designated	By Whom Surveyed	Date of Contract	Amt. of Surveys	When Surveyed
13th Guide Meridian	Stephen W. Downey	October 1st 1872	18 Miles	Nov. 18-20th 1872

I hereby certify that the above Diagram of the 13th Guide Meridian West of 6th Principal Meridian, between Ranges 104 and 105 West is strictly conformable to the field notes of the survey thereof on file in this office, which have been examined and approved.

Surveyor General's Office.
Cheyenne Wyo. Dec 14th 1872

Silas Reed
Sur. Genl.