7827 **Click Here for Field Notes**

ORIGINAL

TOWNSHIP 18 NORTH, RANGE 106 WEST, OF THE SIXTH PRINCIPAL MERIDIAN, WYOMING.

DEPENDENT RESURVEY

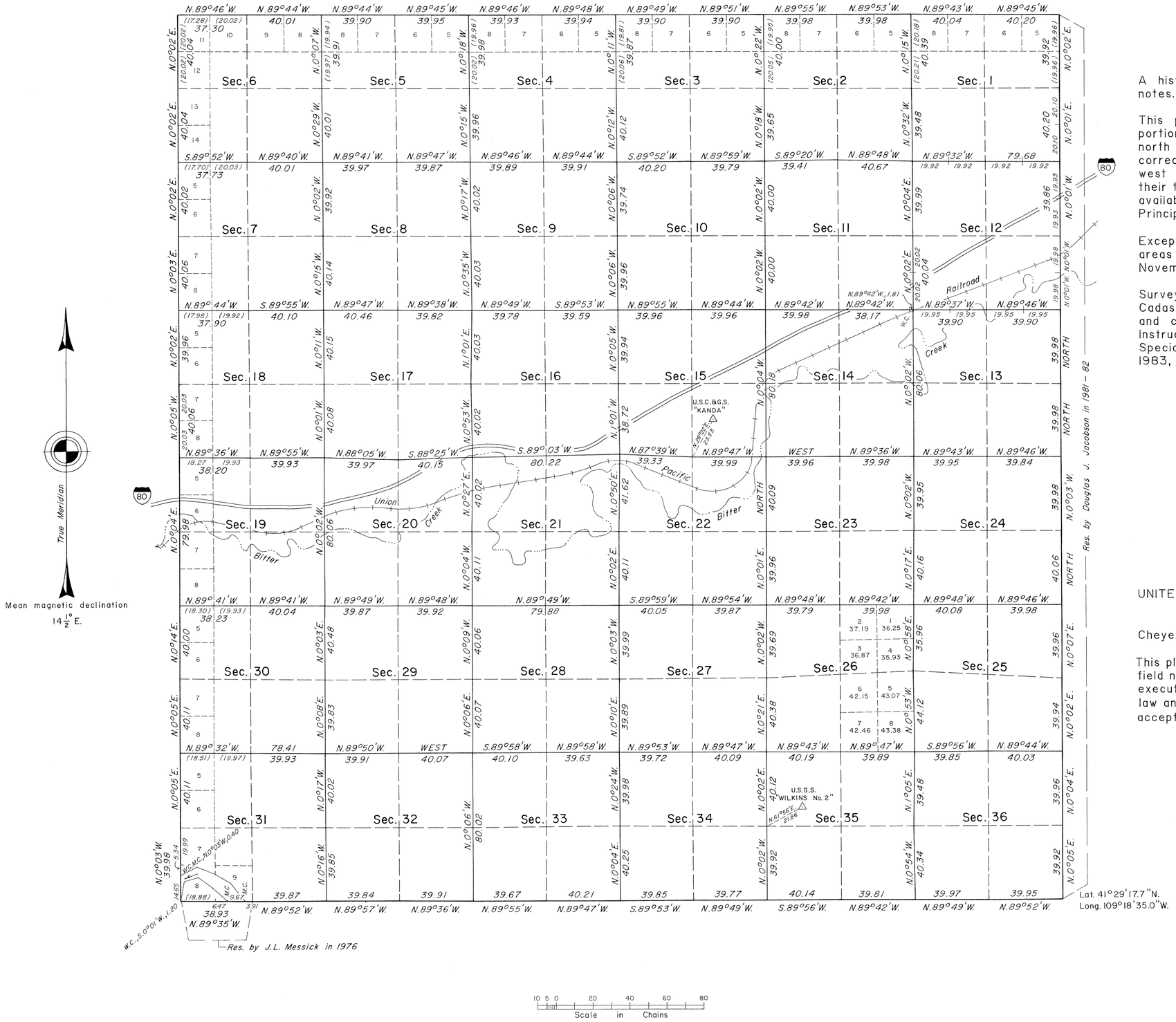

A history of surveys is contained in the field notes.

This plat represents the dependent resurvey of portions of the south and west boundaries, the north boundary, and the subdivisional lines, and the corrective dependent resurvey of a portion of the west boundary designed to restore the corners in their true original locations according to the best available evidence, T. 18 N., R. 106 W., Sixth Principal Meridian, Wyoming.

Except as indicated hereon, the lottings and areas are as shown on the plat approved November 12, 1909.

Survey executed by Douglas J. Jacobson, Cadastral Surveyor, beginning August 24, 1981, and completed May 9, 1983, pursuant to Special Instructions dated April 13, 1981, and Supplemental Special Instructions dated July 16, 1981, and May 5, 1983, for Group No. 424, Wyoming.

UNITED STATES DEPARTMENT OF THE INTERIOR
BUREAU OF LAND MANAGEMENT

Cheyenne, Wyoming January 22, 1988

This plat is strictly conformable to the approved field notes, and the survey, having been correctly executed in accordance with the requirements of law and the regulations of this Bureau, is hereby accepted.

For the Director

Richard L. Parker

Chief Cadastral Surveyor for Wyoming

W.H.B.

444 B

39

Click Here for Field Notes

14

(4-675a)

521

Resurvey Township No. 18 North, Range No. 106 West of the Sixth Principal Meridian, Wyoming.



Public Land 22922.28 Acres.
Water Surface 26.08 Acres. Total number of Acres 22948.36

Surveys Designated	By Whom Surveyed	Date of Contract No.	Amount of Surveys M.	Chs.	Lks.	When Surveyed
Resurvey N.E. and S. Township lines	Adams & Stewart	326 June 24, 1907	17	76	11	July 24-Aug. 18, 1907.
Resurvey Subdivisions	" " "	" " "	59	69	21	August 18-25, 1907.
Meanders	" " "	" " "	1	1	05	August 25, 1907.
Resurvey W. Township Line	Stewart & Allyn	327 " "	6	00	00	July 10, 1907

Meanders of

Posts	Courses	Chs. Lks.	Posts	Courses	Chs. Lks.	Posts	Courses	Chs. Lks.

Latitude 41°29' N.
Longitude 109°19' W.
Mag. Decl. 16°58' E.

The above Map of Resurvey of Township No. 18 North, of Range No. 106 West of the Sixth Principal Meridian, Wyoming, is strictly conformable to the field notes of the resurvey thereof on file in this Office, which have been examined and approved.

Surveyor General's Office,
Cheyenne, Wyoming, November 12, 1909.

Alphen P. Harmon
Sur. Gen.

F.A.O.

THE NORRIS PETERS CO. LITHO. WASHINGTON, D. C.

Accepted by the Hon. Commissioner in his letter "E" Jany 28, 1910. Triplicate plat forwarded to Evanston Land Office Feby 2, 1910.

444A

18-106

Click Here for Field Notes

520

TOWNSHIP No. 18 NORTH RANGE No. 106 WEST of the 6TH Principal MERIDIAN.

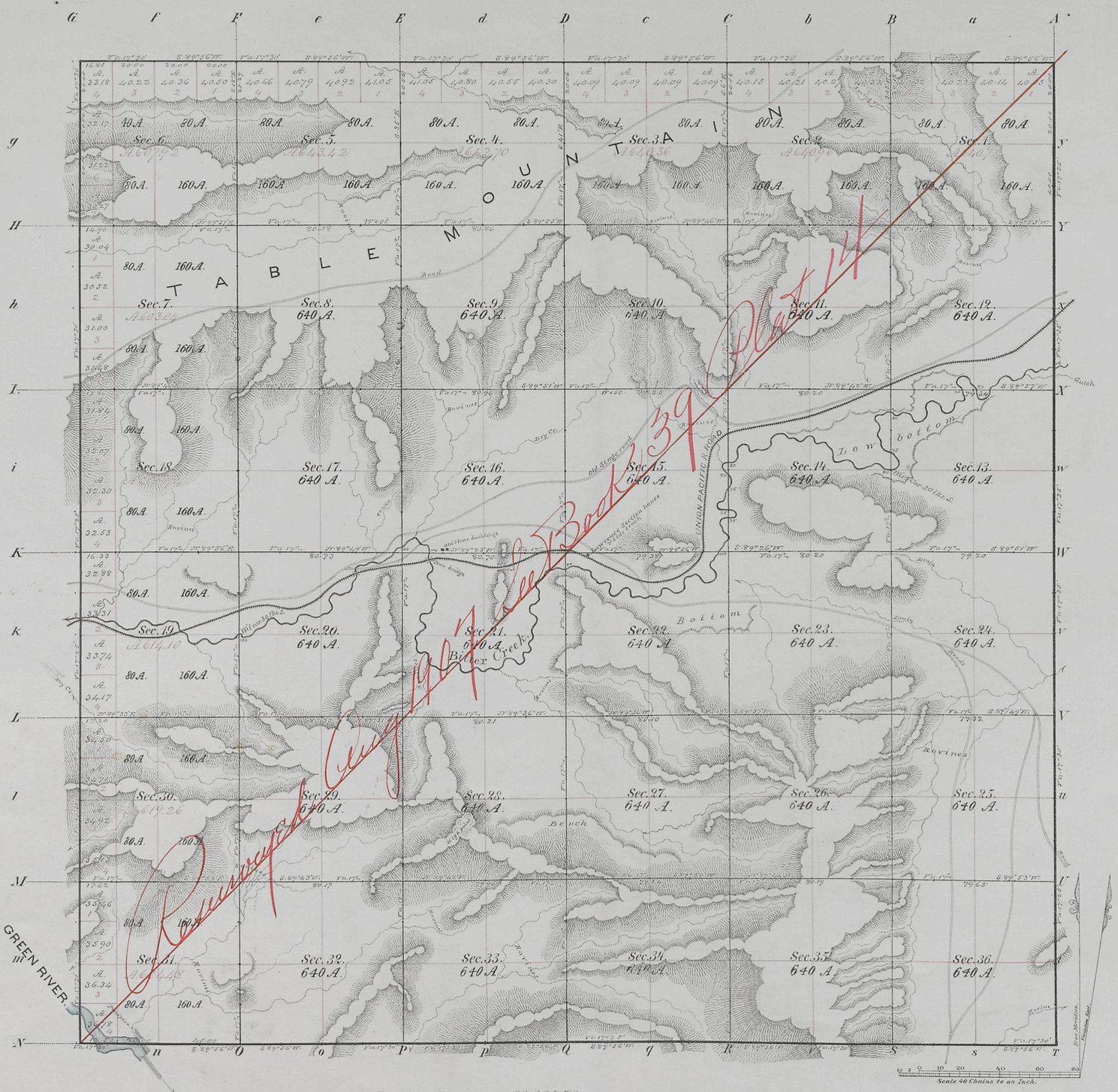

Total number of Acres. 22,885.72

Surveys Designated	By Whom Surveyed	Date of Contract	Amount of Surveys Miles Chs Links	When Surveyed
W. No. & S. Township lines	Medary & Grant	July 7. 1875	17 . 75 . 30	Sept. 1875
Subdivisions	R. Blackstone	Sept. 11. 1876	59 . 63 . 84	June, 1877
Connections				
E. Township line	S. W. Downey	Oct. 1. 1872	6 . 00 . 00	Nov. 1872

The above Map of Township No. 18 North, of Range No. 106 West of the 6th Principal Meridian, Wyoming Territory, is strictly conformable to the field notes of the survey thereof on file in this Office, which have been examined and approved.

Surveyor Generals Office, Cheyenne, Wyo. July 31, 1877.

Edw. C. David
Sur. Gen.l

A. Gast & Co., St. Louis, Mo.

Carc
18-106

TOWNSHIP 18 NORTH, RANGE 106 WEST OF THE SIXTH PRINCIPAL MERIDIAN, WYOMING.

INDEX TO CORNER REMONUMENTATION WITHOUT SURVEY



NOT TO SCALE

LEGEND

Remonumented Corner as Indicated

39 Indexed

Click Here for Field Notes

Ret. / Resurvey Notes, All or Part

4

4058

RESURVEY

TOWNSHIP EXTERIORS

Scale: 160 chains to 1 inch



Latitude 41°24' N.
Longitude 109°05' W.
Mag. Decl. 17°05' E.

This Plat
of the Resurvey of
The Fourth Standard Parallel North through Ranges 104, 105 & 106 West
The Thirteenth Guide Meridian West through Townships 17, 18, 19 & 20 North
and the
North Boundary of Townships 17, 18 & 19 North, Ranges 104, 105 & 106 West
East Boundary of Townships 17, 18, 19 & 20 North, R. 106 West of the
Sixth Principal Meridian
Wyoming
is strictly conformable to the field notes of the survey thereof
by
Adams and Stewart U.S.D.Ss.
under their
Contract No. 326
dated June 24, 1907.
which have been examined, approved and filed in this office
U.S. Surv. Gen'l's Office
Cheyenne, Wyoming
November 12, 1909.

Alphens & P. Hansen
Surv. Gen't.

Table of Mileage

Surveys Designated	Amount Mls.	Chs.	Lks.	When Surveyed
Standard Lines	41	51	33	June 27-September 21, 1907
Township "	77	29	70	July 6-October 20, 1907
Connecting "		20	12	September 14, 21, 1907

AMT

Accepted by the Acting Commissioner in his letter "E" May 16, 1910.

2344

Click Here for Field Notes

Retracement Notes, All or Part

(8)

Indexed

413

70

EXTERIOR LINES.

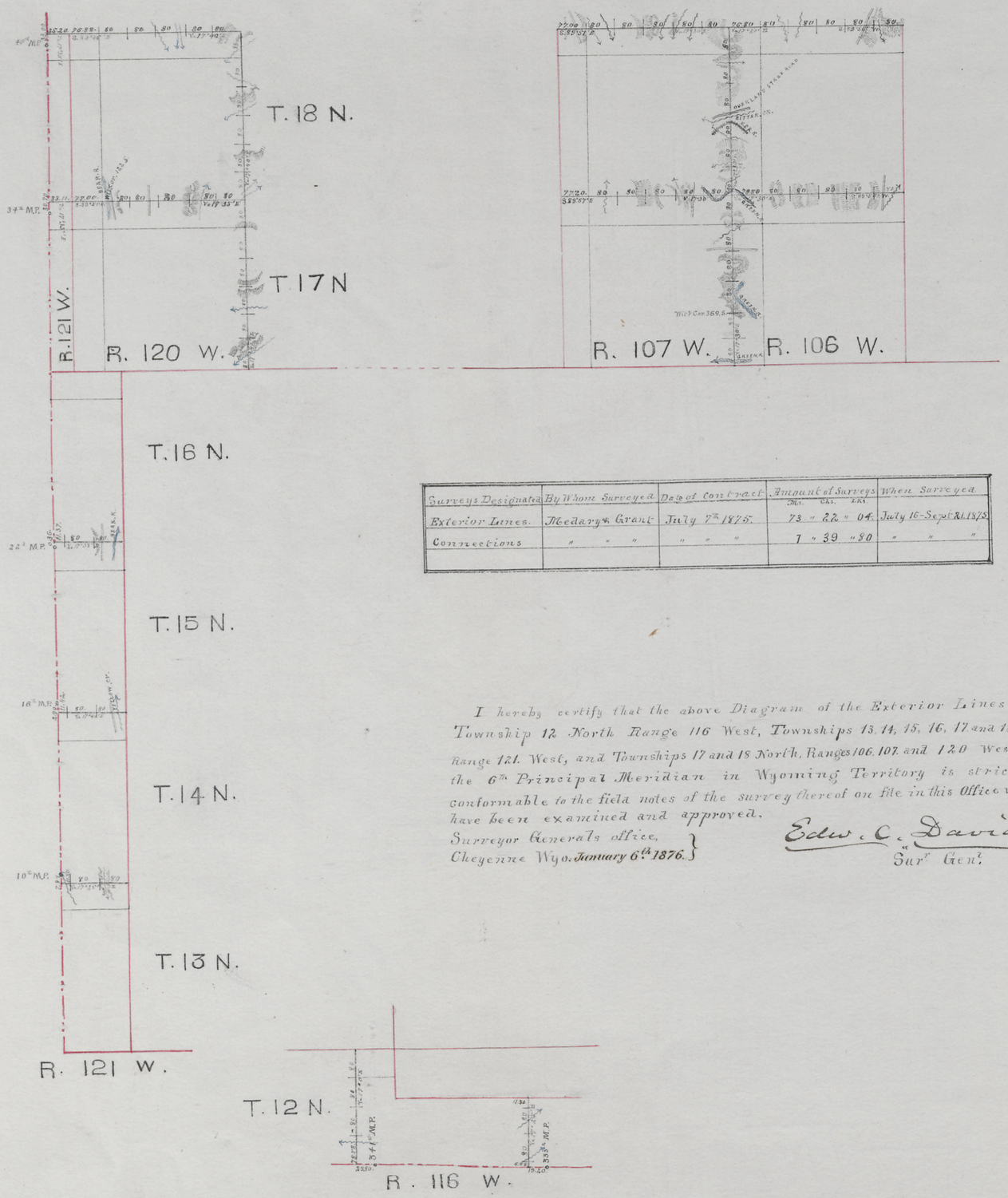

Surveys Designated	By Whom Surveyed	Date of Contract	Amount of Surveys Mls. Chs. Lks.	When Surveyed
Exterior Lines.	Medary & Grant	July 7th 1875.	73 " 22 " 04	July 16-Sept. 11 1875
Connections	" " "	" " "	7 " 39 " 80	" " "

I hereby certify that the above Diagram of the Exterior Lines of Township 12 North Range 116 West, Townships 13, 14, 15, 16, 17 and 18 North Range 121 West, and Townships 17 and 18 North, Ranges 106, 107, and 120 West of the 6th Principal Meridian in Wyoming Territory is strictly conformable to the field notes of the survey thereof on file in this Office which have been examined and approved.

Surveyor Generals office,
Cheyenne Wyo. January 6th 1876.

Edw. C. David
Surr. Genl.