Click Here for Field Notes

7043

ORIGINAL

TOWNSHIP 18 NORTH, RANGE 108 WEST OF THE SIXTH PRINCIPAL MERIDIAN, WYOMING.

DEPENDENT RESURVEY

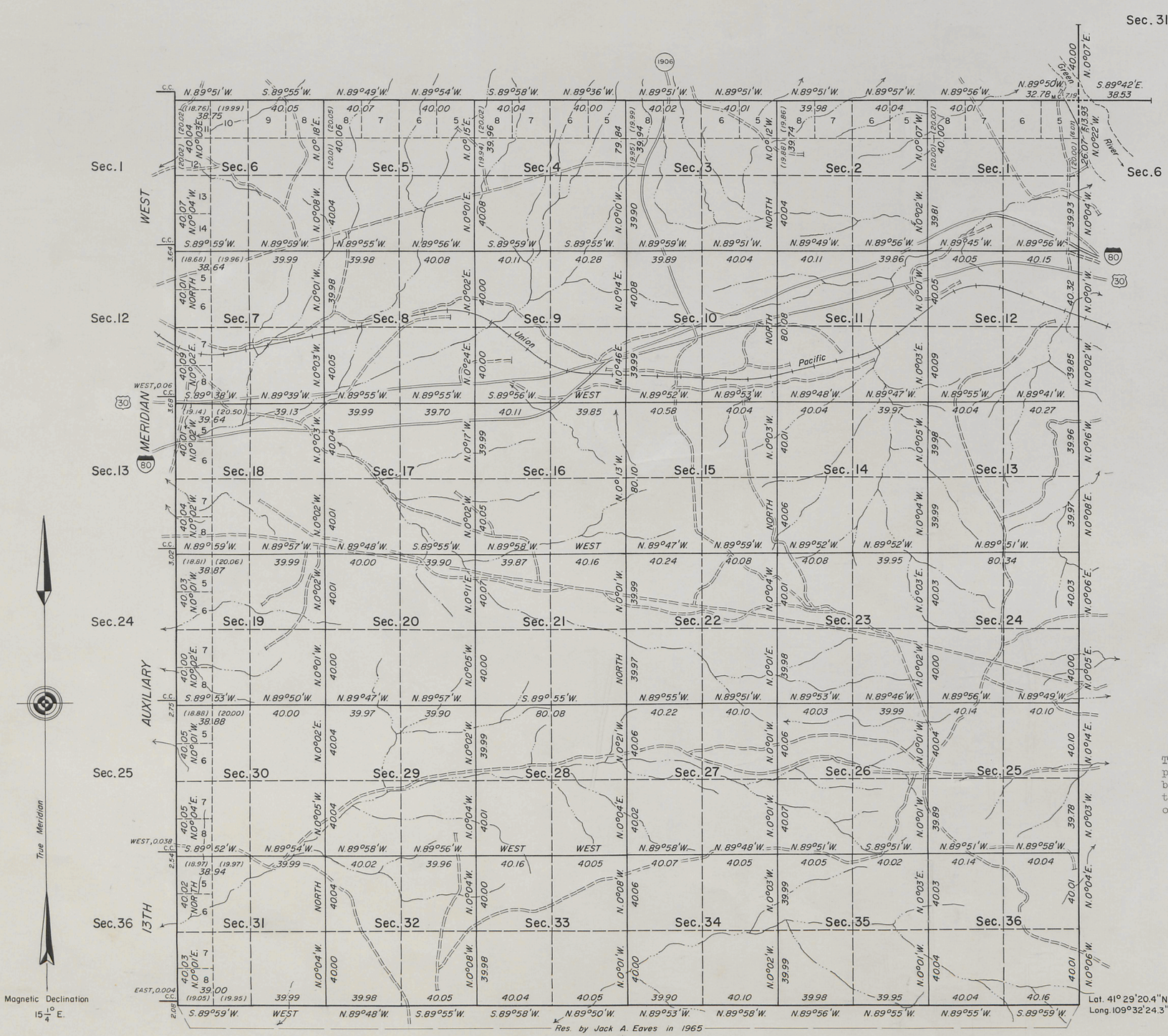

Magnetic Declination
15 1/4° E.

0 5 10 20 40 80
SCALE IN CHAINS

Area Resurveyed 22,984.85 Acres

This plat represents a retracement and reestablishment of the Thirteenth Auxiliary Meridian West through T. 18 N., between Rs. 108 and 109 W., the north and east boundaries, and subdivisional and meander lines, designed to restore the corners in their true original locations according to the best available evidence.

The areas are as shown on the plat approved March 14, 1910.

The history of prior surveys is contained in the field note record.

Survey executed by Louis D. Gilbert, Supervisory Cadastral Surveyor, beginning May 4, 1966, and completed June 3, 1966, pursuant to Supplemental Special Instructions for Group No. 304, Wyoming, dated May 3, 1966.

UNITED STATES DEPARTMENT OF THE INTERIOR
BUREAU OF LAND MANAGEMENT
Washington, D. C. December 21, 1967

This plat is strictly conformable to the approved field notes, and the survey, having been correctly executed in accordance with the requirements of law and the regulations of this Bureau, is hereby accepted.

For the Director

R. E. Brown

Acting Chief, Division of Engineering

Lat. 41° 29'20.4"N.
Long. 109°32'24.3"W.

W.H.B.

400B

18-108

39

Click Here for Field Notes

459

61

(4-675a)

Resurvey Township Nº 18 North, Range Nº 108 West of the Sixth Principal Meridian, Wyoming.

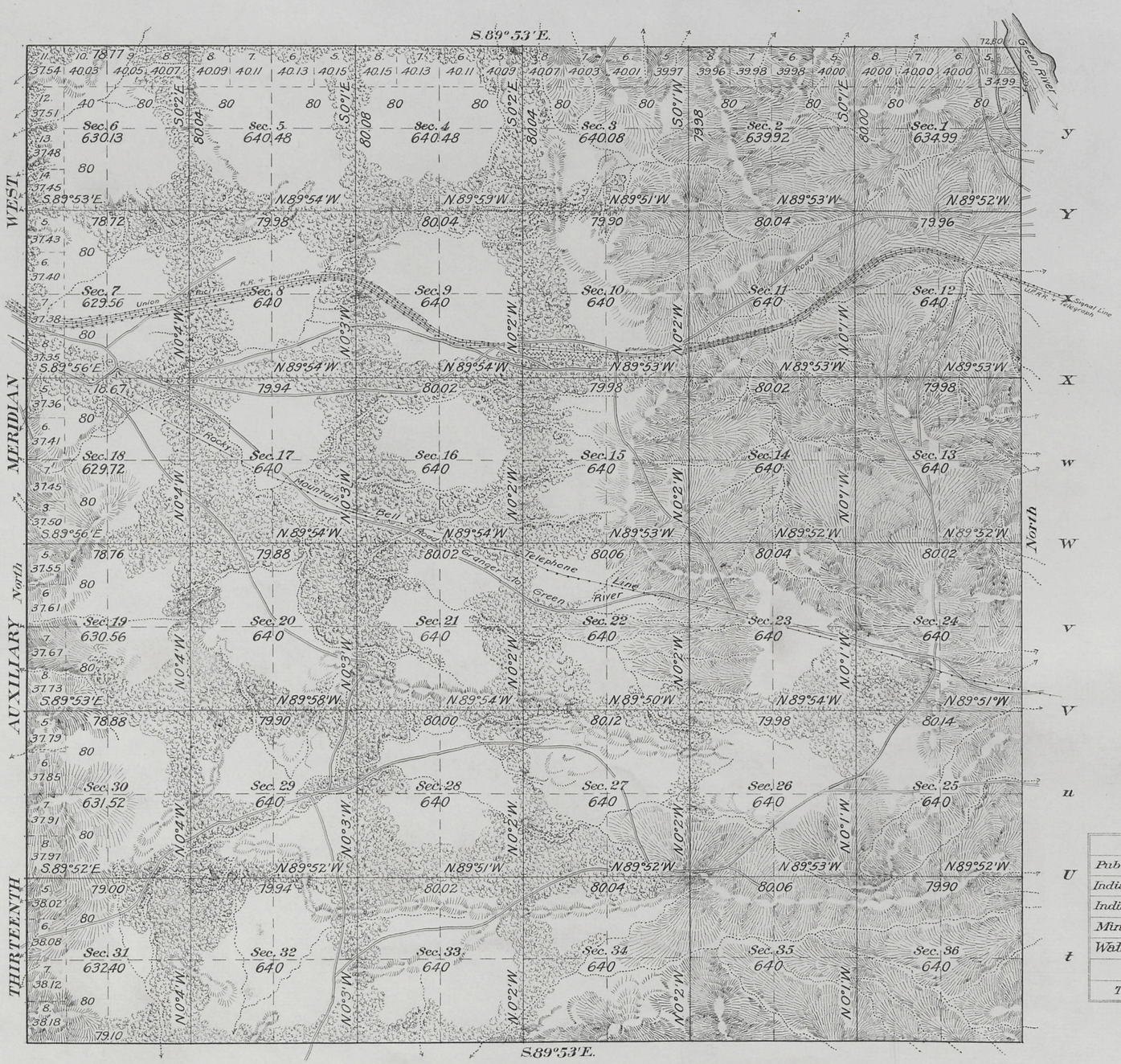

Areas in Acres.	
Public Land	22979.84
Indian Reservation	
Indian Allotments	
Mineral Claims	
Water Surface	5.01
Total Area	22984.85

0 10 20 40 80

Scale 40 Chains to an inch

Mean Magnetic Declination 17°20'E.

Latitude 41° 29' N.

Longitude 109° 33' W.

Surveys Designated.	By Whom Surveyed.	Contract No.	Contract Date	Amount of Surveys Mls.	Amount of Surveys chs.	Amount of Surveys lks.	When Surveyed. Begun.	When Surveyed. Completed.
Resurvey Township Lines	Stewart & Allyn	327	June 24, 1907	23	77	87	July 10, 1907	Aug. 1, 1907.
Resurvey Subdivision Lines	" "	"	" "	59	74	15	Aug. 1, 1907	Aug. 9, 1907.
Meander Lines	" "	"	" "		15	67	Aug. 3, 1907	Aug. 3, 1907.

Resurvey of

The above map of Township No. 18 North, Range No. 108 West of the Sixth Principal Meridian, Wyoming is strictly conformable to the field notes of the resurvey thereof on file in this office, which have been examined and approved.

U.S. Surveyor General's Office,
Cheyenne, Wyoming, March 14, 1910

Surveyor General.

Accepted by the Hon. Commissioner in his letter E. Sept. 15, 1910. Triplicate forwarded to Evanston Land Office Sept. 21, 1910

400 A

18-108

8

Click Here for Field Notes

67

458

TOWNSHIP Nº 18 NORTH, RANGE Nº 108 WEST OF THE SIXTH PRINCIPAL MERIDIAN

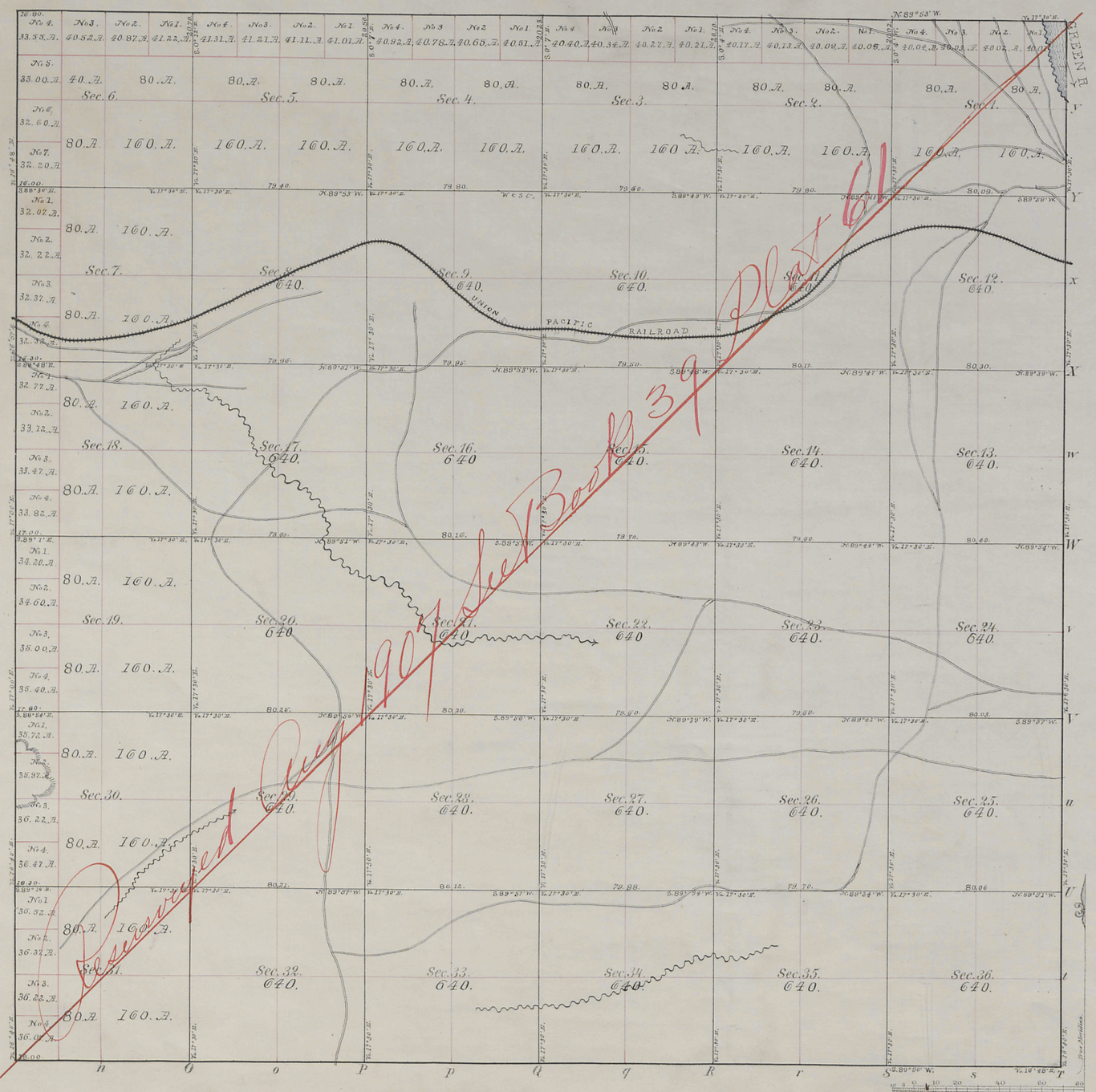

Meanders of

Posts	Courses	Ch^s Lk^s	Posts	Courses	Ch^s Lk^s	Posts	Courses	Ch^s Lk^s

22,914.34 Total number of Acres

	Surveys Designated	By Whom Surveyed	Date of Contract	Amount of Surveys	When Surveyed
N.S. & E.	Township lines	George R. Thomas.	June 18th 1875.	M. Ch^s Lk^s 74. - 80.	July 3d-13th 1875.
	Subdivisions	George R. Thomas	June 15th 1875.	59. - 64. - 73.	July 14th-20th 1875.
	Connections				
W.	Township line.	Rogers & Lampton.	July 9th 1874.	6. - 00. - 00.	July 28th 1874.

The above Map of Township Nº 18 North of Range Nº 108 West of the Sixth Principal Meridian in Wyoming Territory is strictly conformable to the field notes of the survey thereof on file in this Office, which have been examined and approved

Surveyor Generals Office, Cheyenne Wyoming, November 12th 1875.

Edw. C. David Surv^r Genl

A. Gast & Co., St. Louis, Mo.

400

Cancl
18-108

53

Indexed

Click Here for Field Notes

Ret./Resurvey Notes. All or Part

RESURVEY
TOWNSHIP EXTERIORS

Scale: 160 chains to 1 inch.

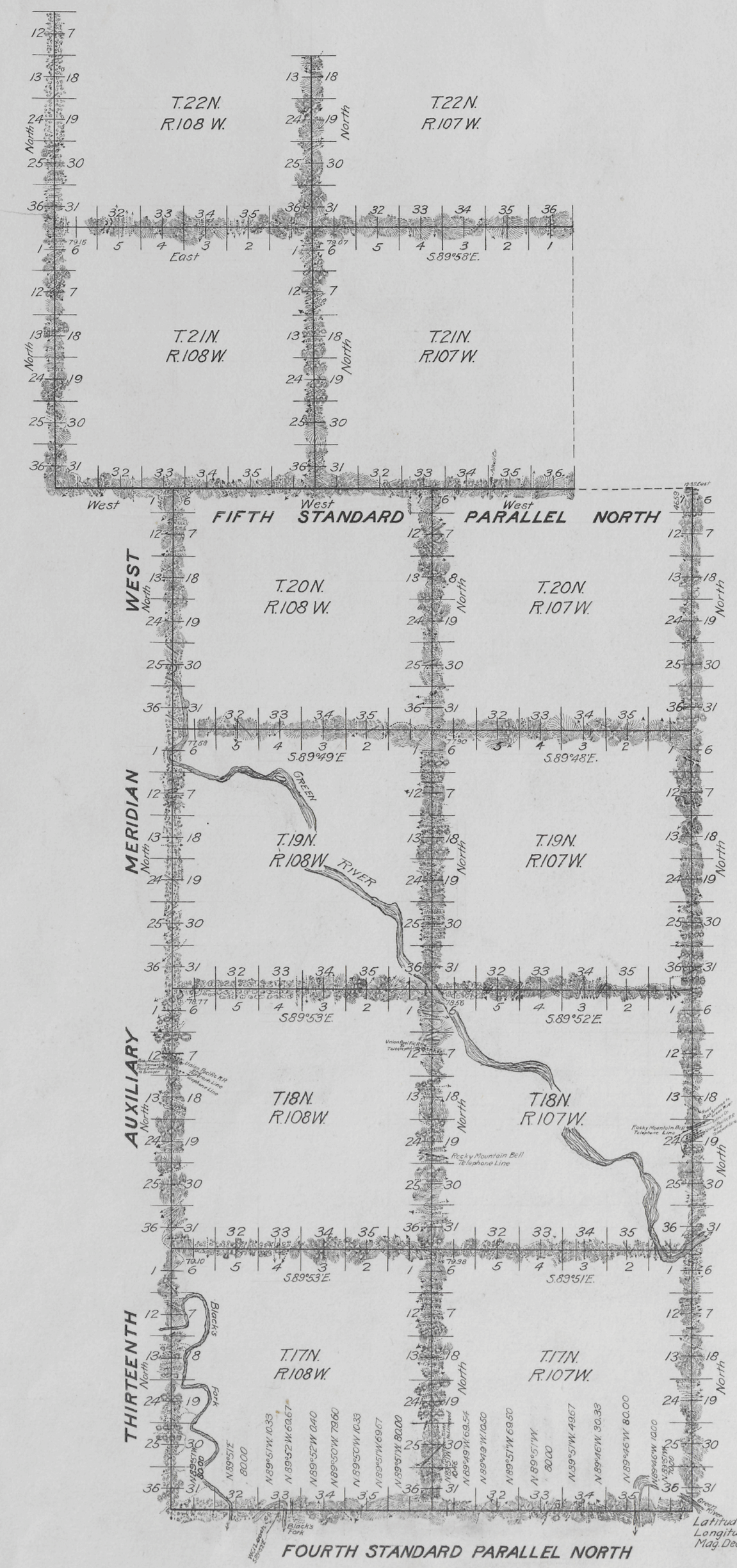

This Plat
of the Resurvey of
the Fourth and Fifth Standard Parallels North, through Ranges 107 and 108 West; the Thirteenth Auxiliary Meridian West, through Townships, 17, 18, 19, 20, 21 and 22 North; the North and East Boundaries of Townships 17, 18 and 19 North, Ranges 107 and 108 West; the East Boundaries of Township 20 North, Ranges 107 and 108 West; the North and East Boundaries of Township 21 North, Range 108 West; the North Boundary of Township 21 North, Range 107 West, and the East Boundary of Township 22 North, Range 108 West of the
Sixth Principal Meridian, Wyoming,
is strictly conformable to the field notes of the resurvey thereof by
Stewart and Allyn, U.S.D.S.
under their Contract Nº 327, dated June 24, 1907, which have been examined and approved and filed in this office.
U.S. Surv. Gen'l's. Office,
Cheyenne, Wyoming,
March 14, 1910

Alpheus P. Johnson
U.S. Surv. Gen'l.

TABLE OF MILEAGE

Surveys Designated	Amount	When Surveyed.
	Mls. Chs Lks.	
Standard Lines	58 - 44 - 12	July 5 - Sept 4, 1907.
Township Lines	105 - 01 - 07	July 8 - Aug. 30, 1907.
Connecting Lines	47 - 31	July 8, - Aug. 15, 1907.

W.C.H.

39/4057

2343

Accepted by the Hon. Commissioner in his letter E. Sept. 15, 1910.

Indexed

Click Here for Field Notes

Retracement Notes, All or Part

149

EXTERIOR LINES

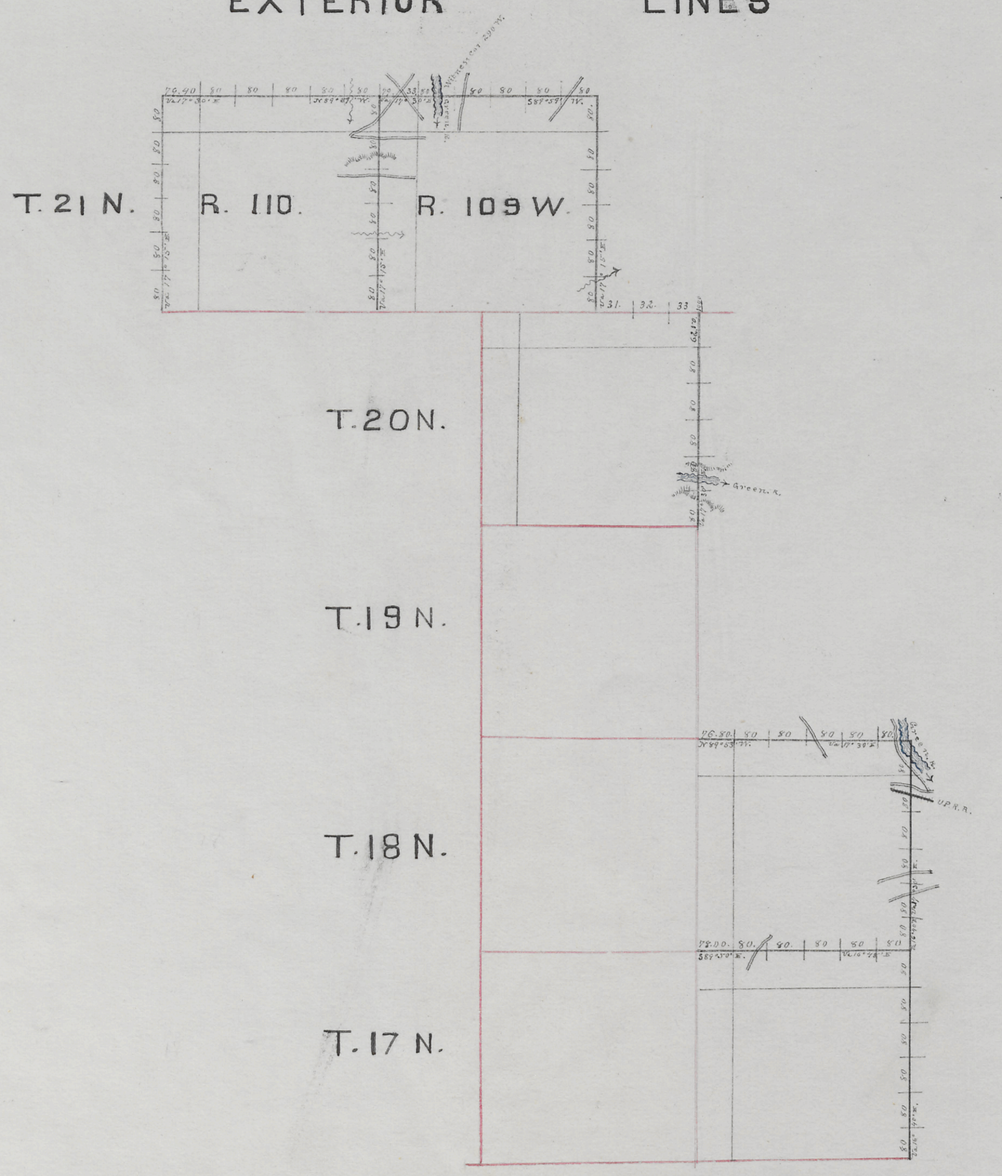

Surveys Designated	By Whom Surveyed.	Date of Contract	Amount of Surveys. Mi. Chs. Lks.	When Surveyed
Exterior lines.	George R. Thomas	June 15th 1875.	59 " 56. " 3.	July 3. Augt 2. 1875.
Connections.	" " "	" " "	10 " 0.	" " " " "

I hereby certify that the above Diagram of the Exterior lines of Townships 17 and 18 North Range 108 West Townships 20 and 21 North Range 109 West, and Township 21 North Range 110 West of 6th Principal Meridian in Wyoming Territory is strictly conformable to the field notes of the survey thereof on file in this office which have been examined and approved

Surveyor Generals office
Cheyenne Wyo. Nov. 12. 1875

Edw. C. David
Surveyor Genl