Click Here for Field Notes

Click Here for Exterior Notes

44

83

410

(4-675 a)

Resurvey Township No. 18 North, Range No. 109 West of the Sixth Principal Meridian Wyoming.

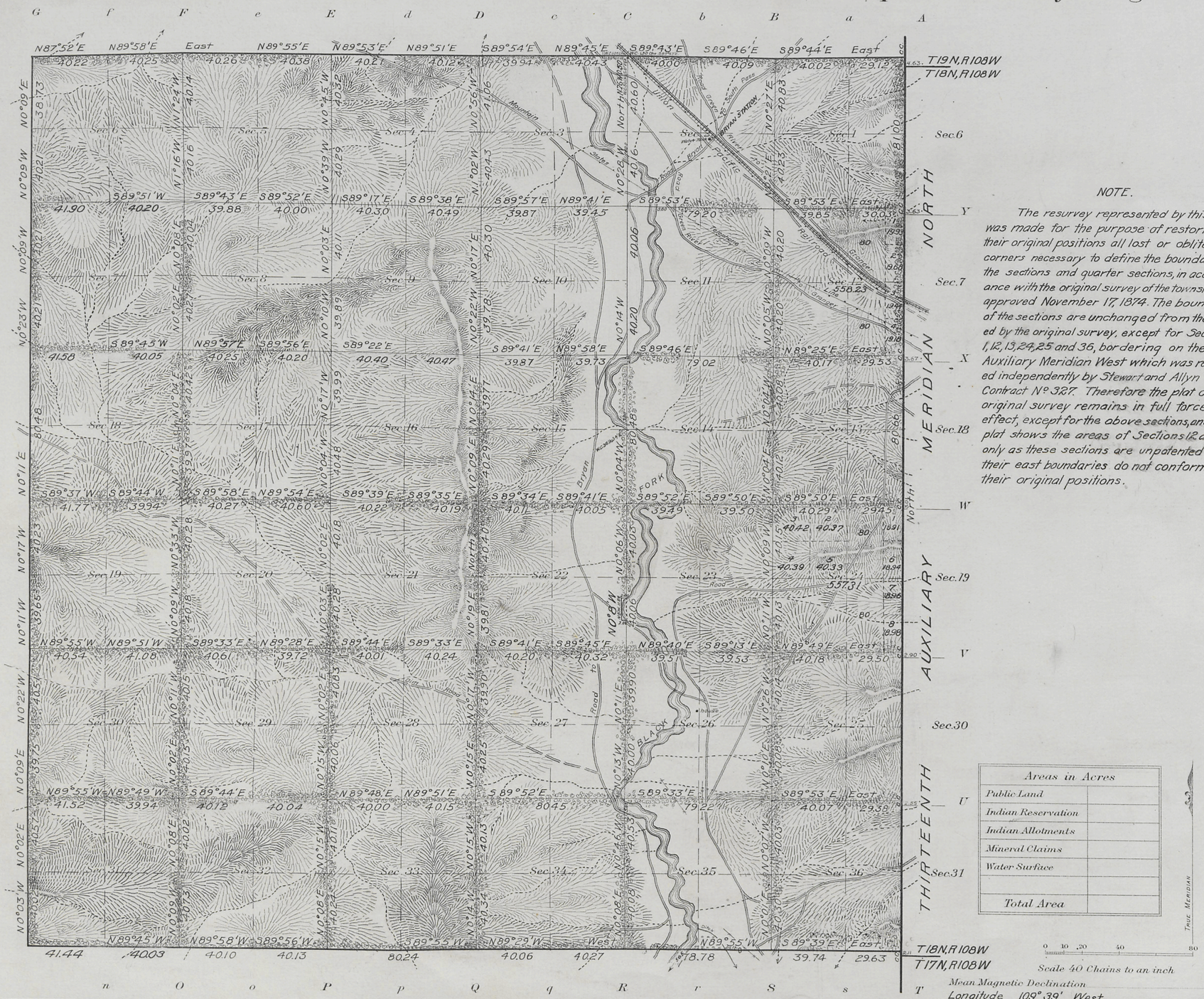

NOTE.

The resurvey represented by this plat was made for the purpose of restoring to their original positions all lost or obliterated corners necessary to define the boundaries of the sections and quarter sections, in accordance with the original survey of the township as approved November 17, 1874. The boundaries of the sections are unchanged from those fixed by the original survey, except for Sections 1, 12, 13, 24, 25 and 36, bordering on the 13th Auxiliary Meridian West which was resurveyed independently by Stewart and Allyn under Contract No. 327. Therefore the plat of the original survey remains in full force and effect, except for the above sections, and this plat shows the areas of Sections 12 and 24 only as these sections are unpatented and their east boundaries do not conform to their original positions.

Areas in Acres	
Public Land	
Indian Reservation	
Indian Allotments	
Mineral Claims	
Water Surface	
Total Area	

Mean Magnetic Declination
Longitude 109° 39' West.
Latitude 41° 29' North.

Surveys Designated	By Whom Surveyed	Group No.	Group Date	Amount of Surveys Mls.	chs.	lks.	When Surveyed Begun	Completed
Resurvey Subdivisions	Jaeckel & Voigt	14	July 18, 1912	59	49	49	Sept. 10, 1912	Sept. 29, 1912
Resurvey N. Boundary Line	Jaeckel & Voigt	"	" "	05	71	04	Sept. 19, 1912	Sept. 19, 1912
Resurvey E. Boundary Line	Stewart & Allyn	Contract 327	June 24, 1907	06	02	52	July 10, 1907	July 10, 1907
Resurvey S. Boundary Line	Jaeckel & Voigt	Group 14	July 18, 1912	05	70	42	Aug. 30, 1912	Aug. 30, 1912
Resurvey W. Boundary Line	Jaeckel & Voigt	"	" " "	06	00	57	Sept. 18, 1912	Sept. 18, 1912
Resurvey Connections	Jaeckel & Voigt	"	" " "	00	15	76	Sept. 10, 1912	Sept. 29, 1912

Resurvey of
The above map of Township No. 18 North Range No. 109 West of the 6th Principal Meridian Wyoming is strictly conformable to the field notes of the resurvey thereof on file in this office, which have been examined and approved

U. S. Surveyor General's Office.
Cheyenne, Wyoming. August 7, 1914.

Charles L. Decker
Surveyor General.

360-A

18-109

Click Here for Field Notes

409

TOWNSHIP No. 18 NORTH, RANGE No. 109 WEST OF THE SIXTH PRINCIPAL MERIDIAN

Meanders of								
Posts	Courses	Chs. Lks.	Posts	Courses	Chs. Lks.	Posts	Courses	Chs. Lks.

23121.27 Total number of Acres.

Surveys Designated	By Whom Surveyed	Date of Contract	Amount of Surveys M.	Chs.	Lks.	When Surveyed
Township lines	Rogers and Lampton	July 9th 1874				July & Aug. 1874
Subdivisions	Rogers and Lampton	July 9th 1874	60.	8	82	Sep. 10th 12th 1874
Connections						

The above Map of Township No. 18 North of Range No. 109 West of the Sixth Principal Meridian in Wyoming Territory is strictly conformable to the field notes of the survey thereof on file in this Office, which have been examined and approved

Surveyor General's Office,
Cheyenne Wyoming
November 17th 1874

Silas Reed
Sur. Genl.

A. Gast & Co., St. Louis, Mo.

18 - 109

53

Indexes

Click Here for Field Notes

Ret./Resurvey Notes. All or Part

RESURVEY
TOWNSHIP EXTERIORS

Scale: 160 chains to 1 inch.

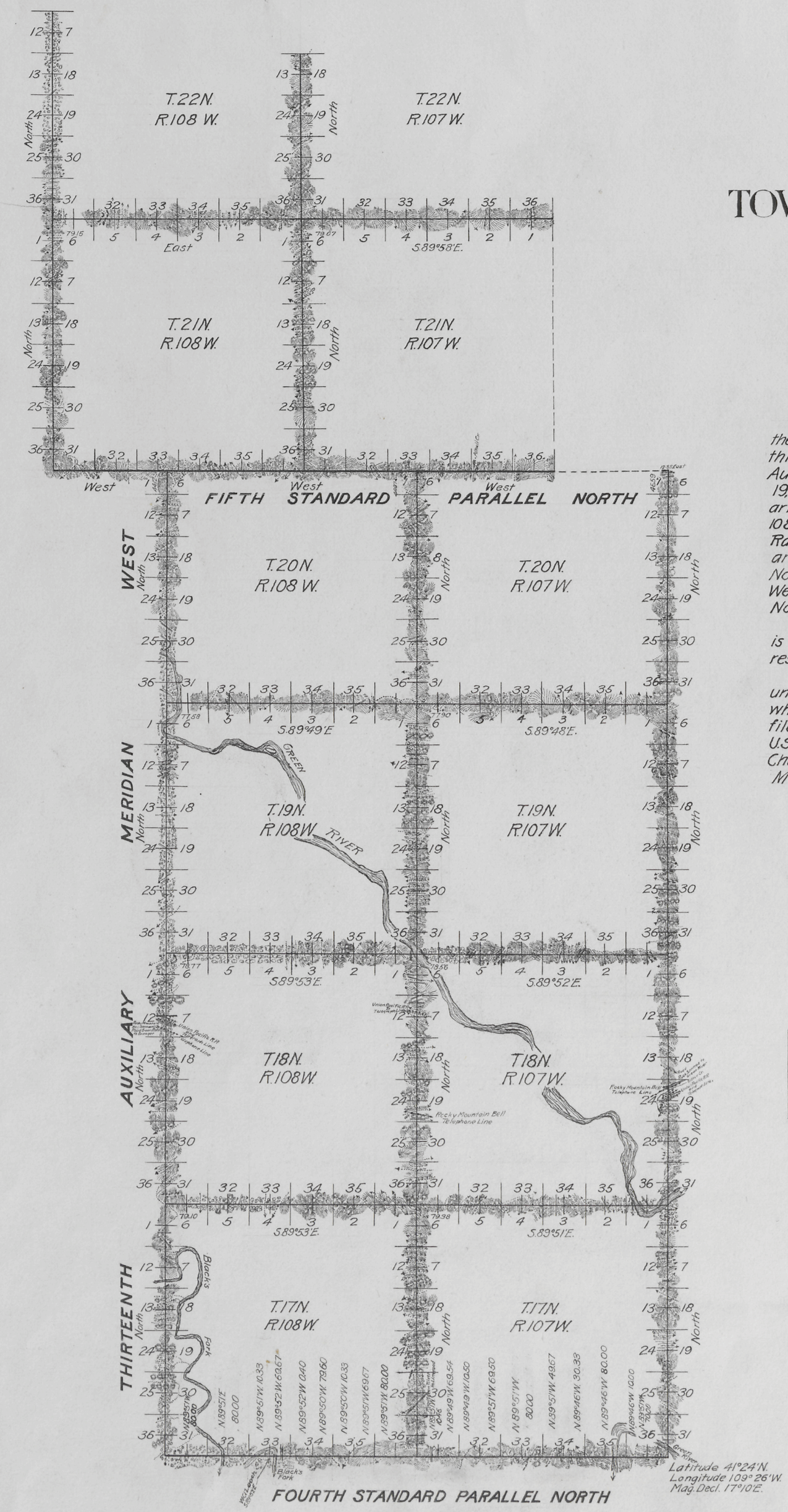

This Plat
of the Resurvey of
the Fourth and Fifth Standard Parallels North, through Ranges 107 and 108 West; the Thirteenth Auxiliary Meridian West, through Townships, 17, 18, 19, 20, 21 and 22 North; the North and East Boundaries of Townships 17, 18 and 19 North, Ranges 107 and 108 West; the East Boundaries of Township 20 North, Ranges 107 and 108 West; the North and East Boundaries of Township 21 North, Range 108 West; the North Boundary of Township 21 North, Range 107 West, and the East Boundary of Township 22 North, Range 108 West of the
Sixth Principal Meridian, Wyoming,
is strictly conformable to the field notes of the resurvey thereof by
Stewart and Allyn, U.S.D.S.
under their Contract No 327, dated June 24, 1907, which have been examined and approved and filed in this office.
U.S. Surv. Gen'l's. Office,
Cheyenne, Wyoming,
March 14, 1910

Alpheus P. Johnson
U.S. Surv. Gen'l.

TABLE OF MILEAGE

Surveys Designated	Amount	When Surveyed.
	Mls. Chs Lks.	
Standard Lines	58 - 44 - 12	July 5 - Sept 4, 1907.
Township Lines	105 - 01 - 07	July 8 - Aug. 30, 1907.
Connecting Lines	47 - 31	July 8, - Aug. 15, 1907.

W.C.H.

39/4057

2343

Accepted by the Hon. Commissioner in his letter E. Sept. 15, 1910.

(8)
Indexed

Click Here for Field Notes

Retracement Notes, All or Part

30

416

EXTERIOR LINES

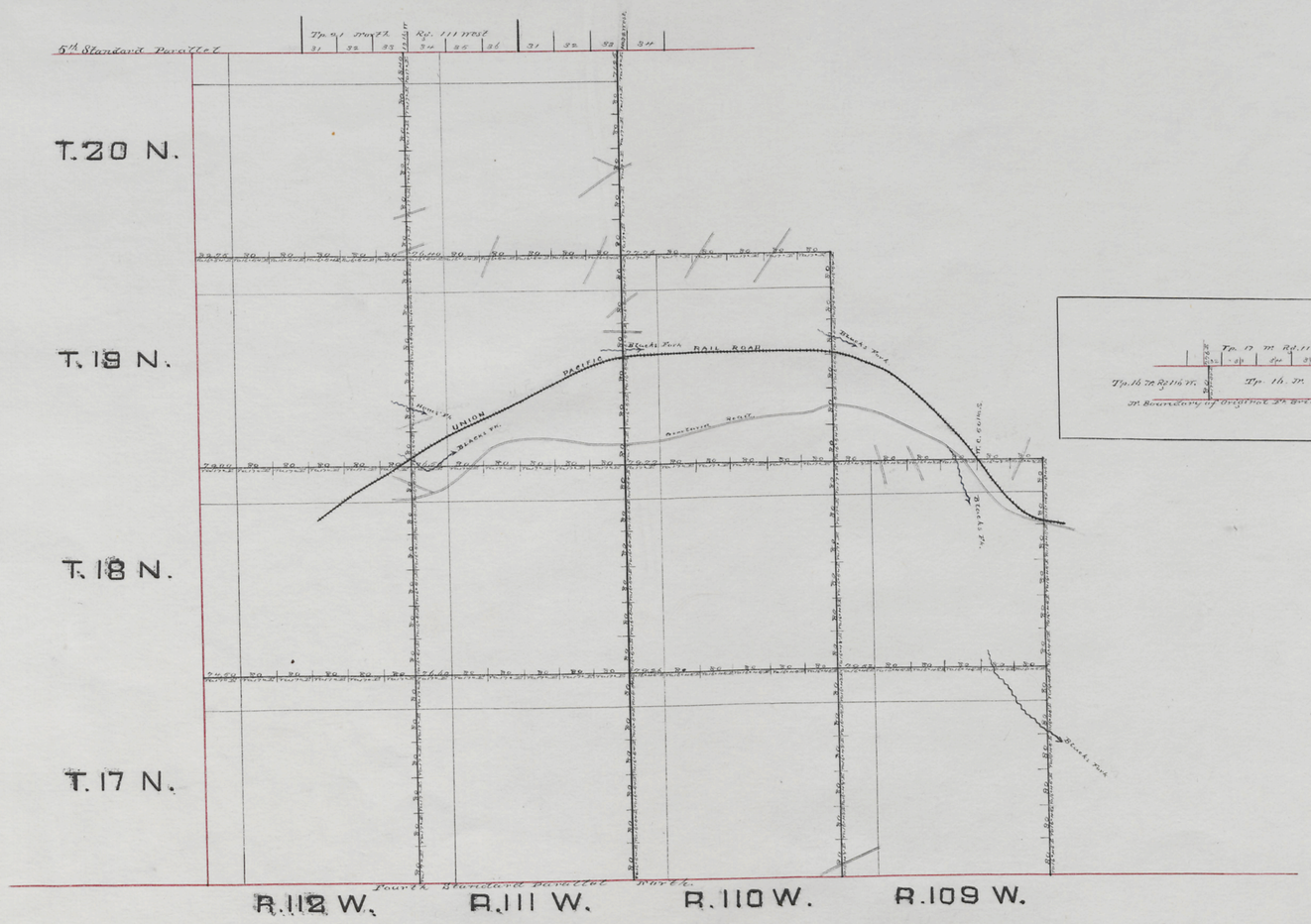



Survey Designation	By whom surveyed	Date of Contract	Amt of Surveys	When Surveyed
			M. chs. lks.	
Exterior Lines	Rogers and Lompton	July 9th 1874	1115 " 38 " 66	July 29th Aug 3d 1874
Connections	Rogers and Lompton	July 9th 1874	24 " 72	July 29th Aug 3d 1874

I hereby certify that the above Diagram of the Exterior Lines of Townships 17 and 18 North Ranges 109, 110, 111 and 112 West, Tp. 19 N. Ranges 110, 111 and 112 W. Tp. 20 N. Ranges 111 and 112 W. and fract. Tp. 16 N. R. 116 W. all west of the 6th P.M. in Wyoming Territory, is strictly conformable to the field notes of the Survey thereof on file in this office, which have been examined and approved.

Surveyor General's Office
Cheyenne Wyo. Ter. 17th 1874.

Silas Reed
Sur. Genl.