44

Click Here for Field Notes

Click Here for Exterior Notes

86

402

(4-675 a)

Resurvey Township No. 18 North, Range No. 110 West of the Sixth Principal Meridian, Wyoming.



Note

The resurvey represented by this plat was made for the purpose of restoring to their original positions all lost or obliterated corners necessary to define the boundaries of the sections and quarter-sections in accordance with the original survey of the township as approved November 17, 1874. Said corners being restored to their original positions, the boundaries of lands in each section are unchanged from those fixed by the original survey, the plat of which remains in full force and effect. No areas are therefore shown on this plat.

¼ cor 28/29 reported to be marked for 27/28. See letter Sidney S. Alderman, Jr. 7-27-59

Areas in Acres	
Public Land	
Indian Reservation	
Indian Allotments	
Mineral Claims	
Water Surface	
Total Area	

0 10 20 40 80

Scale 40 Chains to an inch

Mean Magnetic Declination 16°45' E

Latitude 41°29' N

Longitude 109°46' W

Surveys Designated	By Whom Surveyed	Group No.	Group Date	Amount of Surveys Mls.	Amount of Surveys chs.	Amount of Surveys lks.	When Surveyed Begun	When Surveyed Completed
Resurvey Subdivisions	Joeckel & Voigt	14	July 18, 1912	60	08	71	Oct. 23, 1912	Nov. 13, 1912
Resurvey West Boundary Line	" "	"	" "	5	79	86	Oct. 23, 1912	Oct. 23, 1912
Resurvey North Boundary Line	" "	"	" "	5	79	33	Oct. 12, 1912	Oct. 12, 1912
Resurvey East Boundary Line	" "	"	" "	6	00	57	Sept. 18, 1912	Sept. 18, 1912
Resurvey South Boundary Line	" "	"	" "	6	01	14	Oct. 22, 1912	Oct. 22, 1912

Resurvey

The above map of Township No. 18 North Range No. 110 West of the 6th Principal Meridian Wyoming is strictly conformable to the field notes of the resurvey thereof on file in this office, which have been examined and approved

U. S. Surveyor General's Office.

Cheyenne Wyoming, August 7, 1914.

Charles L. Deeter

Surveyor General.

356-A

L.J.S.

R.M.T.

18 - 110

Click Here for Field Notes

401

TOWNSHIP Nº 18 NORTH, RANGE Nº 110 WEST OF THE SIXTH PRINCIPAL MERIDIAN

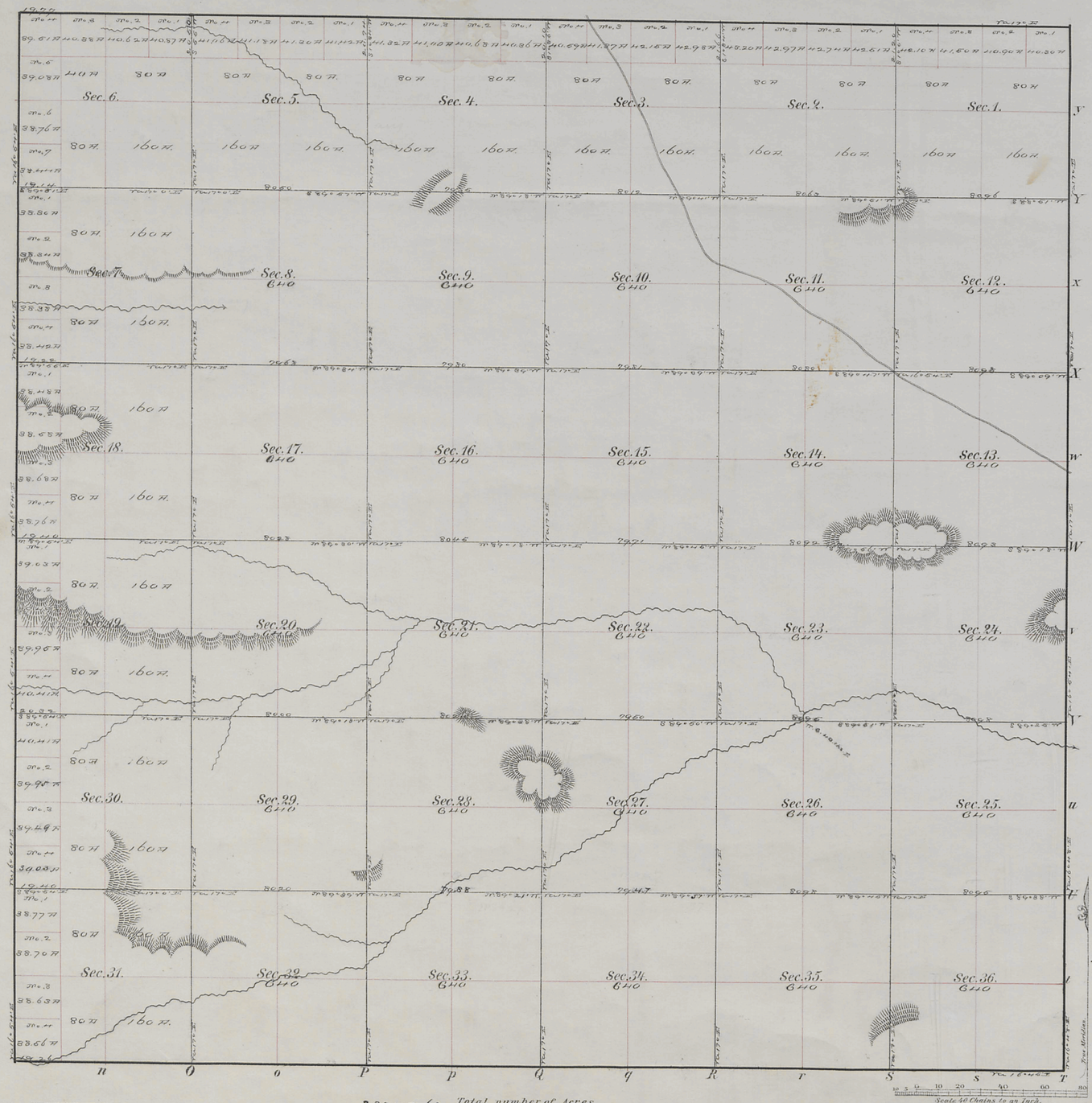

Meanders of

Posts	Courses	Ch^s Lk^s	Posts	Courses	Ch^s Lk^s	Posts	Courses	Ch^s Lk^s

230 40/100 Total number of Acres.

Surveys Designated	By Whom Surveyed	Date of Contract	Amount of Surveys	When Surveyed
Township lines	Rogers and Tompkins	July 9th 1874	M. Ch^s Lk^s	August 1874
Subdivisions	Rogers and Tompkins	July 9th 1874	61 - 10 - 26	Sept. 3rd - 5th 1874
Connections				

The above Map of Township Nº 18 North of Range Nº 110 West of the Sixth Principal Meridian in Wyoming Territory is strictly conformable to the field notes of the survey thereof on file in this Office, which have been examined and approved

Surveyor General's Office, Silas Reed
Cheyenne Wyoming Sur. Gen.l
November 19th 1874

A. Gast & Co., St. Louis, Mo.

(8) Indexed

Click Here for Field Notes

Retracement Notes, All or Part

30

416

EXTERIOR LINES

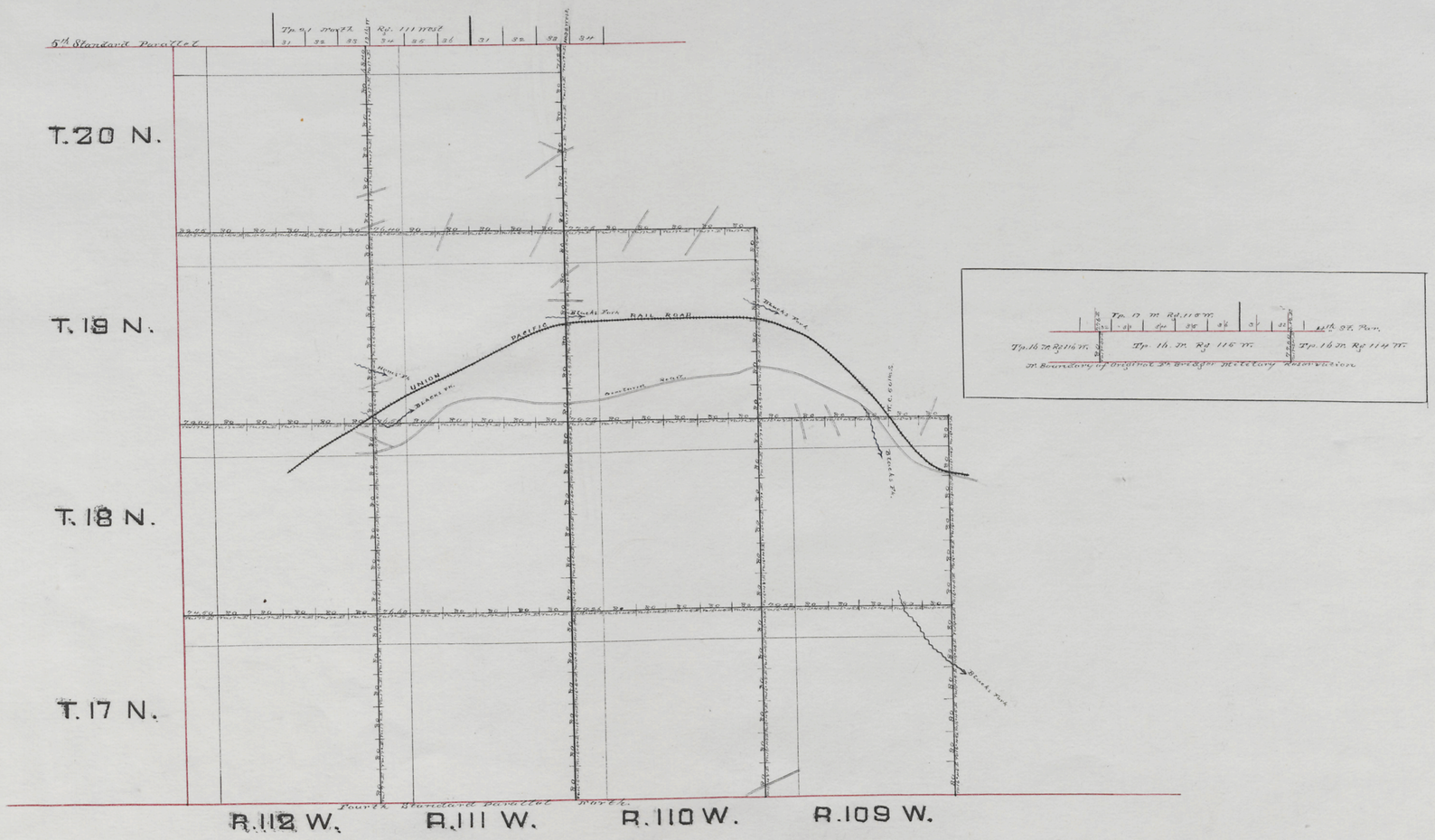

Surveys Designated	By whom surveyed	Date of Contract	Amt. of Surveys M. chs. lks.	When Surveyed
Exterior Lines	Rogers and Lampton	July 9th 1874	145 " 38 " 66	July 27th Aug 13th 1874
Connections	Rogers and Lampton	July 9th 1874	24 " 72	July 27th Aug 13th 1874

I hereby certify that the above Diagram of the Exterior Lines of Township 17 and 18 North Ranges 109. 110. 111 and 112 West. Tp. 19 N. Ranges 110. 111 and 112 W. Tp. 20 N. Ranges 111 and 111 W. and fractl. Tp. 16 N. R. 115 W. all west of the 6th P. M. in Wyoming Territory, is strictly conformable to the field notes of the Survey thereof on file in this office, which have been examined and approved.

Surveyor Generals Office
Cheyenne Wyo. Nov. 17th 1874.

Silas Reed
Sur. Genl.