42

Click Here for Field Notes

64

accession no. 4017

(4-675a)

Resurvey Township No. 18 North, Range No. 98 West of the Sixth Principal Meridian, Wyoming



Table of Patented Entries in T. 18 N. R. 98 W. Not Segregated			
Original Survey			
Section	Subdivision	Entry	Entryman
1	All	L.G.	Union Pacific
3	"	"	" "
5	"	"	" "
7	"	"	" "
9	"	"	" "
10	SW ¼ NE ¼	"	" "
11	All	"	" "
13	"	"	" "
15	"	"	" "
16	"	S.S.	Wyoming
17	"	L.G.	Union Pacific
19	"	"	" "
21	"	"	" "
23	"	"	" "
25	"	"	" "
27	"	"	" "
29	"	"	" "
31	"	"	" "
33	"	"	" "
35	"	"	" "
36	"	S.S.	Wyoming

Areas in Acres.	
Public Land	10,164.81
Indian Reservation	
Indian Allotments	
Mineral Claims	
Water Surface	
Patented Land	12,808.16
Total Area	22,972.97

True Meridian

0 10 20 40 60

Scale 40 Chains to an inch

Mean Magnetic Declination 16° 40' E

Longitude: 108° 23 W

Latitude: 41° 29' N

Surveys Designated.	By Whom Surveyed.	Group No.	Group Date	Amount of Surveys Mls.	chs.	lks.	When Surveyed. Begun.	Completed.
RESURVEY Subdivision Lines	Adams & Saxon	1	July 14, 1910	59	73	26	Aug. 10, 1910	Aug. 16, 1910
RESURVEY Township Lines	Adams & Saxon	1	July 14, 1910	23	77	32	Aug. 2, 1910	Aug. 10, 1910

The above map of Resurvey Township No. 18 North, Range No. 98 West of the Sixth Principal Meridian Wyoming, is strictly conformable to the field notes of the resurvey thereof on file in this office, which have been examined and approved.

U.S. Surveyor General's Office,
Cheyenne, Wyoming, November 13, 1912

Stephen S. Johnson
Surveyor General.

2322-A

18-98

Accepted by the Hon. Commissioner in his letter E. Feb. 20, 1913.
Triplicate mailed to the Evanston Land Office Oct 6, 1913.

Click Here for Field Notes

4016

TOWNSHIP No. 18 NORTH, RANGE No. 98 WEST of the 6TH Principal MERIDIAN.

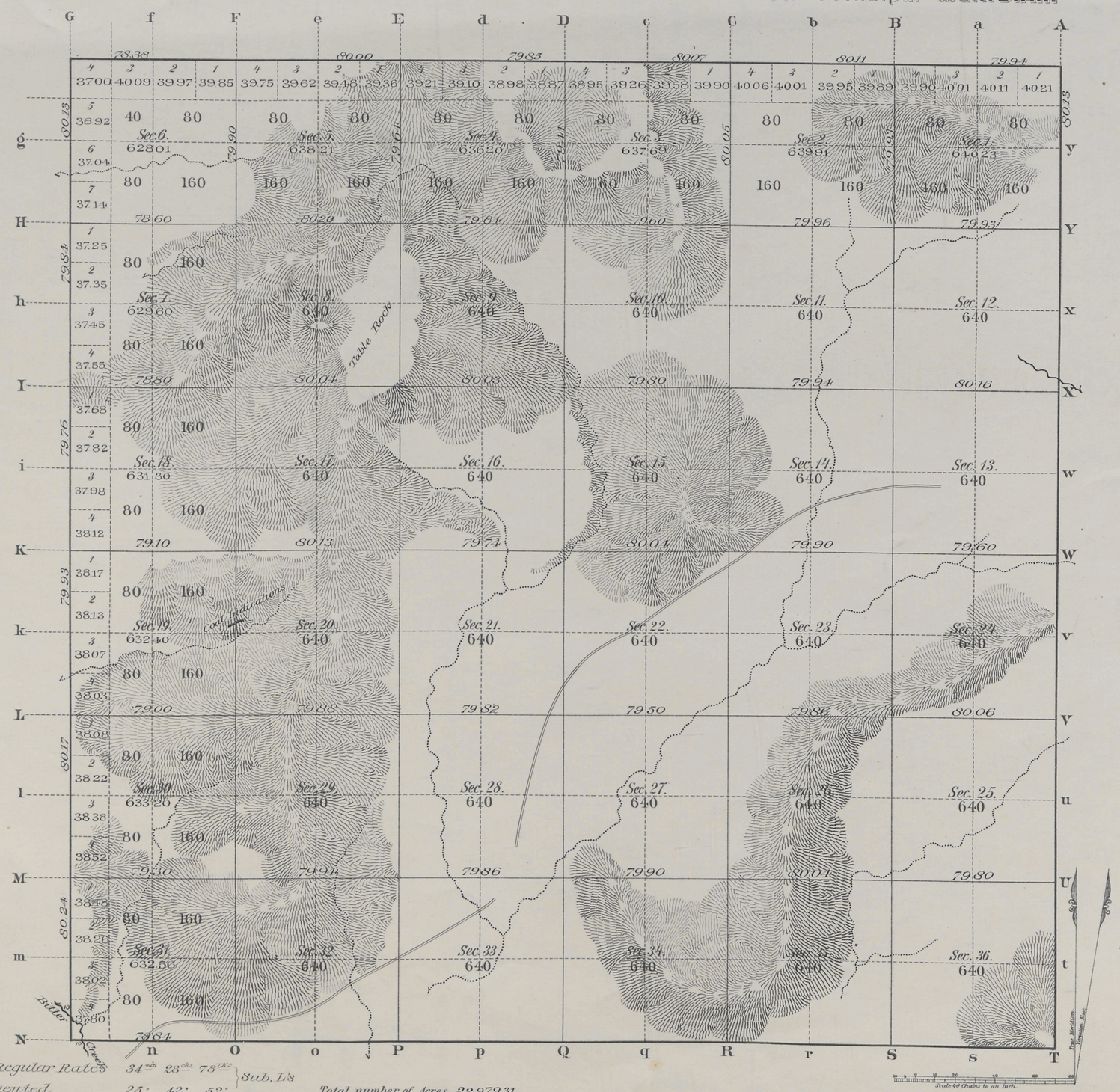

Regular Rates 34 mls 28 chs 78 lks } Sub. L's
Augmented " 25 " 42 " 52 "

Total number of Acres. 22,979.31

Surveys Designated	By Whom Surveyed	Date of Contract	Amount of Surveys Mls	Chs	Lks	When Surveyed	Magnetic Declination
Township lines	Medary & Grant	July 8th 1875	23	77	50	Oct. 2nd 27th 1875	
Subdivisions	C. M. Carson	Oct. 10th 1883	59	71	30	May 23-27, 1884.	16°54' East.
Connections							
Retracing Tp'ls	" "	" "	11	78	42	Mch. 5-Apr. 5, 1884	

The above Map of Township No. 18 North Range No. 98 West of the Sixth Principal Meridian Wyoming Territory is strictly conformable to the field notes of the survey thereof on file in this Office, which have been examined and approved

Surveyor General's Office, John W. Meldrum
Cheyenne, Wyoming
Dec. 20th 1884.
Sur. Gen.l

A. GAST & CO.- ST. LOUIS & N.Y.

2322

18 - 98

2934

Click Here for Field Notes

42

Indexed

4893

RESURVEY

TOWNSHIP EXTERIORS

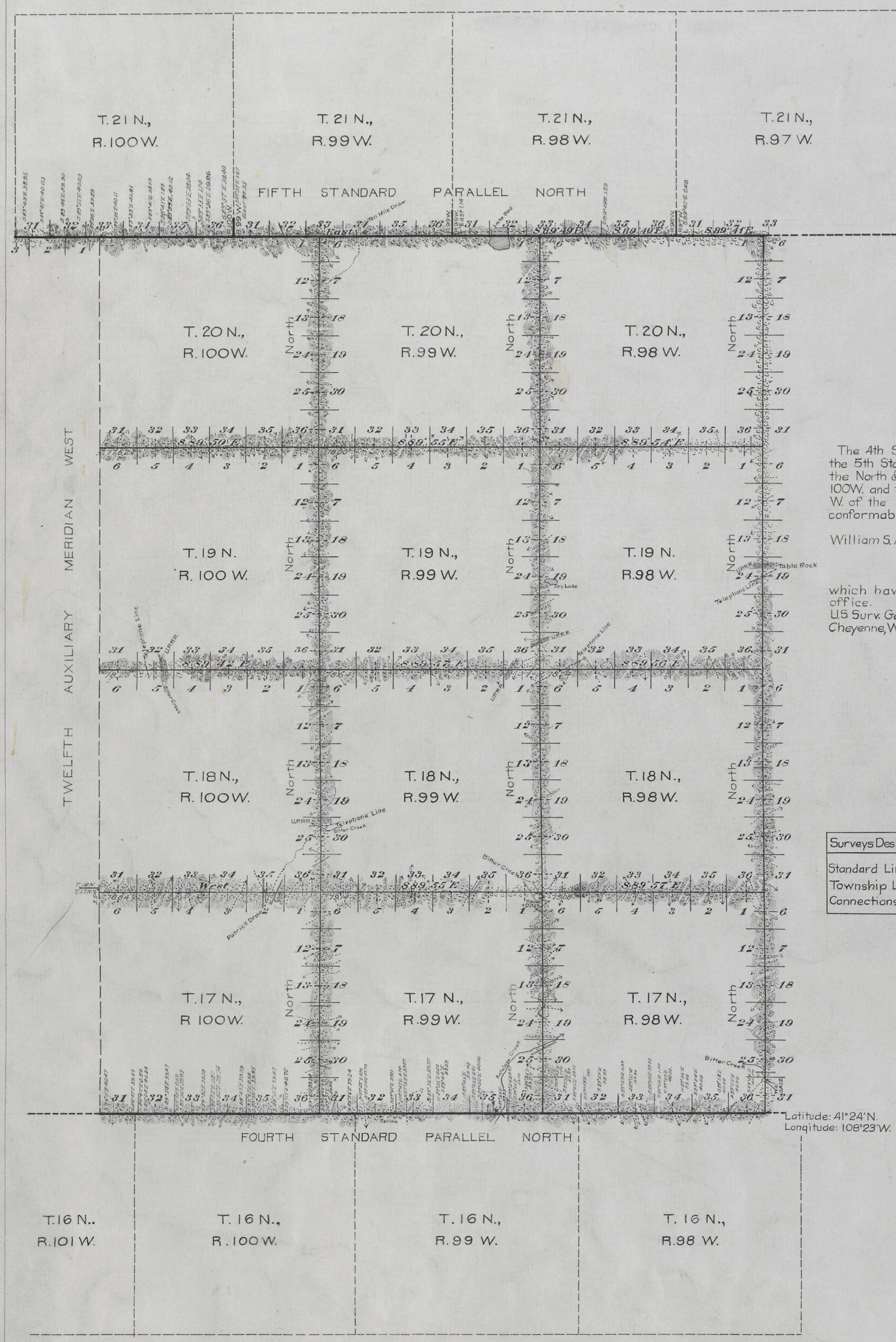

This Plat
of the
Resurvey of
The 4th Standard Parallel North, through Rs. 98, 99 & 100 W., the 5th Standard Parallel North, through Rs. 98, 99 & 100 W., the North & East boundaries of Ts. 17, 18 & 19 N., Rs. 98, 99 & 100 W. and the East boundaries of T. 20 N., Rs. 98, 99 & 100 W. of the Sixth Principal Meridian, Wyoming, is strictly conformable to the field notes of the resurvey thereof
by
William S. Adams & Wesley E. Saxon U.S. Transitmen
under their
assignment to Group I
dated July 14, 1910
which have been examined, approved and filed in this office.
U.S. Surv. Gen'ls. Office.
Cheyenne, Wyoming. November 13, 1912.

Stephen P. Hanson
Surveyor General

Surveys Designated	Amount			When surveyed
	Mls.	Chs.	Lks.	
Standard Lines	38	39	91	July 14, 1910-Oct. 25, 1910.
Township Lines	124	73	53	July 14, 1910-Oct. 26, 1910.
Connections		32	91	Aug. 28, 1910-Oct. 10, 1910.

16366 357

SCALE: 1 INCH TO 160 CHAINS

Accepted by the Nat. Commissioner in his letter C. F. Lewis of 20, 1913.

62

(8) Indexed

71

Click Here for Field Notes

Retracement Notes, All or Part

464

EXTERIOR LINES.

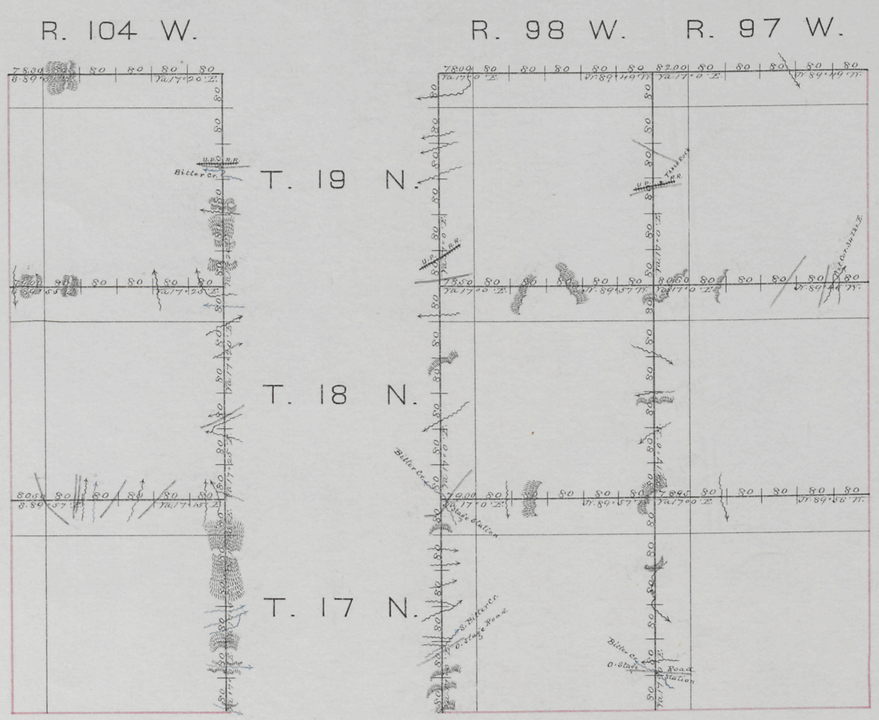

Surveys Designated	By Whom Surveyed	Date of Contract	Amt. of Surveys	When Surveyed.
			Mi. Chs. Lks.	
Exterior Lines	Medary & Grant	July 8th 1875	107 · 74 · 85	Oct. 2d-27th 1875

I hereby certify that the above Diagram of the Exterior lines of Townships 17, 18, and 19 North, of Ranges 97, 98 and 104 West of the 6th Principal Meridian, in Wyoming Territory, is strictly conformable to the field notes of the survey thereof, on file in this Office, which have been examined and approved.

Surveyor Generals Office,
Cheyenne Wyo. Jany. 6th 1876.

Edw. C. David
" Surv. Genl.