Click Here for Field Notes

Click Here for Exterior Notes

(4-675 a)

Resurvey Township No. 19 North, Range No. 109 West of the Sixth Principal Meridian Wyoming.



Note

The resurvey represented by this plat was made for the purpose of restoring to their original positions all lost or obliterated corners necessary to define the boundaries of the sections and quarter sections, in accordance with the original survey of the township as approved November 17, 1874. The boundaries of the sections are unchanged from those fixed by the original survey, except for Sections 1, 12, 13, 24, 25 and 36, bordering on the 13th Auxiliary Meridian West which was resurveyed independently by Stewart and Allyn under Contract No. 327. Therefore the plat of the original survey remains in full force and effect, except for the above sections, and this plat shows the areas of Sections 12 and 24 only as these sections are unpatented and their east boundaries do not conform to their original positions

Areas in Acres	
Public Land	
Indian Reservation	
Indian Allotments	
Mineral Claims	
Water Surface	
Total Area	

0 10 20 40 80

Scale 40 Chains to an inch

Mean Magnetic Declination 16° 45' E.
Latitude 41° 34' N.
Longitude 109° 39' W.

Surveys Designated	By Whom Surveyed	Group No.	Group Date	Amount of Surveys Mls.	chs.	lks.	When Surveyed Begun	Completed
Resurvey Subdivisions	Jaeckel & Voigt	14	July 18, 1912	59	33	55	Sept 29, 1912	Oct. 11, 1912
Resurvey S. Boundary Line	" "	"	" "	5	71	04	Sept. 19 1912	Sept. 19 1912
Resurvey W. Boundary Line	" "	"	" "	5	79	75	Oct. 5, 1912	Oct. 11, 1912
Resurvey N. Boundary Line	" "	"	" "	5	72	49	Oct. 10, 1912	Oct. 10, 1912
Resurvey E. Boundary Line	Stewart & Allyn	Contract 327	June 24, 1907	5	78	43	July 10, 1907	July 11, 1907
Connections	Jaeckel & Voigt	Group No. 14	July 18, 1912		17	89	Sept. 30, 1912	Oct 7, 1912

Resurvey of
The above map of Township No. 19 North, Range No. 109 West of the 6th Principal Meridian Wyoming is strictly conformable to the field notes of the resurvey thereof on file in this office, which have been examined and approved

U. S. Surveyor General's Office.
Cheyenne Wyoming, August 7, 1914.

Charles L. Jeckes
Surveyor General.

361-A

19-109

(8)

Click Here for Field Notes

26

411

TOWNSHIP Nº 19 NORTH, RANGE Nº 109 WEST OF THE SIXTH PRINCIPAL MERIDIAN

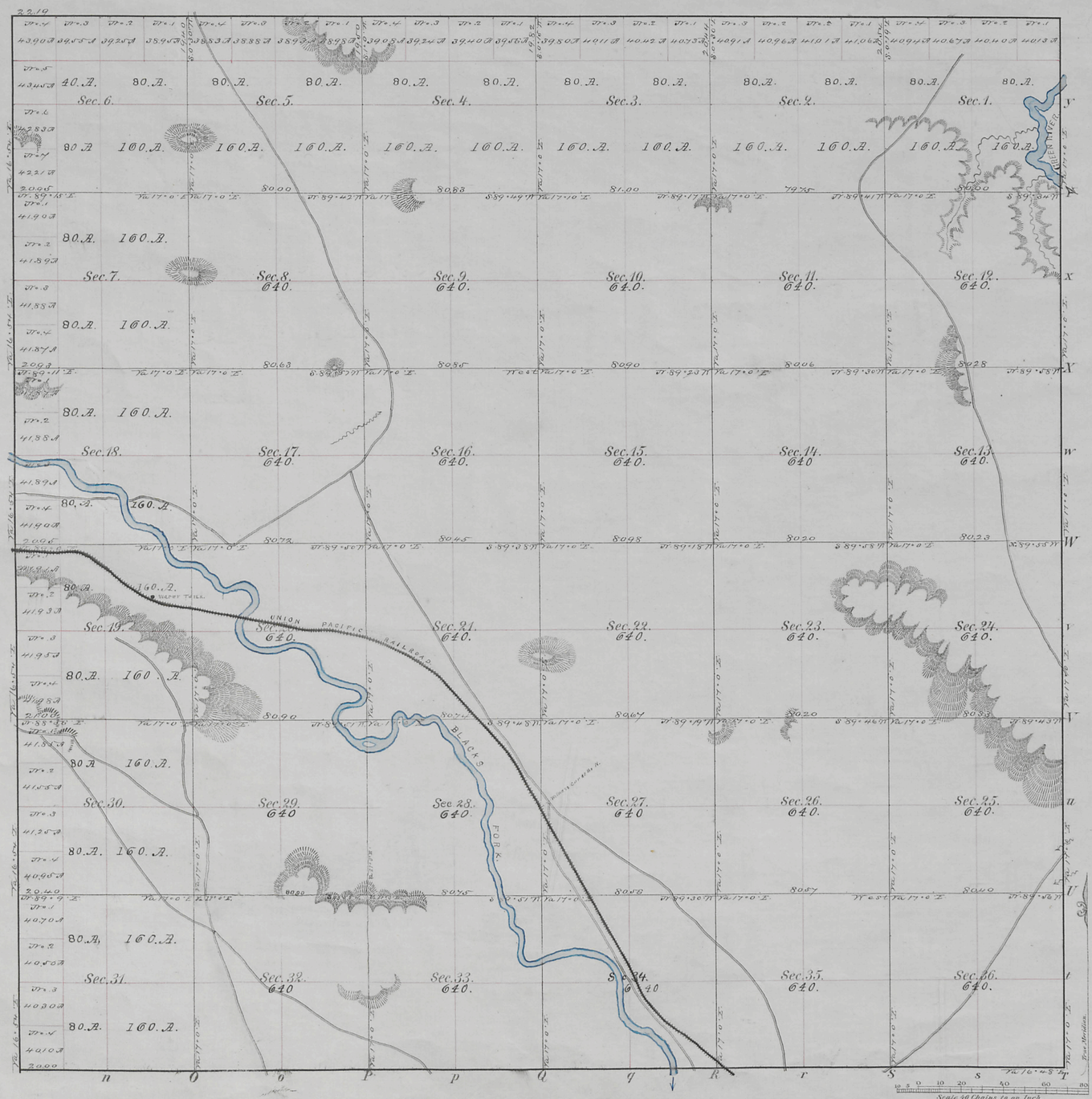

23083.23 Total number of Acres.

Surveys Designated.	By Whom Surveyed.	Date of Contract	Amount of Surveys	When Surveyed.
Township lines	Rogers & Lampton	Augt. 24 1874	M. Chs Lks	Augt. 1874
Subdivisions	Rogers & Lampton	Augt. 24 1874	80 - 16 - 83	Sept. 28-30 1874
Connections				

A. Gast & Co., St. Louis, Mo.

Meanders of

Posts	Courses	Chs Lks	Posts	Courses	Chs Lks	Posts	Courses	Chs Lks

The above Map of Township Nº 19 North of Range Nº 109 West of the Sixth Principal Meridian in Wyoming Territory is strictly conformable to the field notes of the survey thereof on file in this Office, which have been examined and approved

Surveyor General's Office,
Cheyenne Wyoming
November 14th 1874.

Silas Reed
Surv. Genl.

361

19 - 109

53

Indexed

Click Here for Field Notes

Ret./Resurvey Notes. All or Part

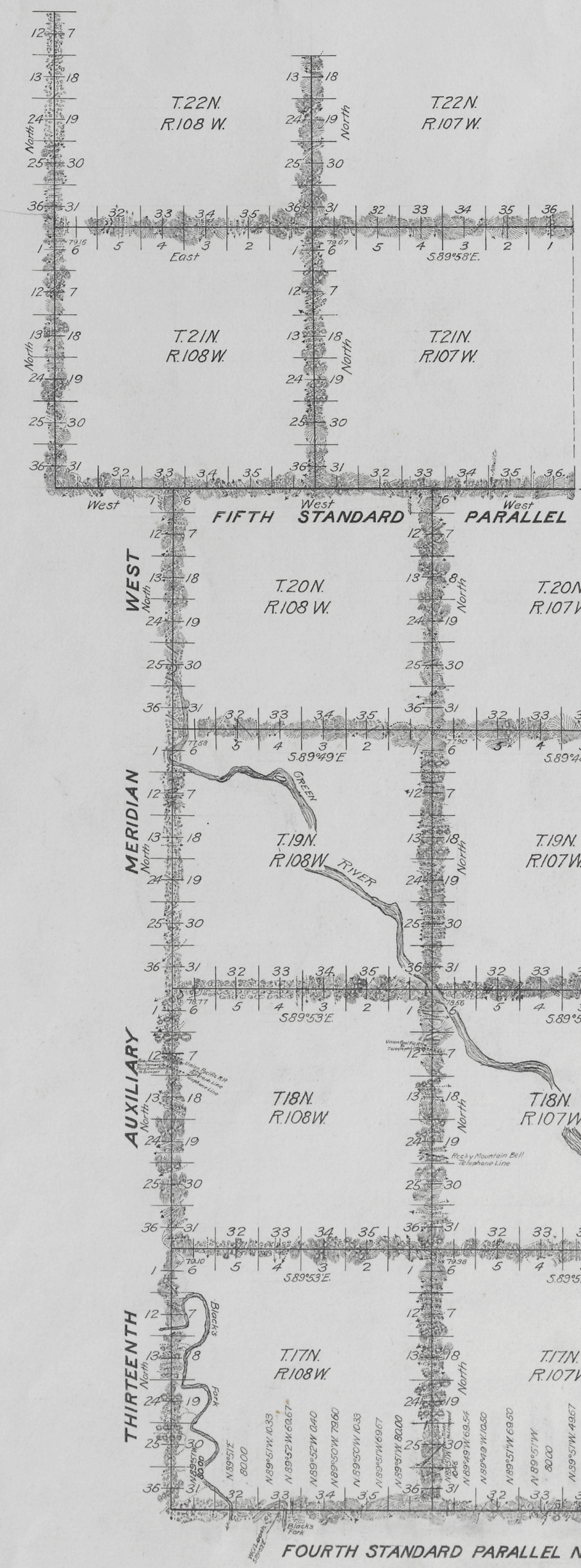

RESURVEY
TOWNSHIP EXTERIORS

Scale: 160 chains to 1 inch.

This Plat
of the Resurvey of
the Fourth and Fifth Standard Parallels North, through Ranges 107 and 108 West; the Thirteenth Auxiliary Meridian West, through Townships, 17, 18, 19, 20, 21 and 22 North; the North and East Boundaries of Townships 17, 18 and 19 North, Ranges 107 and 108 West; the East Boundaries of Township 20 North, Ranges 107 and 108 West; the North and East Boundaries of Township 21 North, Range 108 West; the North Boundary of Township 21 North, Range 107 West, and the East Boundary of Township 22 North, Range 108 West of the
Sixth Principal Meridian, Wyoming,
is strictly conformable to the field notes of the resurvey thereof by
Stewart and Allyn, U.S.D.S.
under their Contract No 327, dated June 24, 1907, which have been examined and approved and filed in this office.
U.S. Surv. Gen'l's. Office,
Cheyenne, Wyoming,
March 14, 1910

Alpheus P. Johnson
U.S. Surv. Gen'l.

TABLE OF MILEAGE

Surveys Designated	Amount	When Surveyed.
	Mls. Chs Lks.	
Standard Lines	58 - 44 - 12	July 5 - Sept 4, 1907.
Township Lines	105 - 01 - 07	July 8 - Aug. 30, 1907.
Connecting Lines	47 - 31	July 8, - Aug. 15, 1907.

Latitude 41°24'N.
Longitude 109° 26'W.
Mag. Decl. 17°10'E.

W.C.H.

39/4057

2343

Accepted by the Hon. Commissioner in his letter E. Sept. 15, 1910.

Click Here for Field Notes
Retracement Notes, All or Part

EXTERIOR LINES

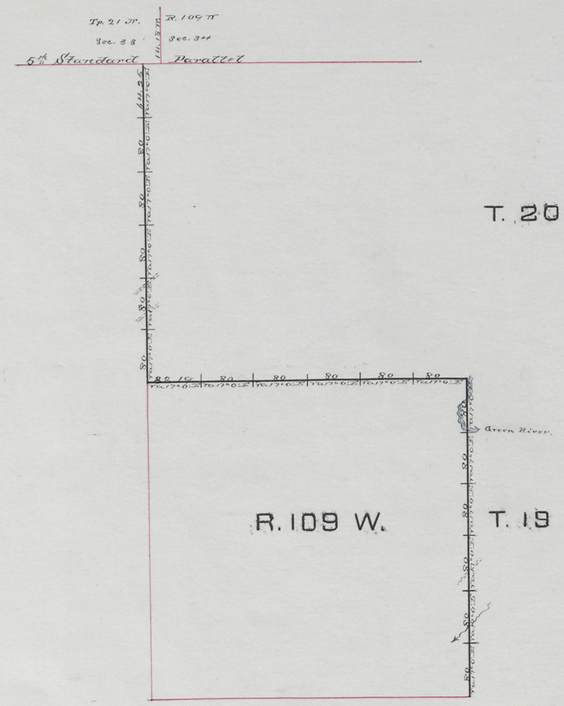

Surveys Designated	By Whom Surveyed	Date of Contract	Amount of Sur's M. C. L.	When Surveyed
Exterior Lines	Rogers and Lampton	August 24th 1874	17 " 66 " 44	Sept. 14th-16th 1874
Connections	Rogers and Lampton	August 24th 1874	14 " 18	Sept. 14th-16th 1874

I hereby certify that the above Diagram of the Exterior Lines of Townships 19 North Range 109 West and 20 North Range 110 West of the 6th Principal Meridian in Wyoming Territory is strictly conformable to the field notes of the survey thereof on file in this Office which have been examined and approved.

Surveyor General's Office
Cheyenne Wyo Nov. 17th 1874

Silas Reed
Surr. General.