Click Here for Field Notes

Ac. 6637

ORIGINAL

TOWNSHIP Nº 19 NORTH, RANGE Nº 110 WEST, OF THE SIXTH PRINCIPAL MERIDIAN, WYOMING.

DEPENDENT RESURVEY

RECEIVED
AUG 29 1955
Bureau of Land Management
Land Office
Cheyenne, Wyoming

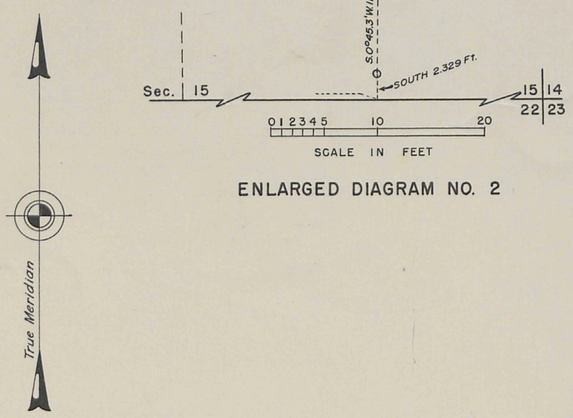

ENLARGED DIAGRAM NO. 2

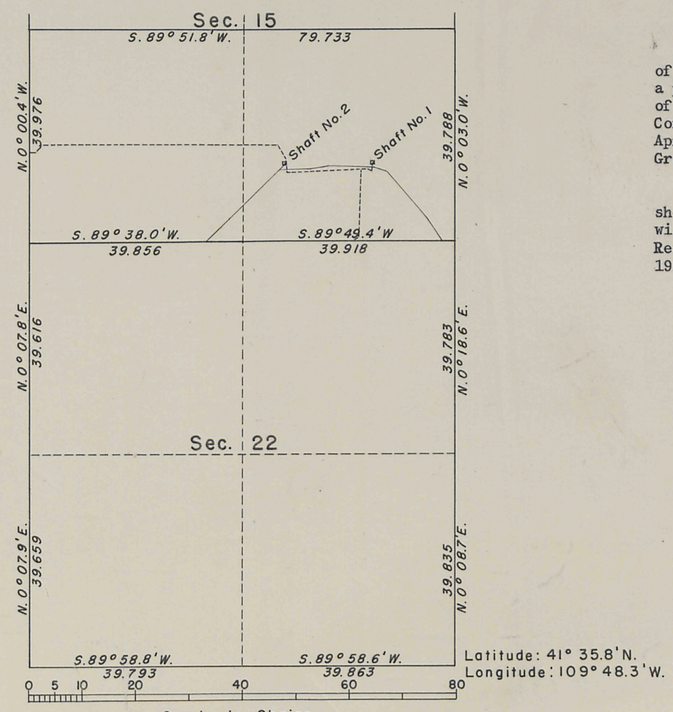

Latitude: 41° 35.8' N.
Longitude: 109° 48.3' W.

Area resurveyed: 960 acres

This plat represents a retracement of the boundaries of south half of sec. 15 and all of sec. 22, together with a partial subdivision of sec. 15, and a survey of a portion of the underground workings of the Intermountain Chemical Company Mine, as executed by Russell C. MacDonald, from April 20 to July 21, 1953, under Special Instructions for Group 227, Wyoming, dated March 12, 1953.

Boundaries of secs. 15 and 22 surveyed in 1874, as shown by plat approved November 17, 1874, to which reference will be made for description and areas of the lands. Resurvey made in 1912, as shown by plat approved August 7, 1914.

ENLARGED DIAGRAM OF MINE SURVEY

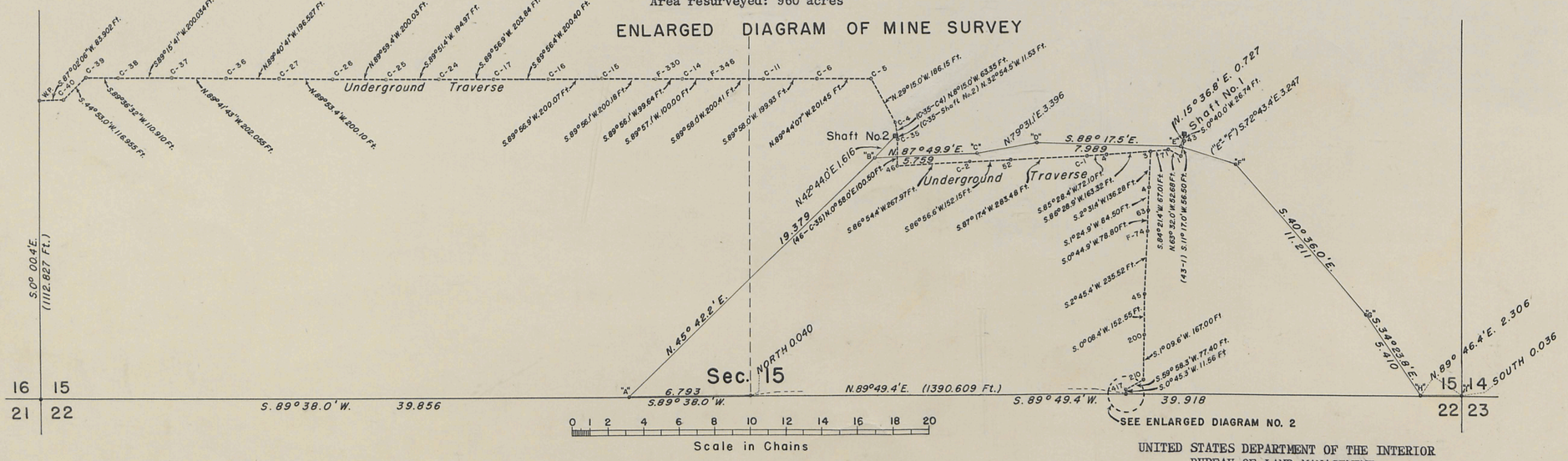

UNITED STATES DEPARTMENT OF THE INTERIOR
BUREAU OF LAND MANAGEMENT
Washington, D. C. July 7, 1955

This plat is strictly conformable to the approved field notes, and the survey, having been correctly executed in accordance with the requirements of law and the regulations of this Bureau, is hereby accepted.

For the Director
Earl G. Harrington
Cadastral Engineering Staff Officer

JGH

842061 DAN.

357-B

19-110

Click Here for Field Notes

Click Here for Exterior Notes

44

87

404

(4-675 a)

Resurvey Township No. 19 North, Range No. 110 West of the Sixth Principal Meridian Wyoming.

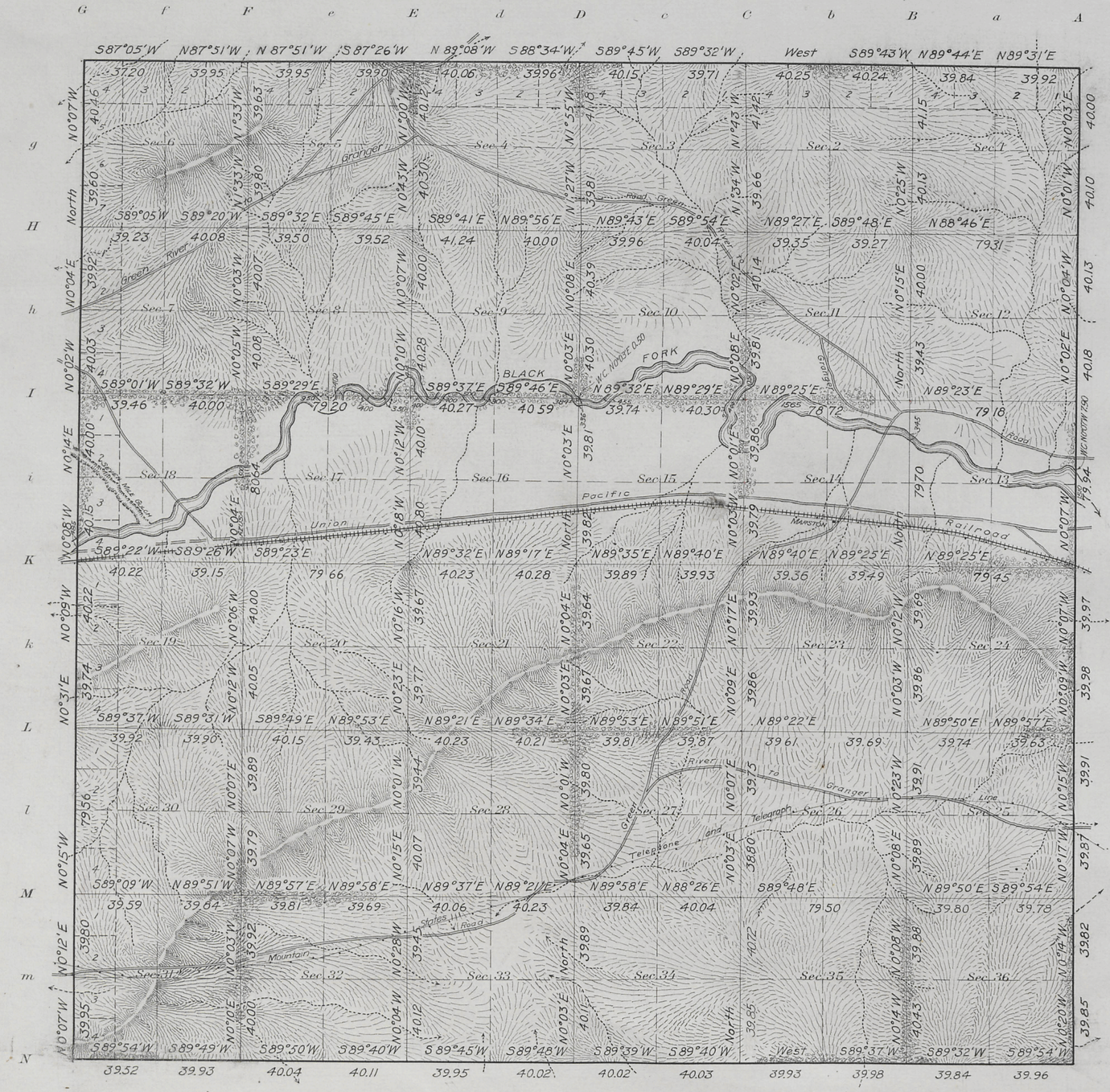

Note.

The resurvey represented by this plat was made for the purpose of restoring to their original positions all lost or obliterated corners necessary to define the boundaries of the sections and quarter-sections in accordance with the original survey of the township as approved November 17, 1874. Said corners being restored to their original positions, the boundaries of lands in each section are unchanged from those fixed by the original survey, the plat of which remains in full force and effect. No areas are therefore shown on this plat.

Areas in Acres	
Public Land	
Indian Reservation	
Indian Allotments	
Mineral Claims	
Water Surface	
Total Area	

0 10 20 40 80

Scale 40 Chains to an inch

Mean Magnetic Declination

Latitude 41°34' N.

Longitude 109°46' W.

Surveys Designated	By Whom Surveyed	Group No.	Group Date	Amount of Surveys Mls.	Amount of Surveys chs.	Amount of Surveys lks.	When Surveyed Begun	When Surveyed Completed
Resurvey Subdivisions	Jaeckel & Voigt	14	July 18, 1912	59	68	71	Oct. 11, 1912	Oct 19, 1912
Resurvey N. Boundary Line	" "	"	" "	5	77	13	Oct. 15, 1912	Oct. 15, 1912
Resurvey East Boundary Line	" "	"	" "	5	79	75	Oct. 5, 1912	Oct. 11, 1912
Resurvey S. Boundary Line	" "	"	" "	5	79	33	Oct. 12, 1912	Oct. 12, 1912
Resurvey West Boundary Line	" "	"	" "	5	79	43	Oct. 17 1912	Oct. 17, 1912

Resurvey of

The above map of, Township No. 19 North Range No. 110 West of the 6th Principal Meridian Wyoming is strictly conformable to the field notes of the resurvey thereof on file in this office, which have been examined and approved

U. S. Surveyor General's Office.

Cheyenne Wyoming, August 7, 1914.

Charles L. Deckes

Surveyor General.

357-A

LJS

AMT

19-110

(8)

Click Here for Field Notes

22

403

TOWNSHIP Nº 19 NORTH, RANGE Nº 110 WEST OF THE SIXTH PRINCIPAL MERIDIAN

Meanders of								
Posts	Courses	Ch^s Lk^s	Posts	Courses	Ch^s Lk^s	Posts	Courses	Ch^s Lk^s

23023.60 Total number of Acres.

Surveys Designated	By Whom Surveyed	Date of Contract	Amount of Surveys	When Surveyed
Township lines	Rogers & Lampton	July 9th 1874	M. Ch^s Lk^s	Augt 1874
Subdivisions	Rogers & Lampton	Augt. 24th 1874	89 - 74 - 63	Sept. 18-22 1874
Connections				

A. Gast & Co. St. Louis Mo.

The above Map of Township Nº 19 North of Range Nº 110 West of the Sixth Principal Meridian in Wyoming Territory is strictly conformable to the field notes of the survey thereof on file in this Office, which have been examined and approved

Surveyor Generals Office Silas Reed Surv^r Genl

Cheyenne Wyoming

November 17th 1874.

357

19 - 110

(8) Indexed

Click Here for Field Notes

Retracement Notes, All or Part

30

416

EXTERIOR LINES

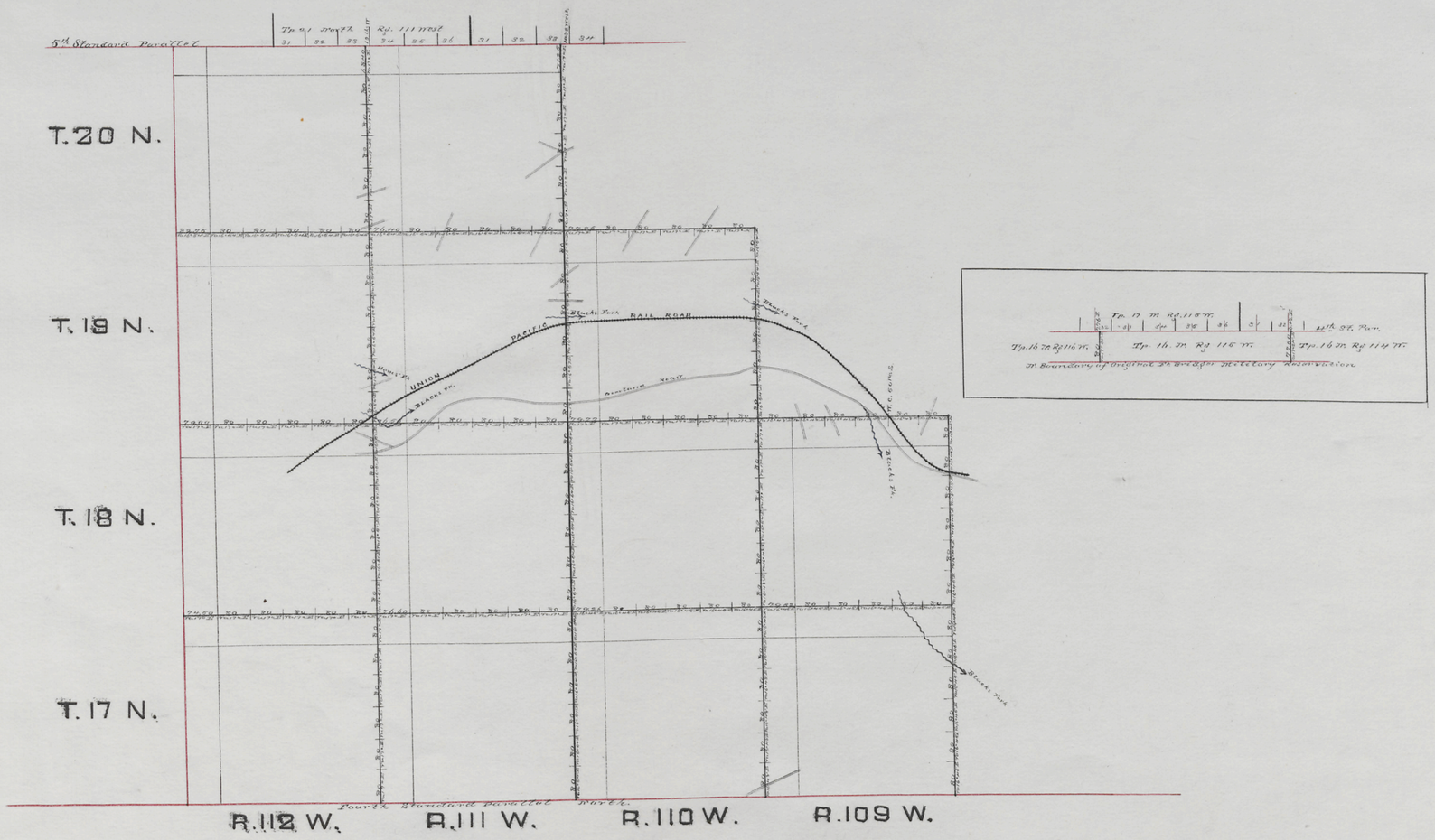

Surveys Designated	By whom surveyed	Date of Contract	Amt. of Surveys	When Surveyed
			M. chs. lks.	
Exterior Lines	Rogers and Lampton	July 9th 1874	145 " 38 " 66	July 27th Aug 13th 1874
Connections	Rogers and Lampton	July 9th 1874	24 " 72	July 27th Aug 13th 1874

I hereby certify that the above Diagram of the Exterior Lines of Township 17 and 18 North Ranges 109. 110. 111 and 112 West. Tp. 19 N. Ranges 110. 111 and 112 W. Tp. 20 N. Ranges 111 and 111 W. and fractl. Tp. 16 N. R. 115 W. all west of the 6th P. M. in Wyoming Territory, is strictly conformable to the field notes of the Survey thereof on file in this office, which have been examined and approved.

Surveyor Generals Office
Cheyenne Wyo. Nov. 17th 1874.

Silas Reed
Sur. Genl.