Click Here for Field Notes

7225

ORIGINAL

TOWNSHIP 19 NORTH, RANGE 95 WEST, OF THE SIXTH PRINCIPAL MERIDIAN, WYOMING.

DEPENDENT RESURVEY



0 5 10 20 40 80
SCALE IN CHAINS

Area Resurveyed 23,204.15 Acres

A history of previous surveys is contained in the field note record.

This plat represents the dependent resurvey of portions of the north and south boundaries, and the subdivisional lines of Township 19 North, Range 95 West, Sixth Principal Meridian, Wyoming, designed to restore the corners in their true original locations according to the best available evidence.

Except as indicated hereon, the lottings and areas are as shown on the plat approved September 15, 1875.

This resurvey was executed by Wayne M. Gardner, Supervisory Cadastral Surveyor, September 26 to October 23, 1969 pursuant to Special Instructions dated August 19, 1969 for Group No. 329, Wyoming.

UNITED STATES DEPARTMENT OF THE INTERIOR
BUREAU OF LAND MANAGEMENT
Washington, D.C. July 11, 1973

This plat is strictly conformable to the approved field notes, and the survey, having been correctly executed in accordance with the requirements of law and the regulations of this Bureau, is hereby accepted.

For the Director

Clark L. Hunter

Chief, Division of Cadastral Survey

Ja (wo)
D.H.D.

382A

19-95

(8) **Click Here for Field Notes**

436

49

TOWNSHIP Nº 19 NORTH, RANGE Nº 95 WEST OF THE SIXTH PRINCIPAL MERIDIAN

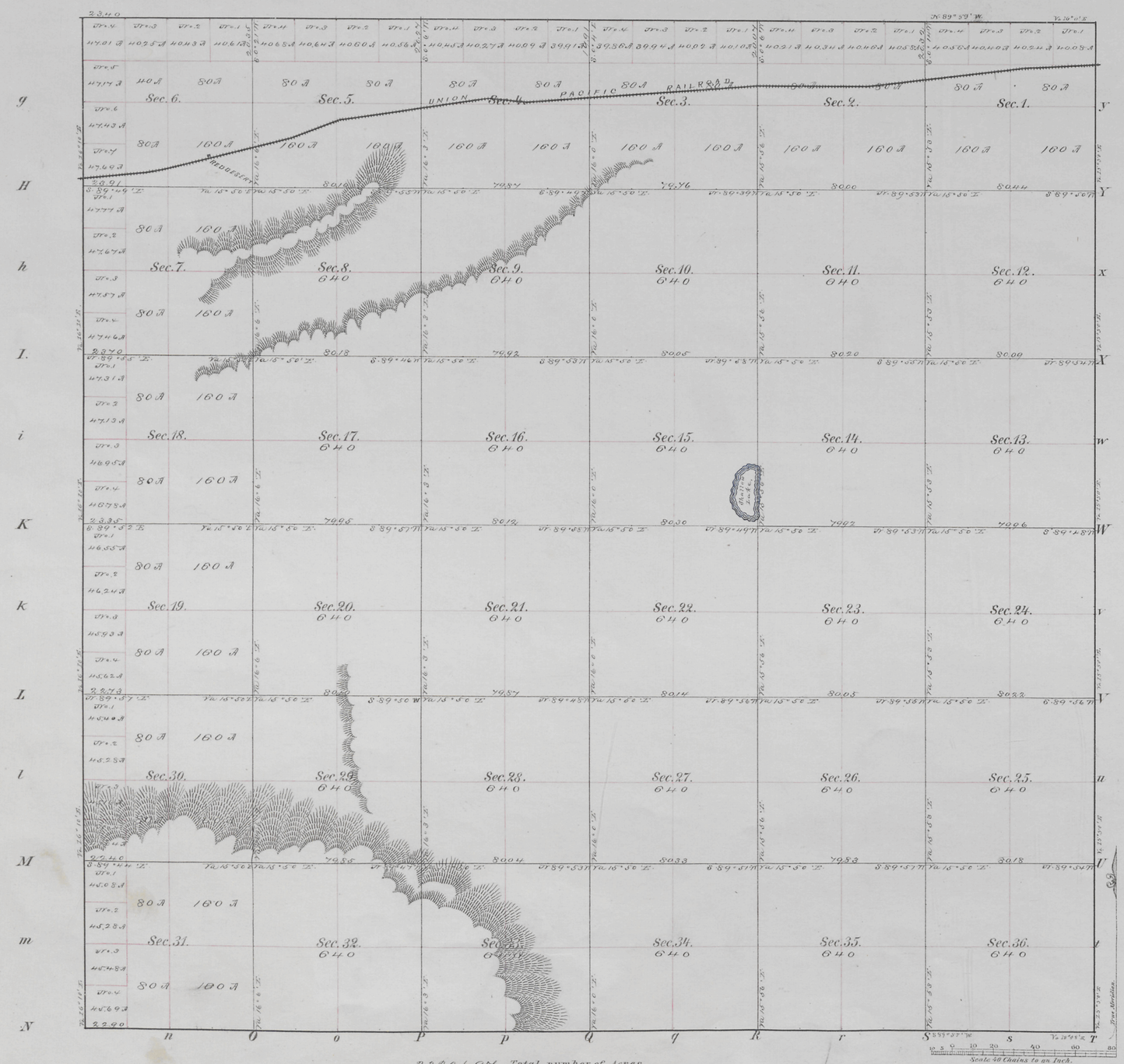

Meanders of								
Posts	Courses	Chs Lks	Posts	Courses	Chs Lks	Posts	Courses	Chs Lks

23201.97 Total number of Acres.

Surveys Designated	By Whom Surveyed	Date of Contract	Amount of Surveys	When Surveyed
Township lines	Charles J. Reed	June 15th 1875	M 24 Chs 0 Lks 30	Aug. 2d 1875
Subdivisions	Charles J. Reed	June 15th 1875	60 " 18 " 07	Aug. 3 - 5. 1875
Connections				

The above Map of Township Nº 19 North of Range Nº 95 West of the Sixth Principal Meridian in Wyoming Territory is strictly conformable to the field notes of the survey thereof on file in this Office, which have been examined and approved

Surveyor General's Office, Cheyenne Wyoming September 15th 1875

Silas Reed Sur. Genl.

A. Gast & Co., St. Louis, Mo.

382

19-95

Click Here for Field Notes

Accep. No. 6186

SHEET 3

TOWNSHIPS NOS. 19 AND 20 NORTH, RANGES NOS. 93, 94, 95, AND 96 WEST, SIXTH PRINCIPAL MERIDIAN, WYOMING

DEPENDENT RESURVEY OF EXTERIOR LINES



Resurvey authorized by General Land Office letter "E" dated June 12, 1937.

Scale: 100 chs. to an inch.

LINES DESIGNATED	BY WHOM SURVEYED	GROUP No.	GROUP DATE	MILEAGE MLS.	MILEAGE CHS.	WHEN SURVEYED BEGUN	WHEN SURVEYED COMPLETED
Exterior	Anthony C. Kimmell	167	Aug. 26, 1937	94	44.88	Sept. 18, 1937	Oct. 24, 1937
Miscellaneous	Russell C. MacDonald				24.52		

Office of Supervisor of Surveys
Denver, Colorado, May 18, 1939.
The above plat of the exterior lines of Townships Nos. 19 and 20 North, Ranges Nos. 93, 94, 95, and 96 West of the Sixth Principal Meridian, Wyoming, is strictly conformable to the field notes of the survey thereof, which have been examined and approved.

Supervisor of Surveys.

UNITED STATES DEPARTMENT OF THE INTERIOR
GENERAL LAND OFFICE
Washington, D.C., Feb. 3, 1940.
The survey represented by this plat having been correctly executed in accordance with the requirements of law and the regulations of this office, is hereby accepted.

Acting Assistant Commissioner.

3013

(8)

Click Here for Field Notes

Ret. / Resurvey Notes, All or Part

47

434

EXTERIOR LINES.

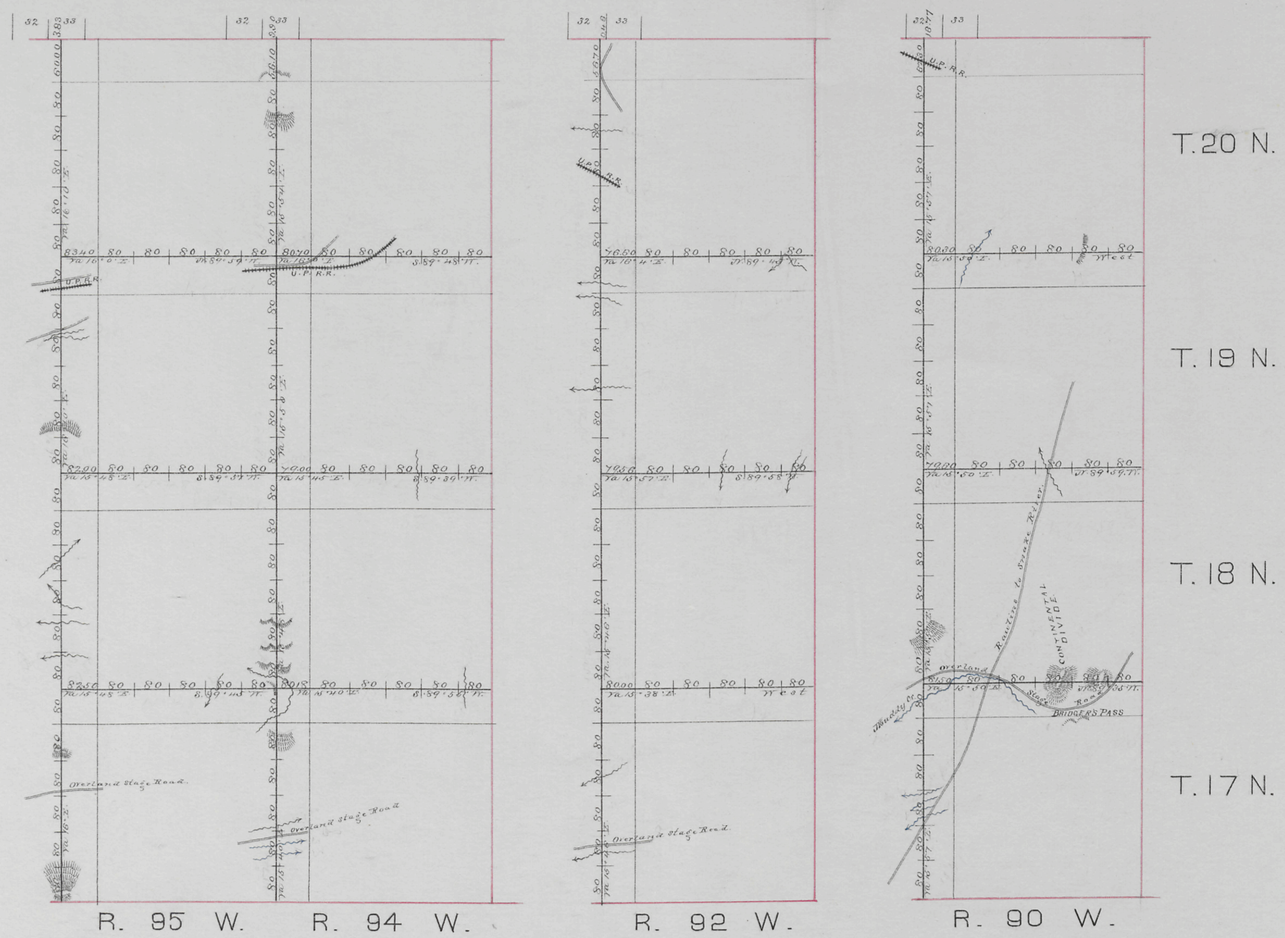

Surveys Designated	By Whom Surveyed	Date of Contract	Amt. of Surveys	When Surveyed
Exterior lines	Charles J. Reed	June 15th 1875	167 1 34	July 2d Aug. 2d 1875
Connections	" " "	" " "	30 . 96	" " "

The above Diagram of the Exterior Lines of Townships 17, 18, 19 and 20 North of Ranges 90, 92, 94 and 95 West of 6th Principal Meridian, in Wyoming Territory, is strictly conformable to the field notes of the Survey thereof on file in this Office, which have been examined and approved.

Surveyor General's Office,
Cheyenne Wyo. Sept. 15. 1875.

Silas Reed
Sur. Gen.

380