42

Click Here for Field Notes

accession # 3991

(4-675a)

69

Resurvey Township No. 19 North, Range No. 99 West of the Sixth Principal Meridian, Wyoming.

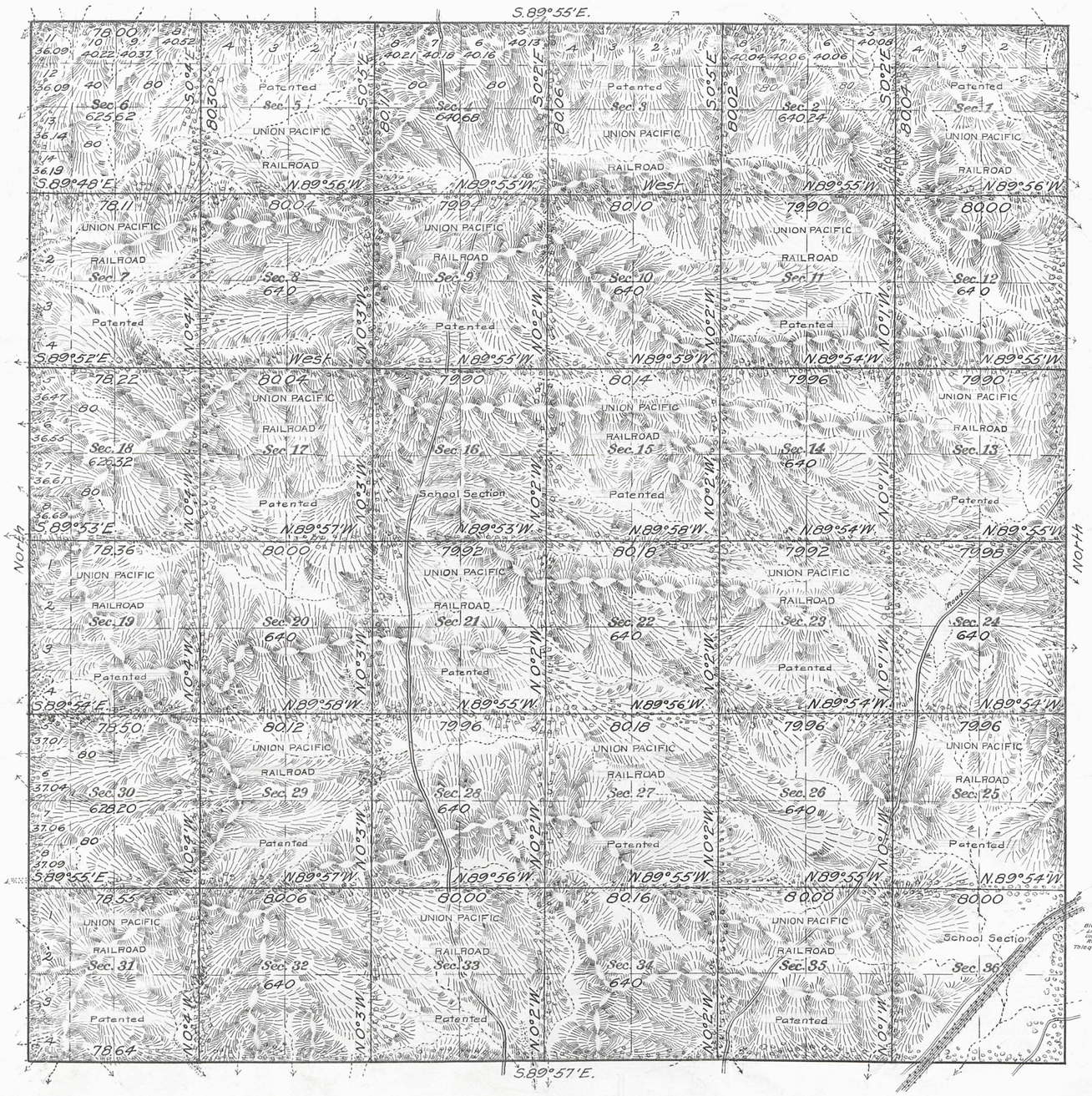

Table of Patented Entries in T. 19 N., R. 99 W. Not Segregated			
Original Survey			
Section	Subdivision	Entry	Entryman
1	All	L.G.	Union Pacific
3	All	"	" "
5	All	"	" "
7	All	"	" "
9	All	"	" "
11	All	"	" "
13	All	"	" "
15	All	"	" "
16	All	S.S.	Wyoming
17	All	L.G.	Union Pacific
19	All	"	" "
21	All	"	" "
23	All	"	" "
25	All	"	" "
27	All	"	" "
29	All	"	" "
31	All	"	" "
33	All	"	" "
35	All	"	" "
36	All	S.S.	Wyoming

This township is probably underlaid with coal

Areas in Acres.	
Public Land	19,201.06
Indian Reservation	
Indian Allotments	
Mineral Claims	
Water Surface	
Patented Land	12,763.64
Total Area	22,964.70

0 10 20 40 80

Scale 40 Chains to an inch

Mean Magnetic Declination 17° 30' E.

Longitude 108° 30' W.

Latitude 41° 35' N.

Surveys Designated.	By Whom Surveyed.	Group No.	Group Date	Amount of Surveys Mls.	chs.	lks.	When Surveyed. Begun.	Completed.
Resurvey Township Lines	Adams and Saxon	1	July 14, 1910	23	76	64	Aug. 18, 1910	Sept. 29, 1910
Resurvey Subdivisions	Adams and Saxon	1	July 14, 1910	59	72	59	Oct. 16, 1910	Oct. 24, 1910

The above map of Resurvey Township No. 19 North, Range No. 99 West of the Sixth Principal Meridian, Wyoming, is strictly conformable to the field notes of the re-survey thereof on file in this office, which have been examined and approved.

U.S. Surveyor General's Office,
Cheyenne, Wyoming, November 13, 1912

Stephen S. Harman
Surveyor General.

AMT

2308-A

19-99

Accepted by the Hon. Commissioner in his letter of Feb. 20, 1913.
Triplicate plat mailed to the Evanston Land Office Oct. 6, 1913.

Click Here for Field Notes

3990

TOWNSHIP No. 19 NORTH, RANGE No. 99 WEST of the 6TH Principal MERIDIAN.

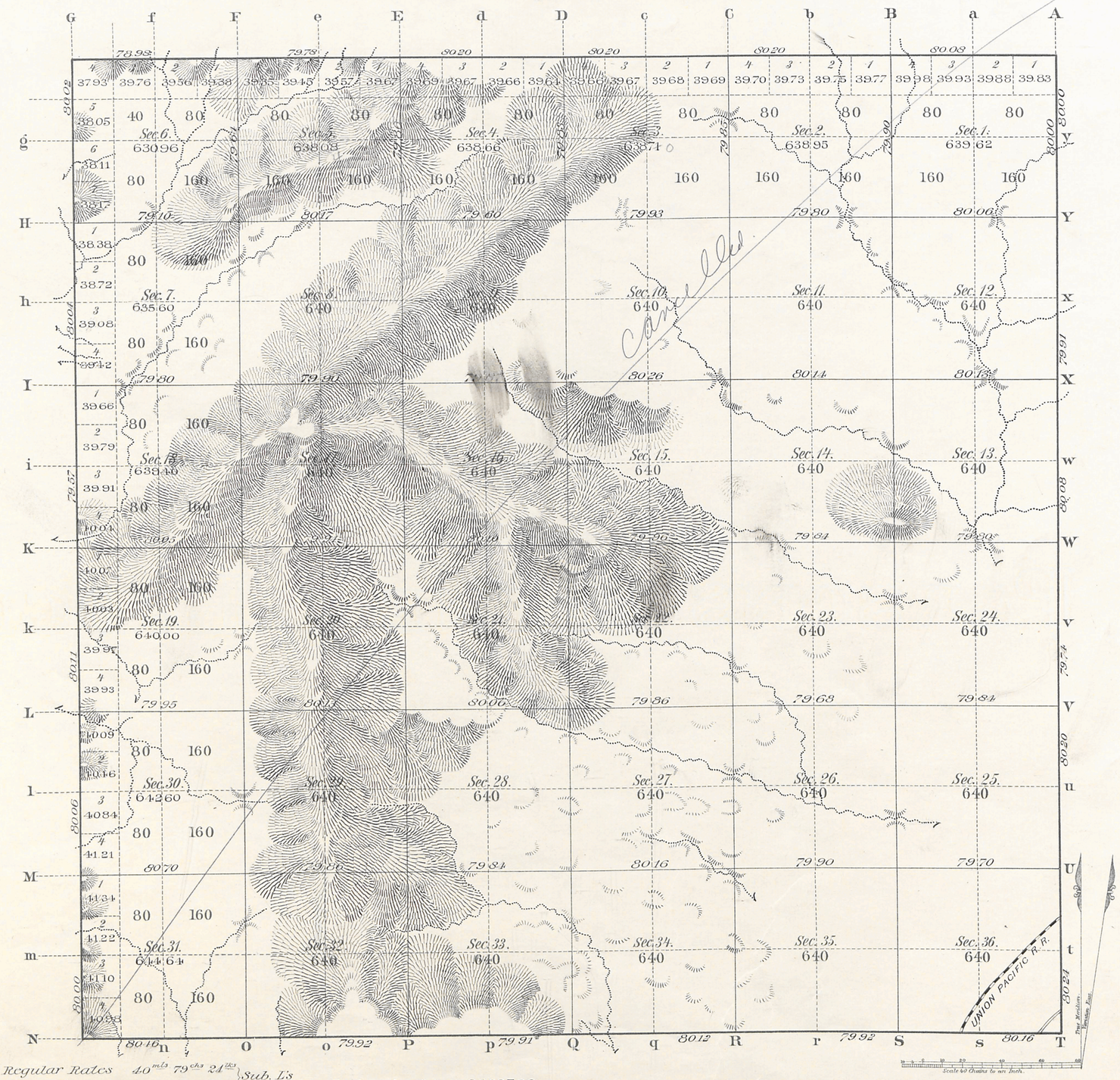

Regular Rates 40 mls 79 chs 24 lks } Sub. L's
Augmented " 18 " 77 " 97 " }

Total number of Acres. 23027.22

Surveys Designated	By Whom Surveyed	Date of Contract	Amount of Surveys Mls	Chs	Lks	When Surveyed	Magnetic Declination
S.W.&N. Township lines	Richard Blackstone	Sept 11, 1876	17	79	40	Sept & Oct 1876	
Subdivisions	G. M. Carson	Oct. 10th 1883	59	77	21	May 20-22, 1884	16°30'-16°40'E.
Connections Retracing Tp'l's	" " "	" " "	23	79	90	Mch. 13 & 31, 1884	
E. Township Line	Medary & Grant	July 8, 1875	6	0	0	Oct 27th 1875	

The above Map of Township No. 19 North Range No. 99 West of the Sixth Principal Meridian Wyoming Territory is strictly conformable to the field notes of the survey thereof on file in this Office, which have been examined and approved

Surveyor General's Office,
Cheyenne, Wyoming
Dec. 20th 1884.

John W. Meldrum
Sur. Genl.

A. GAST & CO.- ST. LOUIS & N.Y.

2308

Carc
19-99

2934

Click Here for Field Notes

42

Indexed

4893

RESURVEY

TOWNSHIP EXTERIORS

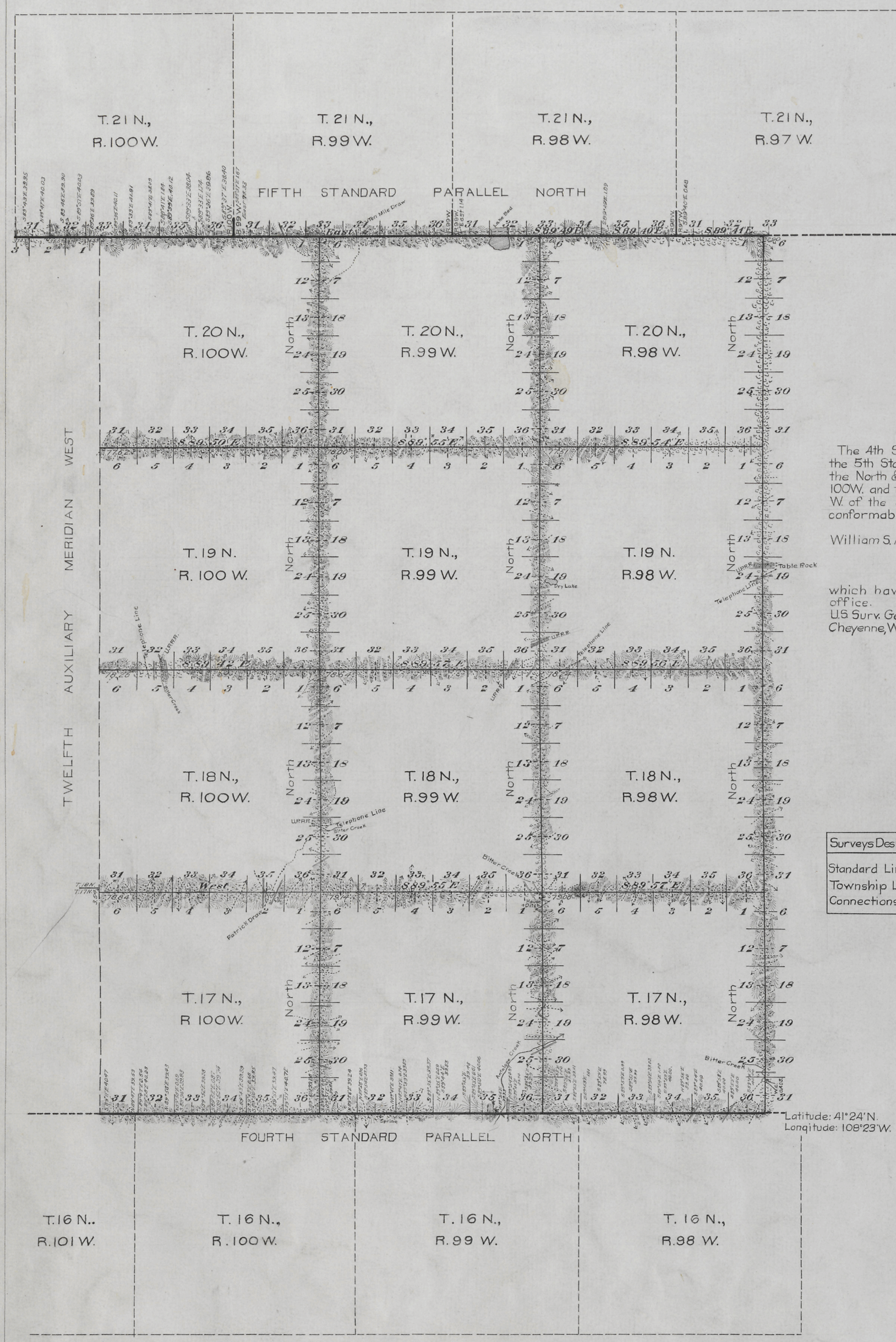

This Plat
of the
Resurvey of
The 4th Standard Parallel North, through Rs. 98, 99 & 100 W., the 5th Standard Parallel North, through Rs. 98, 99 & 100 W., the North & East boundaries of Ts. 17, 18 & 19 N., Rs. 98, 99 & 100 W. and the East boundaries of T. 20 N., Rs. 98, 99 & 100 W. of the Sixth Principal Meridian, Wyoming, is strictly conformable to the field notes of the resurvey thereof
by
William S. Adams & Wesley E. Saxon U.S. Transitmen
under their
assignment to Group I
dated July 14, 1910
which have been examined, approved and filed in this office.
U.S. Surv. Gen'ls. Office.
Cheyenne, Wyoming. November 13, 1912.

Stephen P. Hanson
Surveyor General

Surveys Designated	Amount			When surveyed
	Mls.	Chs.	Lks.	
Standard Lines	38	39	91	July 14, 1910-Oct. 25, 1910.
Township Lines	124	73	53	July 14, 1910-Oct. 26, 1910.
Connections		32	91	Aug. 28, 1910-Oct. 10, 1910.

16366 357

SCALE: 1 INCH TO 160 CHAINS

Accepted by the Nat. Commissioner in his letter C. F. Lewis of 20, 1913.

62

(9)

Indexed

Click Here for Field Notes

Retracement Notes, All or Part

28

509

Compared.

EXTERIOR LINES

Surveys designated	By whom surveyed	Date of Contract	Amount of Surveys	When Surveyed
Township Exteriors	Richard Blackstone	September 11th 1876	200 miles 73 chains 95 links	Sept. & Oct 1876
Connections	" "	" " "	71 . 68.	" " "

Surveyor Generals Office
Cheyenne, Wyo. Jan. 23. 1877

I hereby certify that the above diagram of the exterior lines of Township 20 North Ranges 97 and 98 West Townships 17, 18, 19 and 20 North Ranges 99, 100, 101, 102 and 103 West and Township 20 North Range 104 West of the 6th Principal Meridian in Wyoming Territory is strictly conformable to the field notes of the Survey thereof on file in this Office, which have been examined and approved.

Edw. C. David
Surveyor General.

434