8520

Click Here for Field Notes

ORIGINAL

TOWNSHIPS 20 AND 21 NORTH, RANGE 102 WEST, OF THE SIXTH PRINCIPAL MERIDIAN, WYOMING.

DEPENDENT RESURVEY AND METES-AND-BOUNDS SURVEY OF TRACT 37

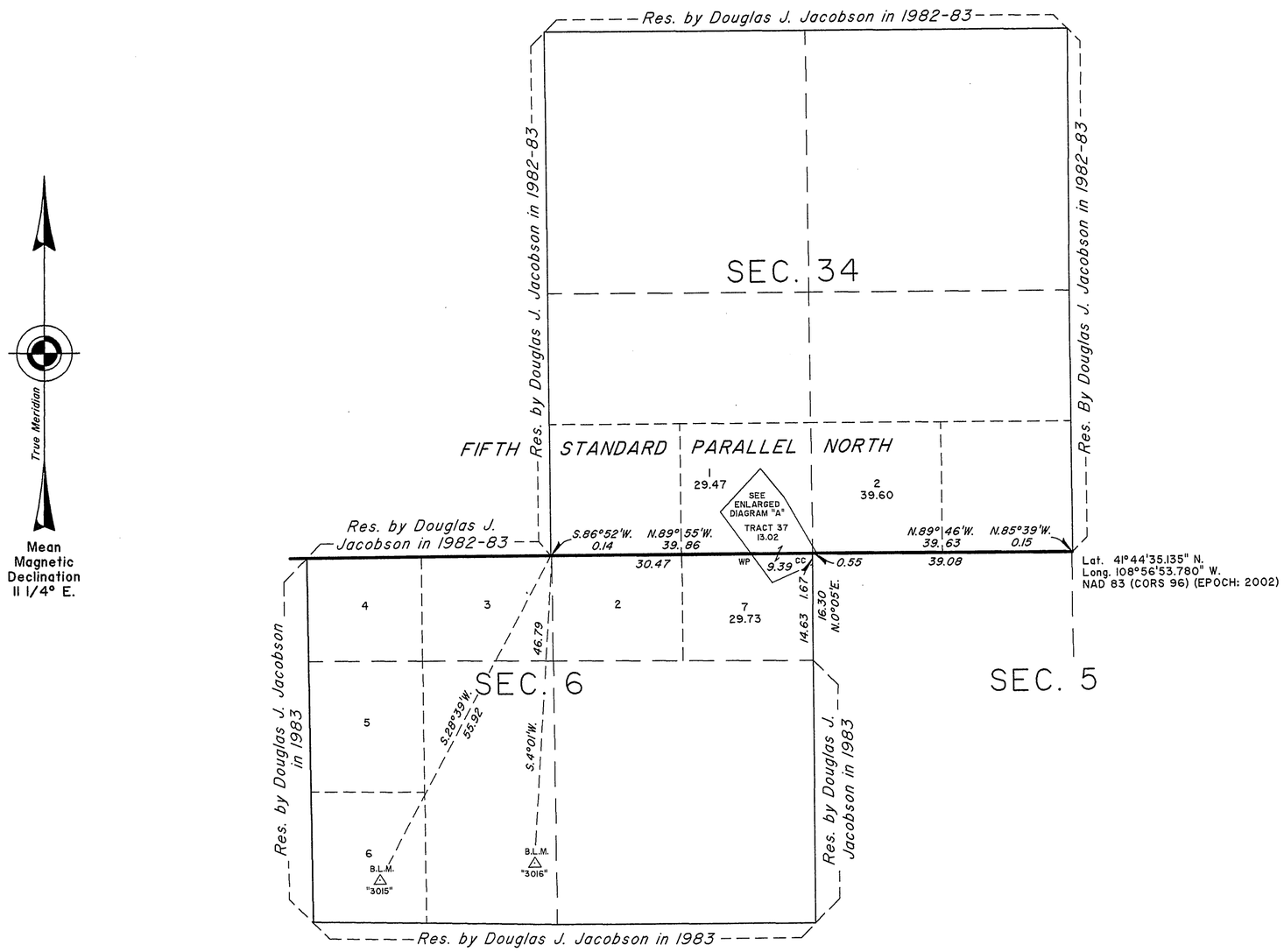

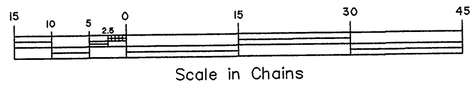

A history of surveys is contained in the field notes.

This plat represents the dependent resurvey of a portion of the Fifth Standard Parallel North through Range 102 West and a portion of the subdivisional lines, designed to restore the corners in their true original locations according to the best available evidence, T. 20 N., R. 102 W., and the metes-and-bounds survey of Tract 37 in Tps. 20 and 21 N., R. 102 W., Sixth Principal Meridian, Wyoming.

Except as indicated hereon, the lotting and areas are as shown on the plats approved June 22, 1988 and June 28, 1988

Survey executed by Olian T. Shockley, Cadastral Surveyor, beginning March 4, 2009, and completed May 7, 2009, pursuant to Special Instructions and Assignment Instructions dated February 17, 2009, for Group No. 800, Wyoming.

Note: Lines not showing bearings and distances were dependently resurveyed by Douglas J. Jacobson in 1982 and 1983.

ENLARGED DIAGRAM "A"
NOT TO SCALE

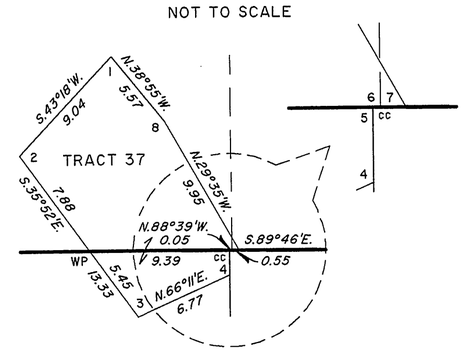

UNITED STATES DEPARTMENT OF THE INTERIOR
BUREAU OF LAND MANAGEMENT

Cheyenne, Wyoming January 7, 2010

This plat is strictly conformable to the approved field notes, and the survey, having been correctly executed in accordance with the requirements of law and the regulations of this Bureau, is hereby accepted.

For the Director

John P. Lee
Chief Cadastral Surveyor for Wyoming

OTS

T. 20 N., R. 102 W. - 2333 C T. 21 N., R. 102 W. - 2441 I

OFFICIALLY FILED: January 7, 2010