Click Here for Field Notes

39

57

2658

(4-675a)

Resurvey Township No. 20 North, Range No. 107 West of the Sixth Principal Meridian, Wyoming.

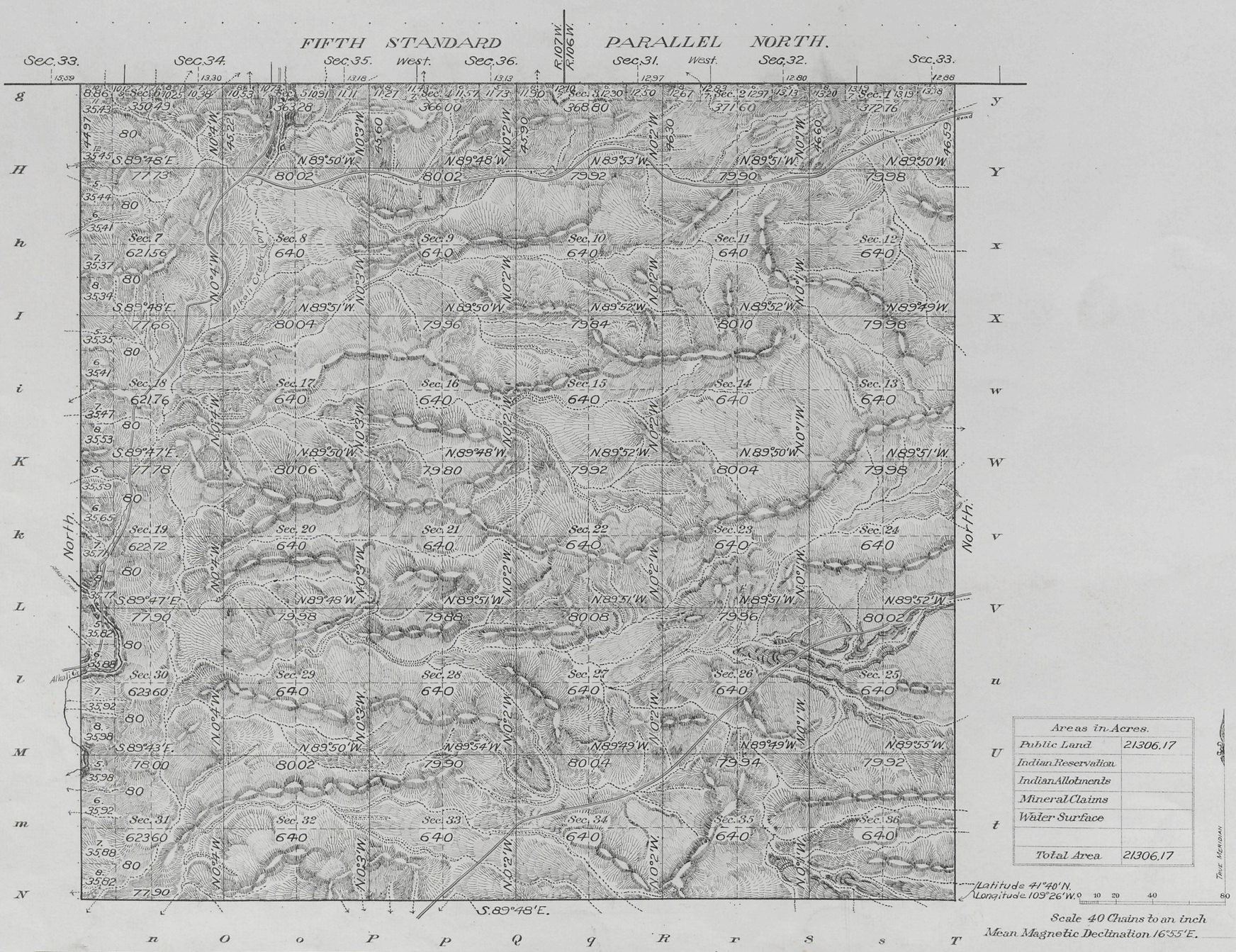

Areas in Acres.	
Public Land	21306.17
Indian Reservation	
Indian Allotments	
Mineral Claims	
Water Surface	
Total Area	21306.17

Latitude 41°40' N.
Longitude 109°26' W.

Scale 40 Chains to an inch
Mean Magnetic Declination 16°55' E.

Surveys Designated.	By Whom Surveyed.	Contract No.	Contract Date	Amount of Surveys Mls.	chs.	lks.	When Surveyed. Begun.	Completed.
Resurvey Township Lines.	Stewart & Allyn	327	June 24, 1907	23	06	75	July 12, 1907	Aug. 15, 1907
Resurvey Subdivisions	" " "	"	" " "	57	57	99	Aug. 17, 1907	Aug. 28, 1907
Connections	" " "	"	" " "		65	38	Aug. 19, 1907	Aug. 28, 1907

The above map of Resurvey of Township No. 20 North Range No. 107 West of the Sixth Principal Meridian Wyoming, is strictly conformable to the field notes of the re-survey thereof on file in this office, which have been examined and approved.

U.S. Surveyor General's Office,
Cheyenne, Wyoming March 14, 1909.

Alpheus C. Hanna
Surveyor General.

Accepted by the Hon. Commissioner in his letter E. Sept. 15, 1910. Triplicate forwarded to Evanston Land Office Sept. 21, 1910

1823 A

1823A

20-107

Click Here for Field Notes

(23)

2657

76

TOWNSHIP No. 20 NORTH, RANGE No. 107 WEST of the 6TH Principal MERIDIAN.

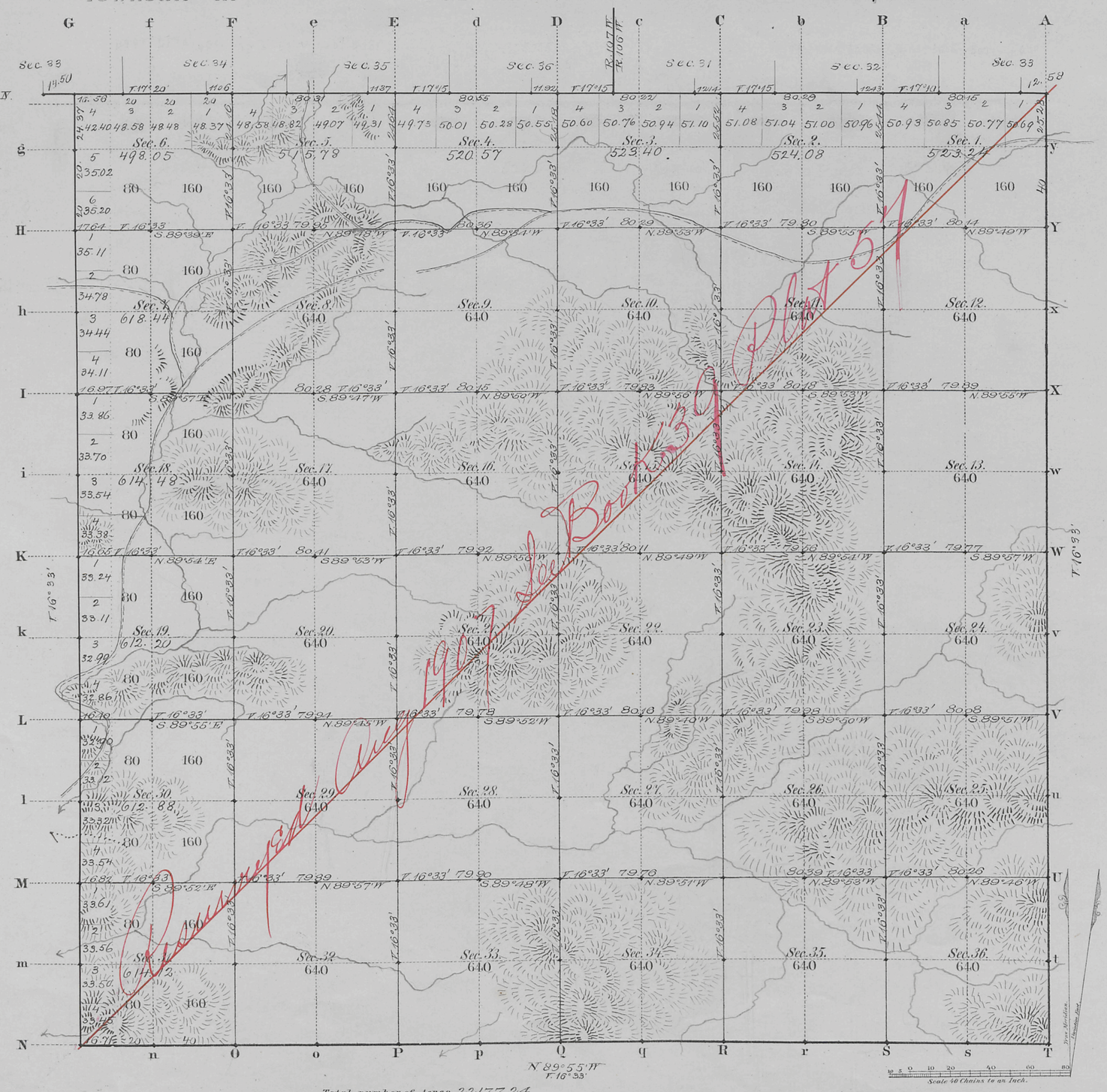

Total number of Acres. 22177.24

Surveys Designated	By Whom Surveyed	Date of Contract	Amount of Surveys Mls	Chs	Lks	When Surveyed	Magnetic Declination
E. & W. Township lines	T. A. La Peire	June 20, 1882	17	46	36	March 24, 27, 29, 1883	16° 33' East
Subdivisions	" " "	" " "	58	70	20	Apr. 6-13, 1883	16° 33' "
Connections	" " "	" " "		58	92	" " "	
5" Stand. P.N.	W. O. Norney	June 21, 1873	5	78	13	Aug. 12, 1873	

The above Map of Township No. 20 North Range No. 107 West of the Sixth Principal Meridian Wyoming Territory is strictly conformable to the field notes of the survey thereof on file in this Office, which have been examined and approved

Surveyor General's Office,
Cheyenne Wyoming
November 30th 1883

Edw. C. Davis
Surv. Genl.

Carey Act Boundary

Carey Act 51

1823

A. Gast & Co., St. Louis, Mo.

Cares
20-107

53

Indexes

Click Here for Field Notes

Ret./Resurvey Notes. All or Part

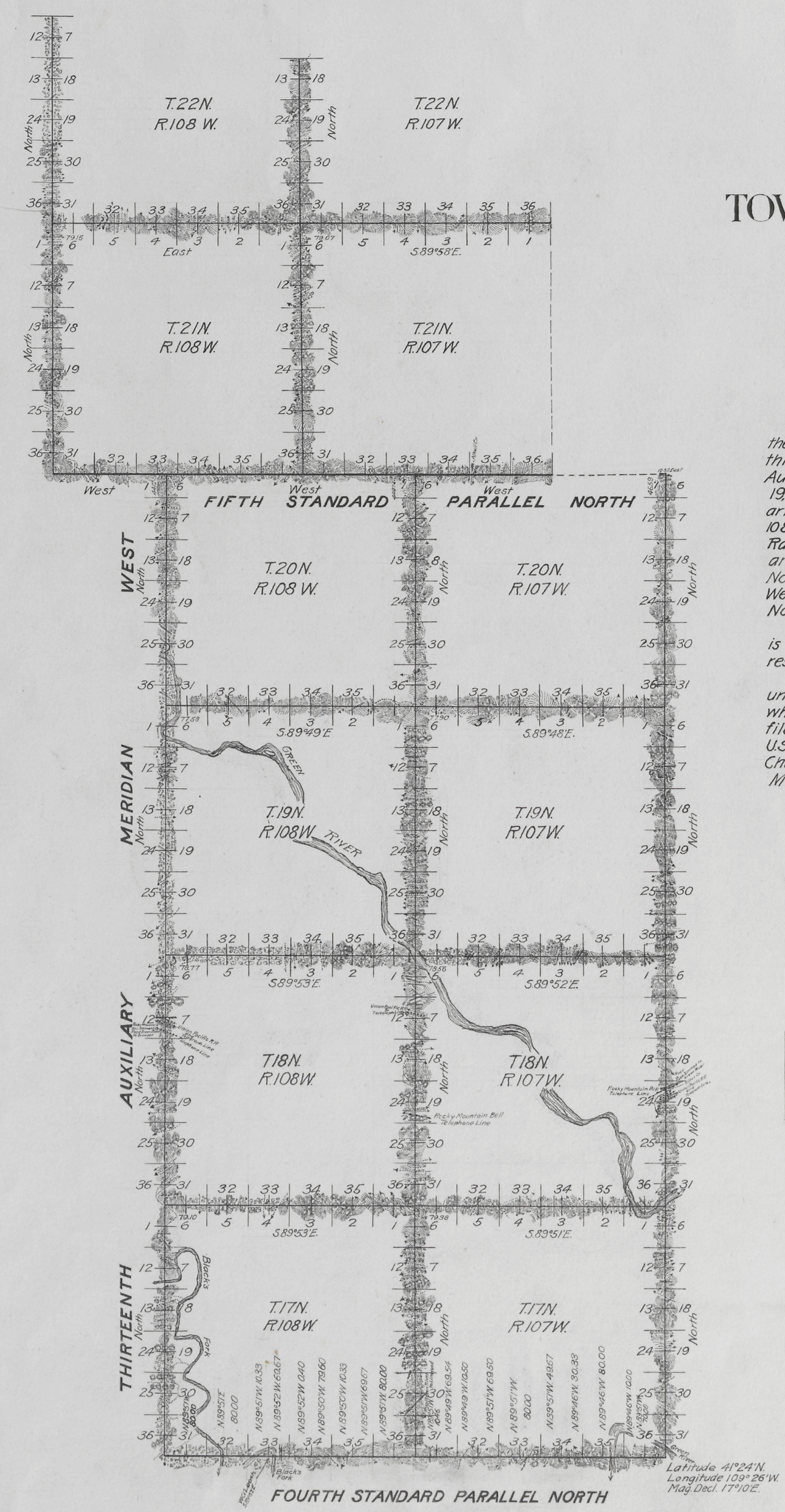

RESURVEY
TOWNSHIP EXTERIORS

Scale: 160 chains to 1 inch.

This Plat
of the Resurvey of
the Fourth and Fifth Standard Parallels North, through Ranges 107 and 108 West; the Thirteenth Auxiliary Meridian West, through Townships, 17, 18, 19, 20, 21 and 22 North; the North and East Boundaries of Townships 17, 18 and 19 North, Ranges 107 and 108 West; the East Boundaries of Township 20 North, Ranges 107 and 108 West; the North and East Boundaries of Township 21 North, Range 108 West; the North Boundary of Township 21 North, Range 107 West, and the East Boundary of Township 22 North, Range 108 West of the
Sixth Principal Meridian, Wyoming,
is strictly conformable to the field notes of the resurvey thereof by
Stewart and Allyn, U.S.D.S.
under their Contract No 327, dated June 24, 1907, which have been examined and approved and filed in this office.
U.S. Surv. Gen'l's. Office,
Cheyenne, Wyoming,
March 14, 1910

Alpheus P. Johnson
U.S. Surv. Gen'l.

TABLE OF MILEAGE

Surveys Designated	Amount	When Surveyed.
	Mls. Chs Lks.	
Standard Lines	58 - 44 - 12	July 5 - Sept 4, 1907.
Township Lines	105 - 01 - 07	July 8 - Aug. 30, 1907.
Connecting Lines	47 - 31	July 8, - Aug. 15, 1907.

39/4057

2343

Accepted by the Hon. Commissioner in his letter E. Sept. 15, 1910.

(23) Indexed

2642

Click Here for Field Notes

Exterior Lines.

Scale 3 miles to 1 inch. Magnetic Variation East.

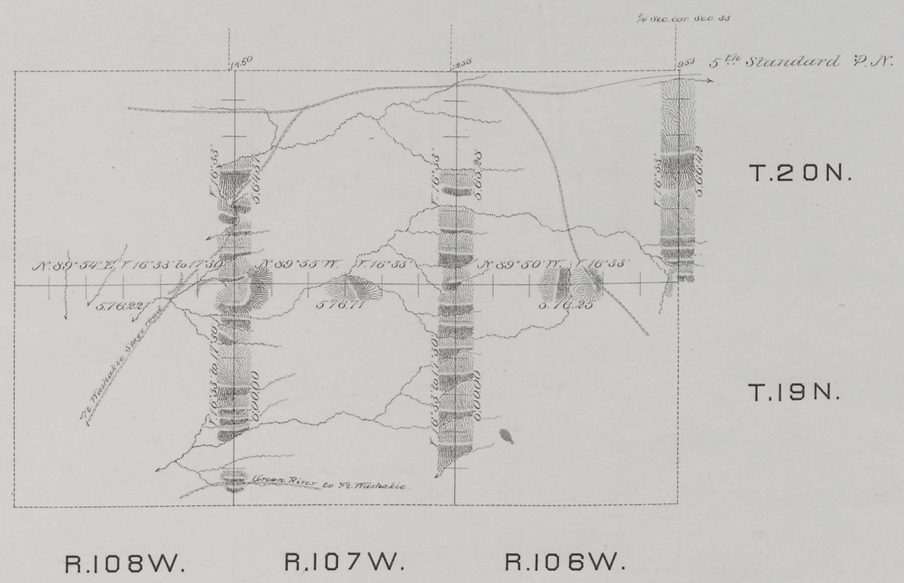

Surveys designated	By whom surveyed	Date of contract	Amt of surveys. mls.	chs.	lks.	When surveyed.
Exterior lines	E. A. La Peire	June 20. 1882.	47	25	25	Mar. 21-29. 1883.
Connections	- - -	- - -		36	61	- - -

I hereby certify that the above diagram of the Exterior lines of T. 19 & 20 N. R. 106. 107 & 108 W. of the 6th P.M. Wyoming Territory is strictly conformable to the field notes of the survey thereof on file in this Office, which have been examined and approved.

Surveyor General's Office.
Cheyenne Wyo Nov. 30th 1883.

Edw. C. David
Sur. General.