Click Here for Field Notes

433

ORIGINAL

TOWNSHIP No. 20 NORTH, RANGE No. 91 WEST OF THE SIXTH PRINCIPAL MERIDIAN, WYOMING.

DEPENDENT RESURVEY OF SECTIONS 4, 5, 8 AND 9

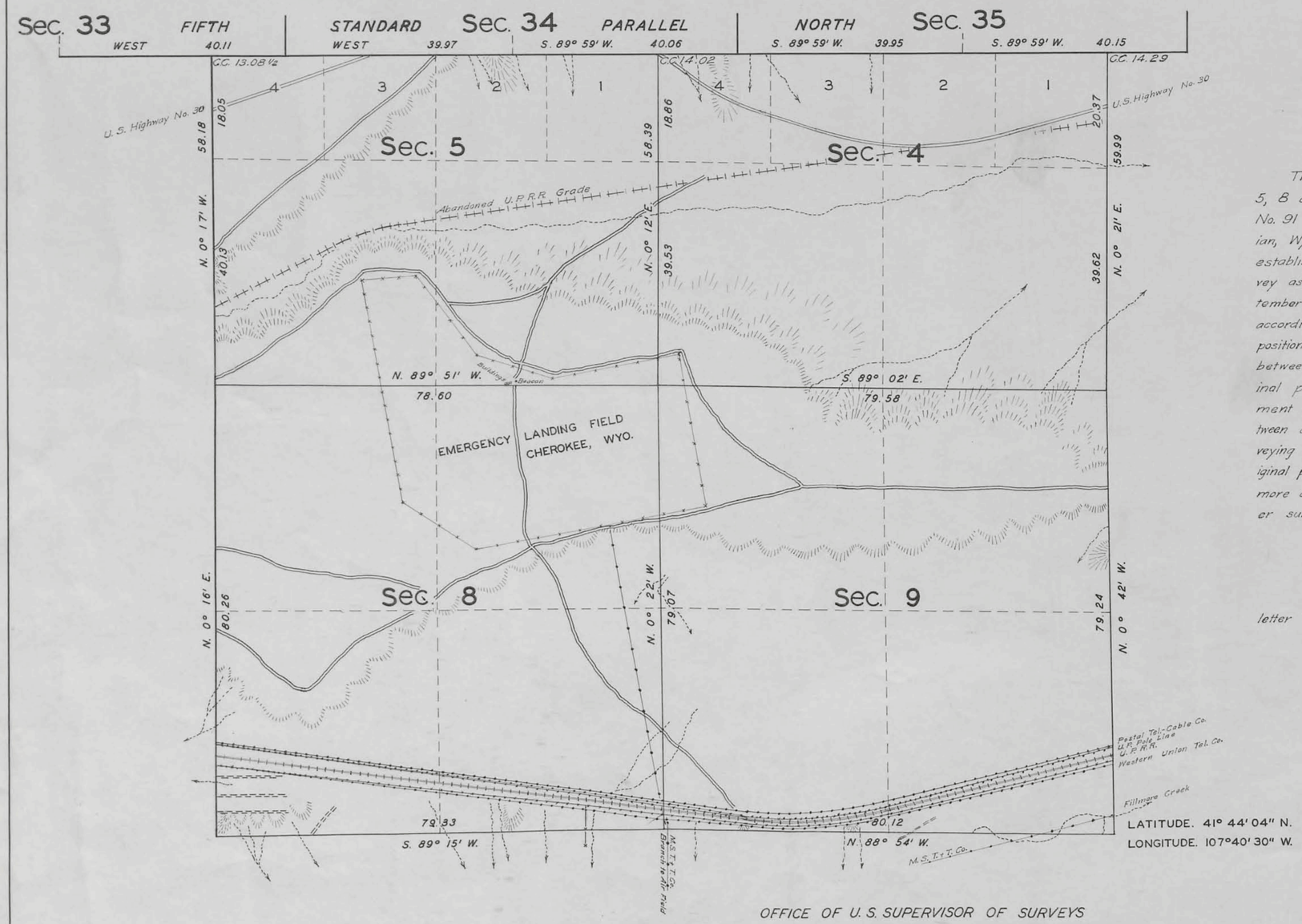

LATITUDE. 41° 44' 04" N.
LONGITUDE. 107°40' 30" W.

This plat of the resurvey of Sections 4, 5, 8 and 9, Township No. 20 North, Range No. 91 West of the Sixth Principal Meridian, Wyoming, delineates a retracement and re-establishment of the lines of the original survey as shown upon the plat approved September 15, 1875, in their true original position according to the best available evidence of the position of the original corners; all differences between the measurements shown on the original plat and those derived in the retracement have been distributed proportionally between accepted corners in accordance with surveying rules; reference will be made to the original plat for the showing of the areas and more detailed descriptions of the various smaller subdivisions.

Resurvey authorized by Commissioner's letter "E" 1428317, dated September 30, 1931.

OFFICE OF U. S. SUPERVISOR OF SURVEYS

Denver, Colorado, Feb. 4, 1933

The above plat of Sections 4, 5, 8 and 9, Township No. 20 North, Range No. 91 West of the Sixth Principal Meridian, Wyoming is strictly conformable to the field notes of the resurvey thereof which have been examined and approved

U. S. Supervisor of Surveys

DEPARTMENT OF THE INTERIOR
GENERAL LAND OFFICE

Washington, D. C., August 28, 1933

The resurvey represented by this plat having been correctly executed in accordance with the requirements of law and the regulations of this office is hereby accepted.

Acting Assistant Commissioner.

SCALE: 15 CHAINS= 1 INCH

AREA SURVEYED, 2,227.08 ACRES.

LINES DESIGNATED	BY WHOM SURVEYED	GROUP		MILEAGE		WHEN SURVEYED	
		NO.	DATE	MLS.	CHS.	BEGUN	COMPLETED
EXTERIOR	EMIL VOIGT	121	OCTOBER 19, 1931	2	40.24	NOVEMBER 13, 1931	MAY 11, 1932
SUBDIVISIONAL	"	"	"	9	12.76	"	"

MJL

379-A

Transmitted to Cheyenne L.O. Nov. 10, 1933.

20-91

F.R.H. 6/80

(8)

Click Here for Field Notes

46

432

TOWNSHIP Nº 20 NORTH, RANGE Nº 91 WEST OF THE SIXTH PRINCIPAL MERIDIAN

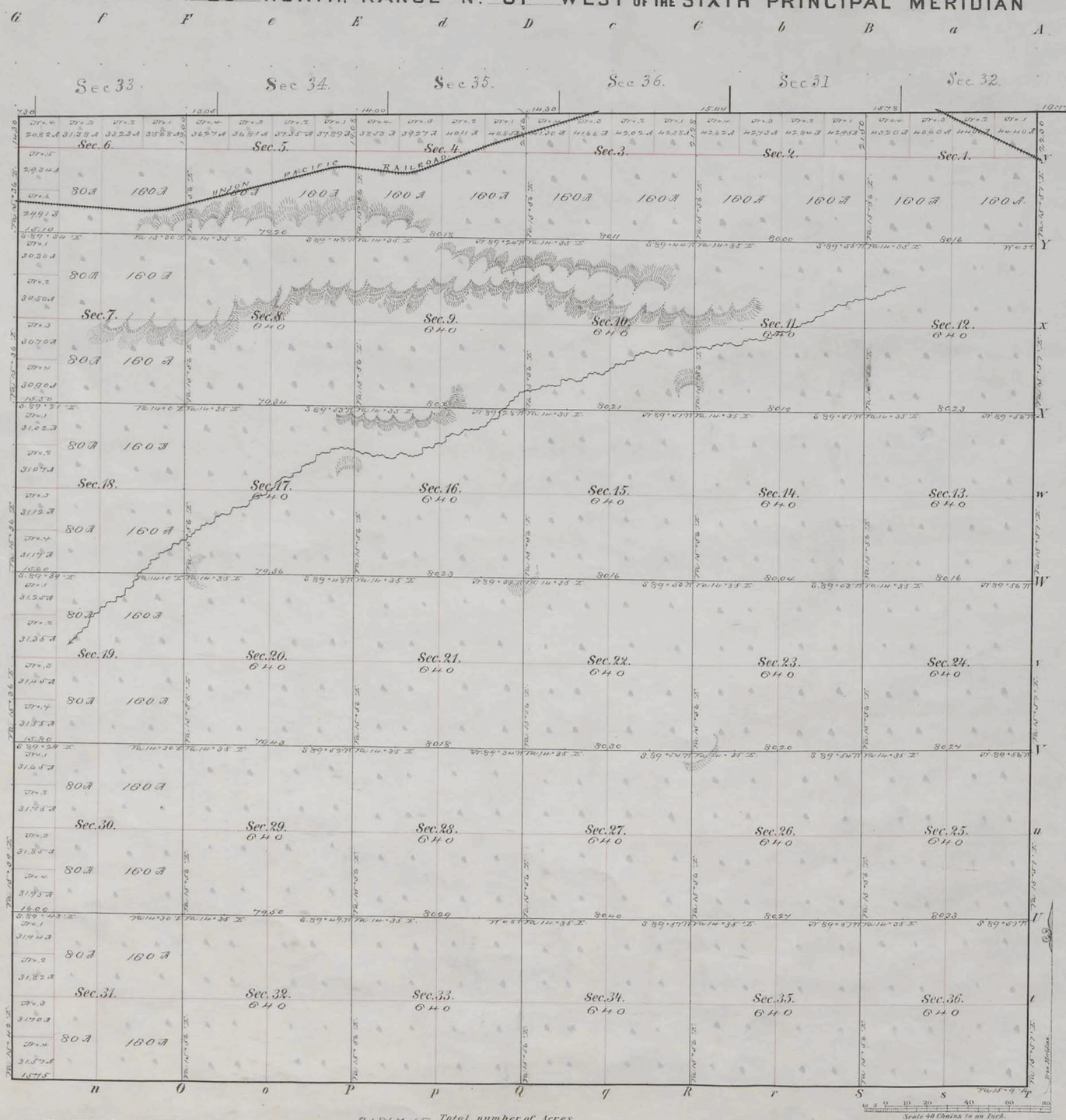

21867.15 Total number of Acres.

Surveys Designated	By Whom Surveyed	Date of Contract	Amount of Surveys M.	Ch's	Lk's	When Surveyed
Township lines	A. M. Rogers	June 15th 1875				July 1875
Subdivisions	Charles J. Reed	June 15th 1875	58	39	27	Aug. 23-28 1875
Connections			72		14	

Meanders of

Posts	Courses	Ch's Lk's	Posts	Courses	Ch's Lk's	Posts	Courses	Ch's Lk's

The above Map of Township No. 20 North of Range No. 91 West of the Sixth Principal Meridian in Wyoming Territory is strictly conformable to the field notes of the survey thereof on file in this Office, which have been examined and approved

Surveyor General's Office, Cheyenne Wyoming September 15th 1875

Silas Reed
Sur. Genl.

A. Gast & Co, St. Louis Mo.

379

20 - 91

Click Here for Field Notes

6309

ORIGINAL

TOWNSHIPS Nos. 19 AND 20 NORTH, RANGES Nos. 89, 90, 91 AND 92 WEST OF THE SIXTH PRINCIPAL MERIDIAN, WYOMING

DEPENDENT RESURVEY OF EXTERIOR LINES

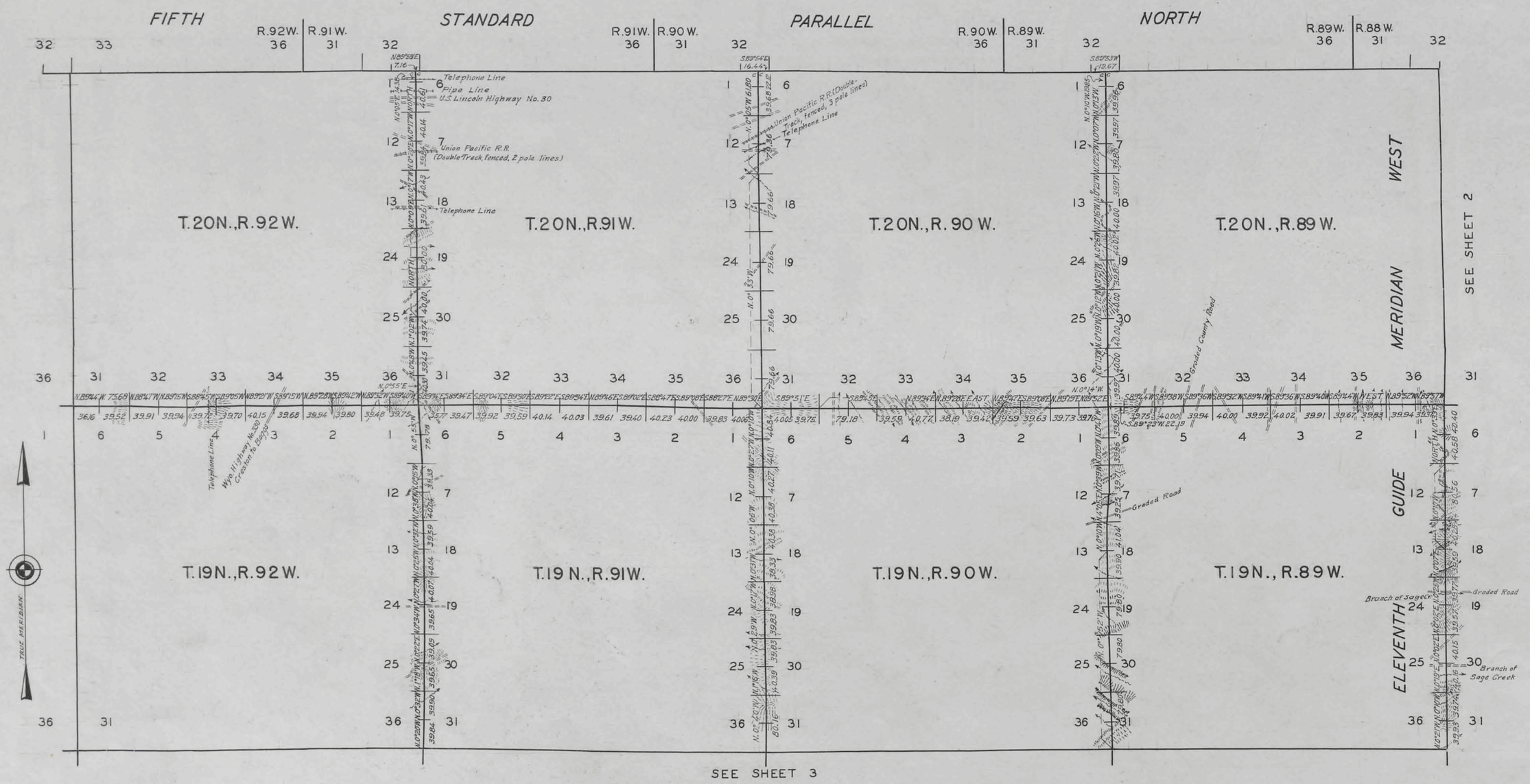

Resurvey authorized by General Land Office letter "E" dated June 12, 1937

Scale: 100 Chains to an inch

LINES DESIGNATED	BY WHOM SURV'D	GROUP NO.	GROUP DATE	MILEAGE MLS. CHS.	WHEN SURVEYED BEGUN	WHEN SURVEYED COMPLETED
EXTERIOR	MARK D. KING	164	JULY 7, 1939		SEPT. 1, 1939	JULY 13, 1940

UNITED STATES DEPARTMENT OF THE INTERIOR
General Land Office

Denver, Colorado Aug. 25, 1943
The above plat of the exterior lines of Townships Nos. 19 and 20 North, Ranges Nos. 89, 90, 91 and 92 West of the Sixth Principal Meridian, Wyoming, is strictly conformable to the field notes of the resurvey thereof which have been examined and approved.

Russell H. Allen
Acting Assistant Supervisor of Surveys

Washington, D.C., Sept. 2, 1943
The resurvey represented by this plat having been correctly executed in accordance with the requirements of law and the regulations of this office, is hereby accepted.

Joel David Wolfsohn
Assistant Commissioner

3039

Transmitted to Cheyenne L.O. May 16, 1944

(8)
Independ

Click Here for Field Notes

Ret. / Resurvey Notes, All or Part

53

440

EXTERIOR LINES.

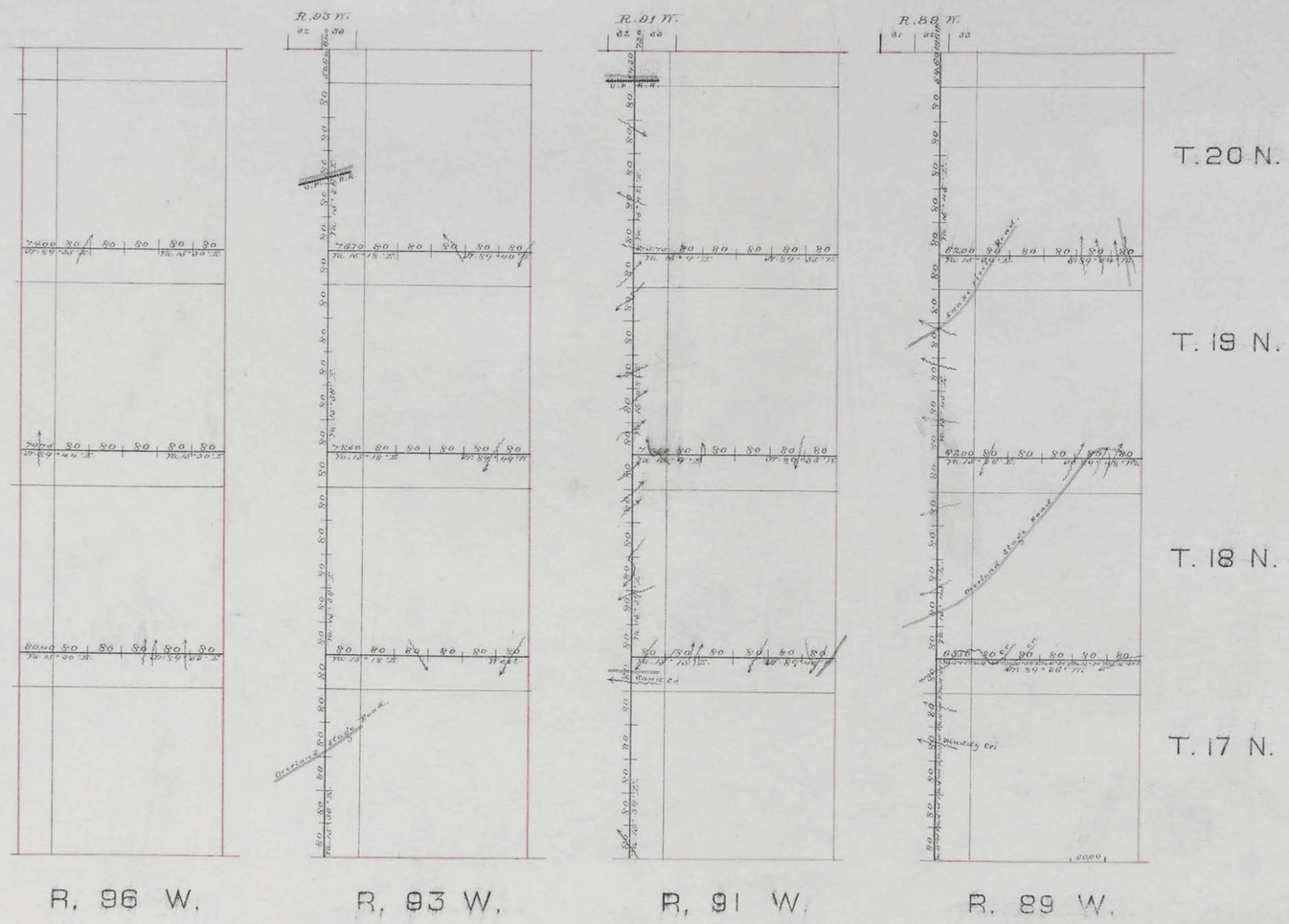

Survey Designated	By Whom Surveyed	Date of Contract	Amount of Survey	When Surveyed
Township Exteriors	Alfred H. Rogers	June 15th 1878	142 · 19 · 14	July 2–Aug. 11. 1878
Connections	" " "	" " "	33 · 36	" " "

I hereby certify that the above Diagram of the Exterior lines of Townships 17, 18, 19 and 20 North, of Ranges 89, 91, 93, and 96 West of 6th Principal Meridian, in Wyoming Territory, is strictly conformable to the field notes of the survey thereof, on file in this Office, which have been examined and approved.

Surveyor Generals Office
Cheyenne Wyo. October 19th 1878

Edw. C. David
Sur. Gen.