Click Here for Field Notes

7493

ORIGINAL

TOWNSHIP 20 NORTH, RANGE 92 WEST, OF THE SIXTH PRINCIPAL MERIDIAN, WYOMING.

DEPENDENT RESURVEY



A history of surveys is contained in the field notes.

This plat represents the dependent resurvey of the subdivisional lines, designed to restore the corners in their true original locations according to the best available evidence, T. 20 N., R. 92 W., Sixth Principal Meridian, Wyoming.

The lottings and areas are as shown on the plat approved October 19, 1875.

Survey executed by James P. Kelley, Supervisory Cadastral Surveyor, beginning June 1, 1976, and completed June 28, 1976, pursuant to Special Instructions dated March 8, 1976, for Group No. 383, Wyomong.

UNITED STATES DEPARTMENT OF THE INTERIOR
BUREAU OF LAND MANAGEMENT
Denver, Colorado April 16, 1980

This plat is strictly conformable to the approved field notes, and the survey, having been correctly executed in accordance with the requirements of law and the regulations of this Bureau, is hereby accepted.

For the Director

J. D. Voorhees

Chief, Cadastral Survey
Examination and Approval Staff

W.H.B.

385A

BK

Click Here for Field Notes

439

TOWNSHIP No. 20 NORTH, RANGE No. 92 WEST OF THE SIXTH PRINCIPAL MERIDIAN

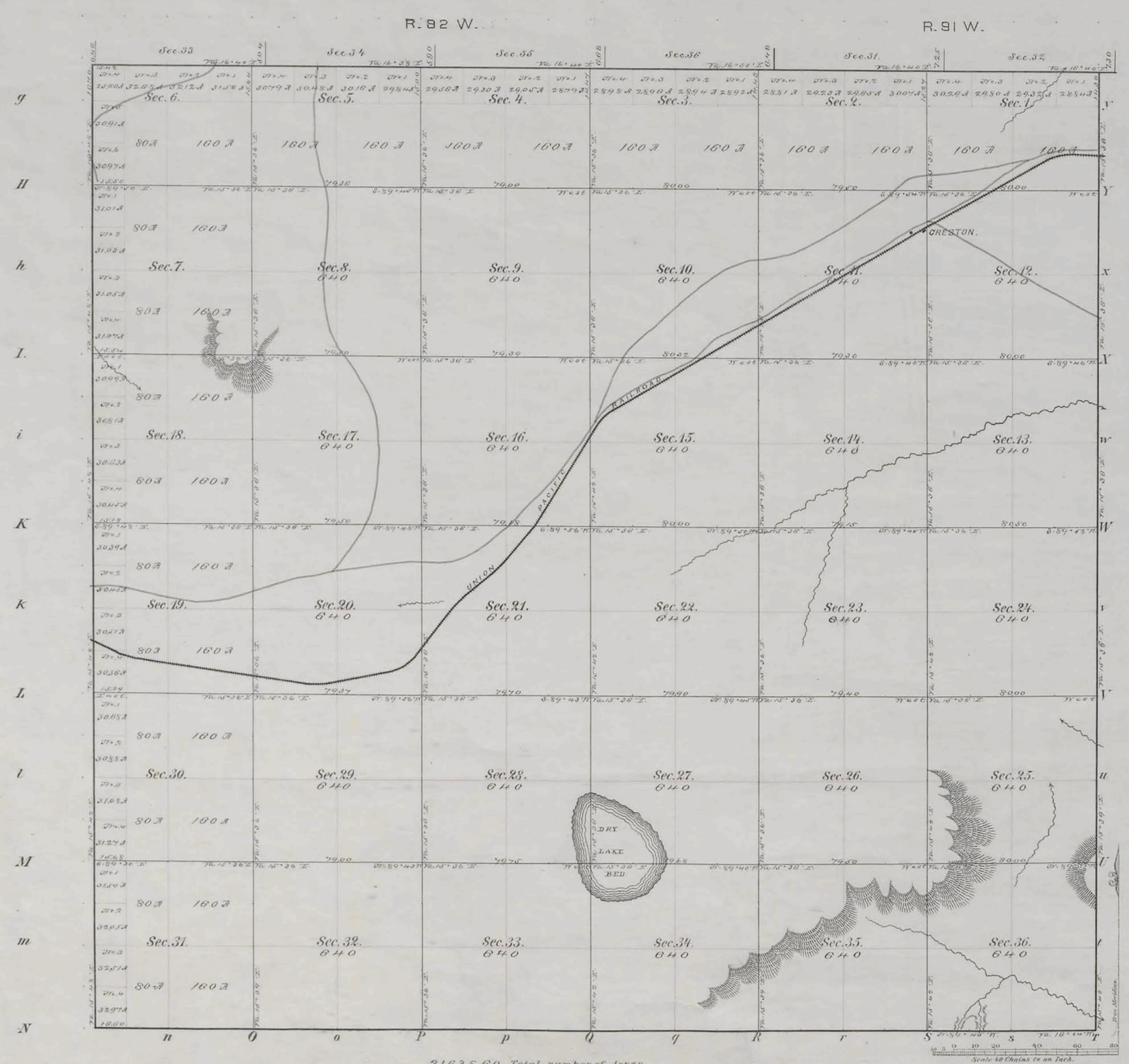

Meanders of								
Posts	Courses	Chs. Lks.	Posts	Courses	Chs. Lks.	Posts	Courses	Chs. Lks.

21635.60 Total number of Acres.

	Surveys Designated	By Whom Surveyed	Date of Contract	Amount of Surveys	When Surveyed
S. & W.	Township lines	Charles J. Reed	June 15th 1875	M. 11 Chs. 53 Lks. 30	July 17 1875
	Subdivisions	Alfred M. Rogers	June 15th 1875	58 " 3 " 00	Sept. 6-10 1875.
	Connections	" " "	" " "	31 " 35	" " "
E.	Township line	" " "	" " "	5 " 54 " 30	July 17th 1875.
5th	Stand. Par. N.	William O. Downey	May 30th 1873	6 " "	July 18-19 1873.

The above Map of Township No. 20 North of Range No. 92 West of the Sixth Principal Meridian in Wyoming Territory is strictly conformable to the field notes of the survey thereof on file in this Office, which have been examined and approved

Surveyor General's Office,
Cheyenne Wyoming
October 19th 1875

Edw. C. David
Sur. Genl.

A. Gast & Co., St. Louis, Mo.

20-92

Click Here for Field Notes

6309

ORIGINAL

TOWNSHIPS Nos. 19 AND 20 NORTH, RANGES Nos. 89, 90, 91 AND 92 WEST OF THE SIXTH PRINCIPAL MERIDIAN, WYOMING

DEPENDENT RESURVEY OF EXTERIOR LINES

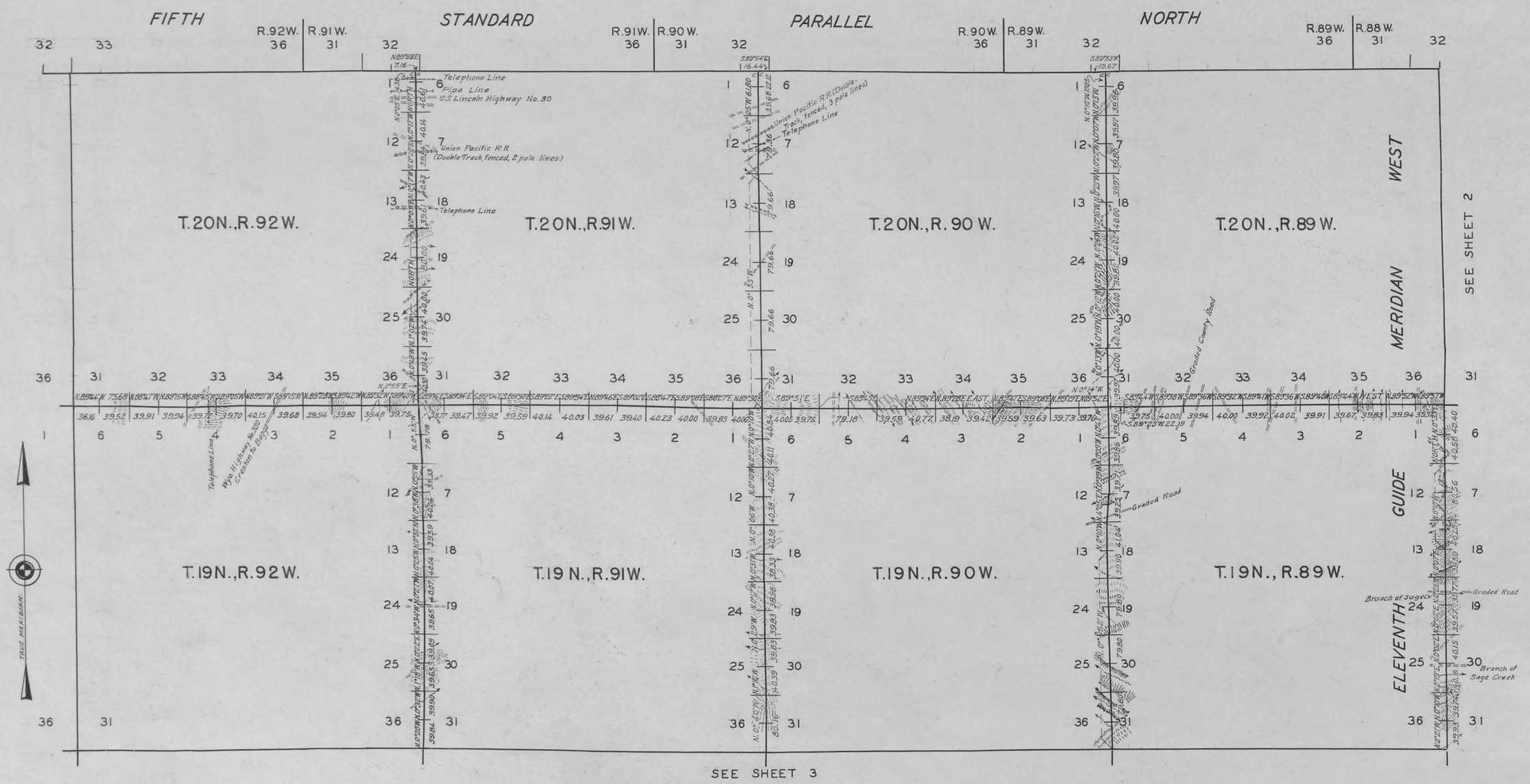

Resurvey authorized by General Land Office letter "E" dated June 12, 1937

Scale: 100 Chains to an inch

LINES DESIGNATED	BY WHOM SURV'D	GROUP NO.	GROUP DATE	MILEAGE MLS. CHS.	WHEN SURVEYED BEGUN	WHEN SURVEYED COMPLETED
EXTERIOR	MARK D. KING	164	JULY 7, 1939		SEPT. 1, 1939	JULY 13, 1940

UNITED STATES DEPARTMENT OF THE INTERIOR
General Land Office

Denver, Colorado Aug. 25, 1943
The above plat of the exterior lines of Townships Nos. 19 and 20 North, Ranges Nos. 89, 90, 91 and 92 West of the Sixth Principal Meridian, Wyoming, is strictly conformable to the field notes of the resurvey thereof which have been examined and approved.

Russell H. Allen
Acting Assistant Supervisor of Surveys

Washington, D.C., Sept. 2, 1943
The resurvey represented by this plat having been correctly executed in accordance with the requirements of law and the regulations of this office, is hereby accepted.

Joel David Wolfsohn
Assistant Commissioner

3039

Transmitted to Cheyenne L.O. May 16, 1944

(8)

Click Here for Field Notes

Ret. / Resurvey Notes, All or Part

47

434

EXTERIOR LINES.

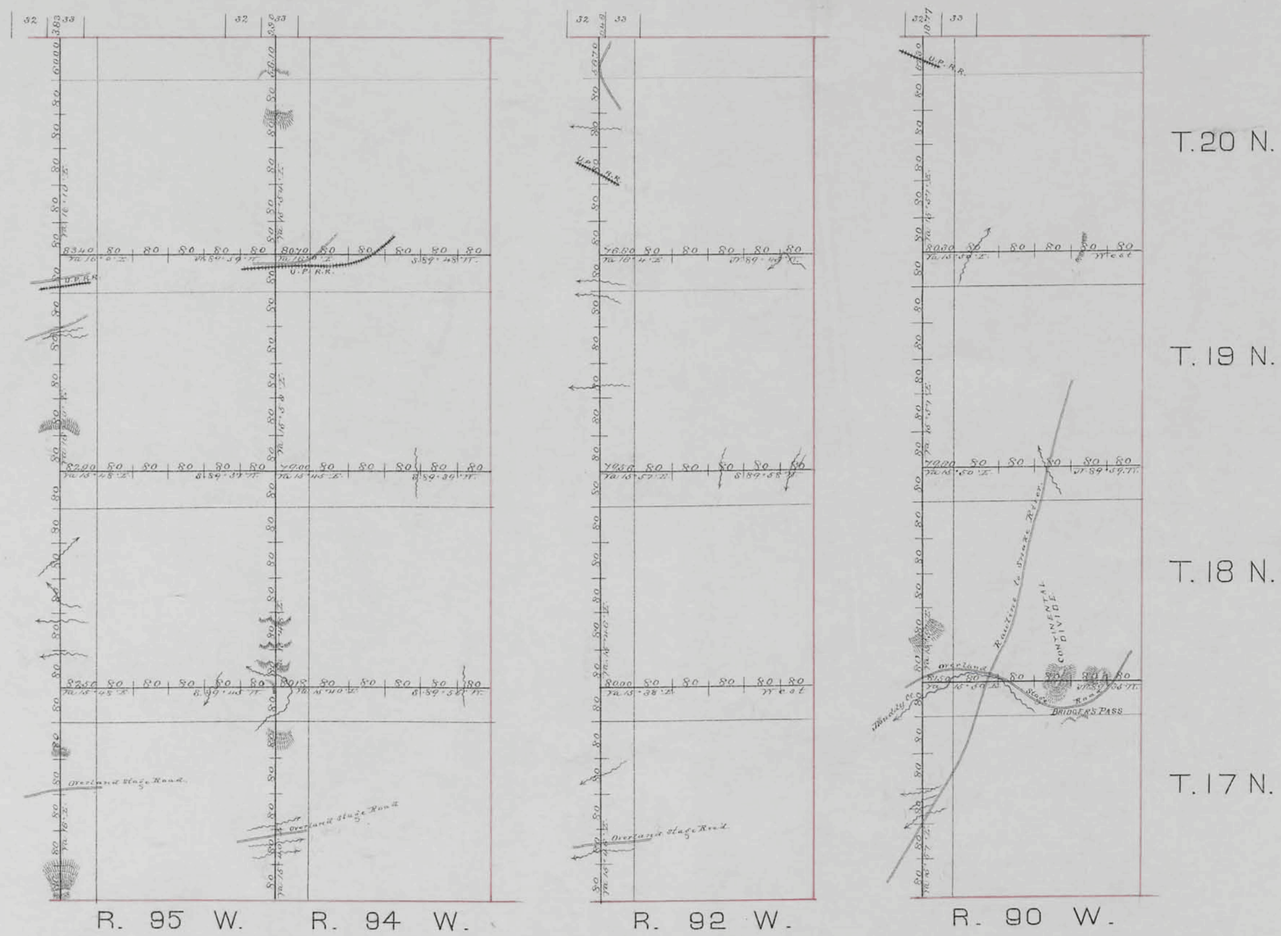

Surveys Designated	By Whom Surveyed	Date of Contract	Amt. of Surveys	When Surveyed
Exterior Lines	Charles J. Reed	June 15th 1875	107 . 34	July 2d Aug. 2d 1875
Connections	" " "	" " "	30 . 06	" " "

The above Diagram of the Exterior Lines of Townships 17, 18, 19 and 20 North of Ranges 90, 92, 94 and 95 West of 6th Principal Meridian, in Wyoming Territory, is strictly conformable to the field notes of the Survey thereof on file in this Office, which have been examined and approved.

Surveyor General's Office,
Cheyenne Wyo. Sept. 15. 1875.

Silas Reed
Sur. Gen.

380