TOWNSHIP 20 NORTH, RANGE 93 WEST, OF THE SIXTH PRINCIPAL MERIDIAN, WYOMING.

DEPENDENT RESURVEY

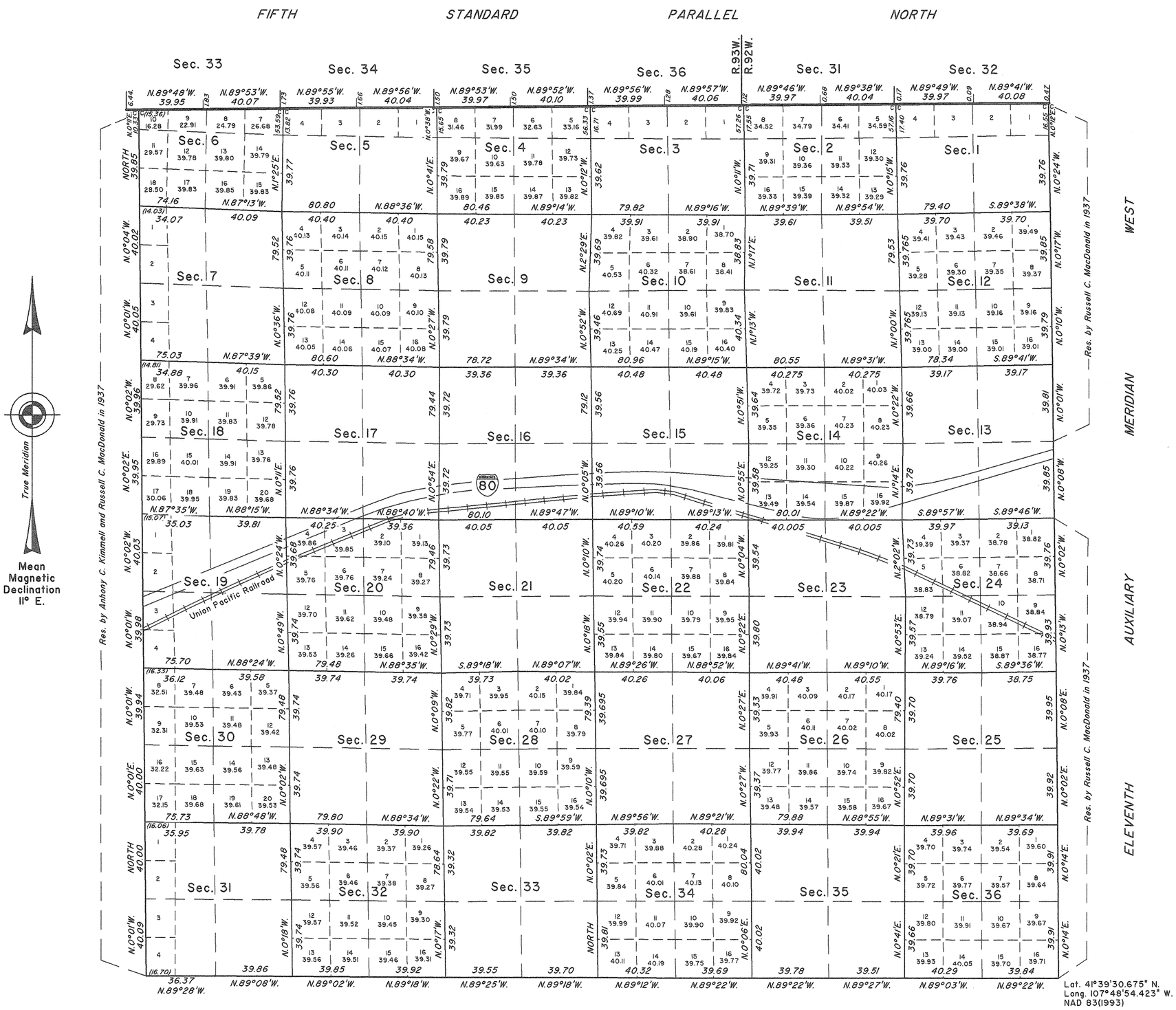

Lat. 41°39'30.675" N.
Long. 107°48'54.423" W.
NAD 83(1993)

Scale in Chains

A history of surveys is contained in the field notes.

This plat represents the dependent resurvey of a portion of the Fifth Standard Parallel North, through Ranges 92 and 93 West, a portion of the Eleventh Auxiliary Meridian West, through Township 20 North, between Ranges 92 and 93 West, the South Boundary, and the subdivisional lines, designed to restore the corners in their true original locations according to the best available evidence, T. 20 N., R. 93 W., Sixth Principal Meridian, Wyoming.

Except as indicated hereon, the lotting and areas are as shown on the plat approved October 22, 1875.

Survey executed by Sonja S. Sparks, Cadastral Surveyor, beginning February 28, 2006, and completed April 24, 2007, pursuant to Special Instructions and Assignment Instructions dated February 28, 2006, for Group No. 754, Wyoming.

UNITED STATES DEPARTMENT OF THE INTERIOR
BUREAU OF LAND MANAGEMENT

Cheyenne, Wyoming August 7, 2007

This plat is strictly conformable to the approved field notes, and the survey, having been correctly executed in accordance with the requirements of law and the regulations of this Bureau, is hereby accepted.

For the Director

John P. Lee
Chief Cadastral Surveyor for Wyoming

S.S.S./C.I.D./K.L.A.C.

OFFICIALLY FILED: August 7, 2007

(8) **Click Here for Field Notes**

54

441

TOWNSHIP No. 20 NORTH, RANGE No. 93 WEST OF THE SIXTH PRINCIPAL MERIDIAN

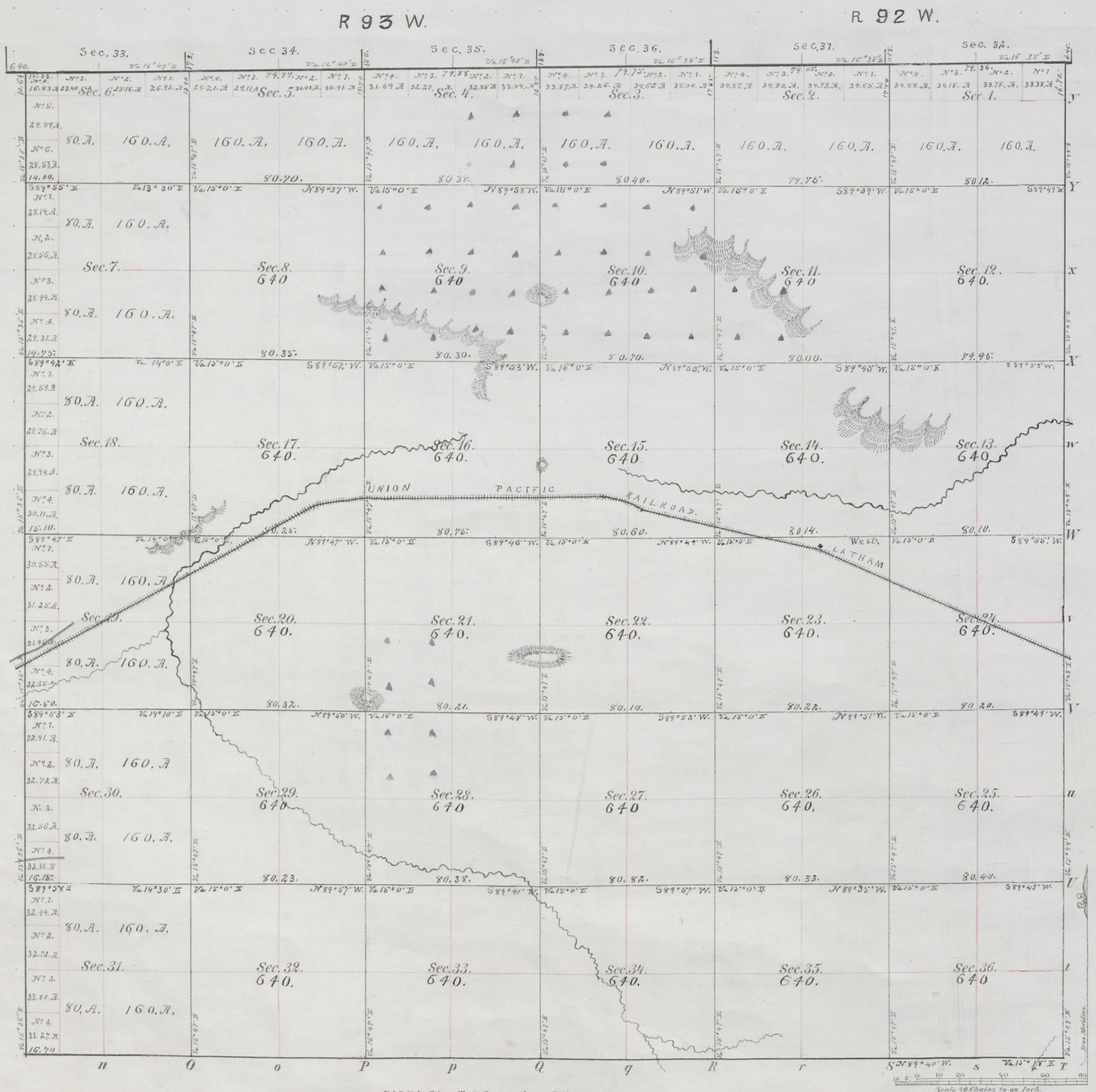

Meanders of								
Posts	Courses	Chs Lks	Posts	Courses	Chs Lks	Posts	Courses	Chs Lks

21674. 57. Total number of Acres.

	Surveys Designated	By Whom Surveyed	Date of Contract	Amount of Surveys M	Chs	Lks	When Surveyed
S & W.	Township lines	Alfred M. Rogers.	June 15th 1875.	77.	44.	34.	July. 28-29. 1875.
	Subdivisions	Charles J. Reed.	July. 28th 1875.	58.	25.	82.	Aug.st 14-20. 1875.
	Connections	" " "	" " "		5.	92.	" " " "
	E Township line.	" " "	June 15th 1875.	5.	56.	70.	July. 17. 1875.
	5th Standard Par.l N.	Wm O. Downey.	May. 30th 1873.	6.	00.	00.	July. 19-22. 1873.

The above Map of Township No. 20 North of Range No. 93 West of the Sixth Principal Meridian in Wyoming Territory is strictly conformable to the field notes of the survey thereof on file in this Office, which have been examined and approved

Surveyor General's Office,
Cheyenne Wyoming
October 22nd 1875.

Edw. C. David
Surr. Genl.

A. Gast & Co, St. Louis Mo.

387

20 - 93

Click Here for Field Notes

Accs. No. 6186

SHEET 3

TOWNSHIPS NOS. 19 AND 20 NORTH, RANGES NOS. 93, 94, 95, AND 96 WEST, SIXTH PRINCIPAL MERIDIAN, WYOMING

DEPENDENT RESURVEY OF EXTERIOR LINES



Resurvey authorized by General Land Office letter "E" dated June 12, 1937.

Scale: 100 chs. to an inch.

LINES DESIGNATED	BY WHOM SURVEYED	GROUP No.	GROUP DATE	MILEAGE MLS.	MILEAGE CHS.	WHEN SURVEYED BEGUN	WHEN SURVEYED COMPLETED
Exterior	Anthony C. Kimmell	167	Aug. 26, 1937	94	44.88	Sept. 18, 1937	Oct. 24, 1937
Miscellaneous	Russell C. MacDonald				24.52		

Office of Supervisor of Surveys
Denver, Colorado, May 18, 1939.
The above plat of the exterior lines of Townships Nos. 19 and 20 North, Ranges Nos. 93, 94, 95, and 96 West of the Sixth Principal Meridian, Wyoming, is strictly conformable to the field notes of the survey thereof, which have been examined and approved.

Supervisor of Surveys.

UNITED STATES DEPARTMENT OF THE INTERIOR
GENERAL LAND OFFICE
Washington, D.C., Feb. 3, 1940.
The survey represented by this plat having been correctly executed in accordance with the requirements of law and the regulations of this office, is hereby accepted.

Acting Assistant Commissioner.

3013

(8)
Indexes

Click Here for Field Notes

Ret. / Resurvey Notes, All or Part

53

440

EXTERIOR LINES.

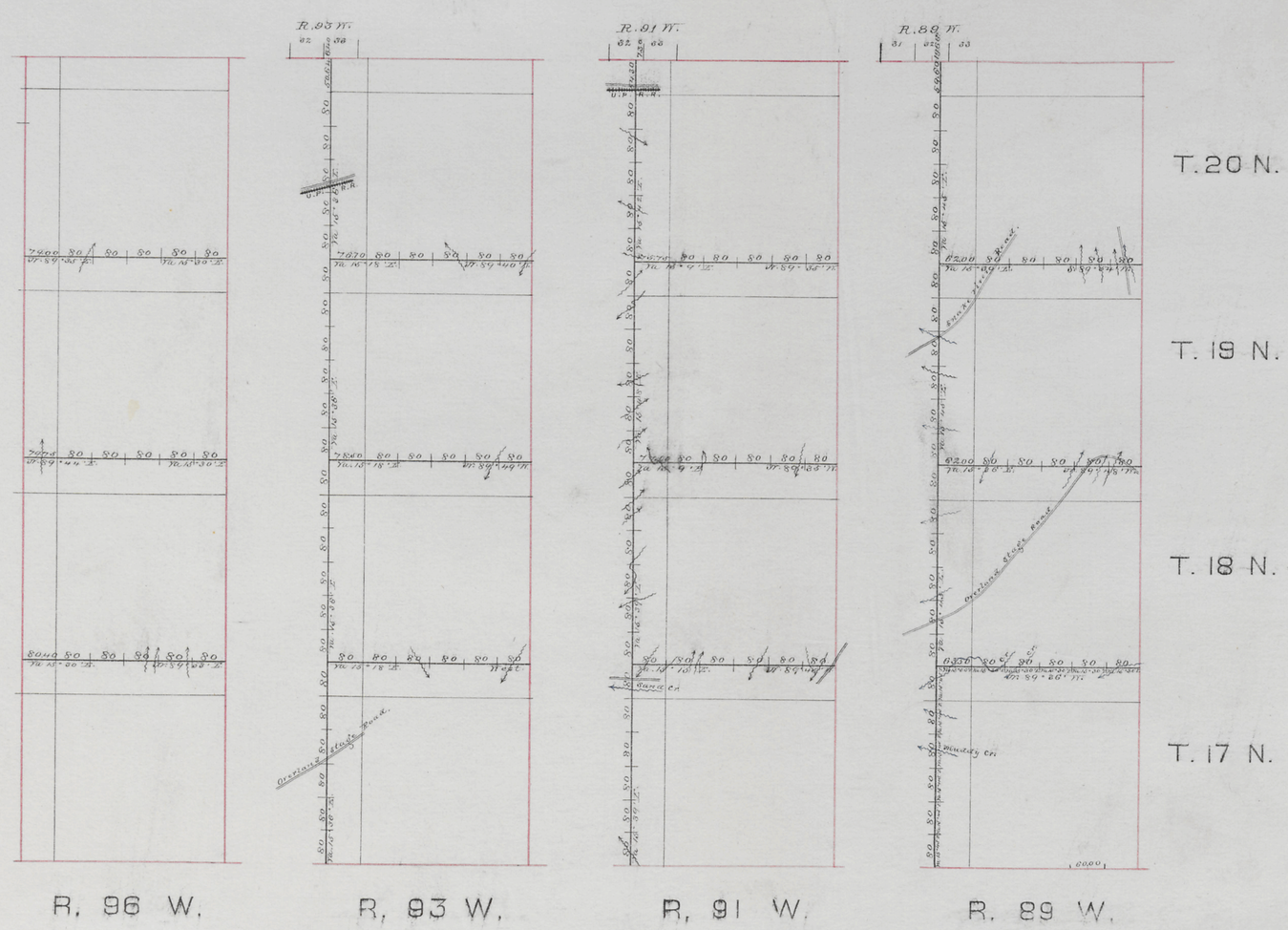

Surveys Designated	By Whom Surveyed	Date of Contract	Amount of Surveys	Where Surveyed
Township Exteriors	Alfred H. Rogers	June 15th 1878	142 " 19 " 14	July 2-Aug. 4, 1878
Connections	" " "	" " "	" 33 " 36	" " "

I hereby certify that the above Diagram of the Exterior lines of Townships 17, 18, 19 and 20 North, of Ranges 89, 91, 93, and 96 West of 6th Principal Meridian, in Wyoming Territory, is strictly conformable to the field notes of the survey thereof, on file in this Office, which have been examined and approved.

Surveyor Generals Office
Cheyenne Wyo. October 19th 1878

Edw. C. David
Sur. Gen.

386