TOWNSHIP 20 NORTH, RANGE 94 WEST OF THE SIXTH PRINCIPAL MERIDIAN, WYOMING.

DEPENDENT RESURVEY AND SUBDIVISION OF SECTIONS

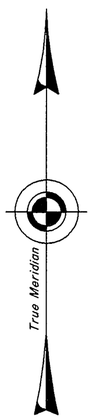

Mean
Magnetic
Declination
11 3/4° E.

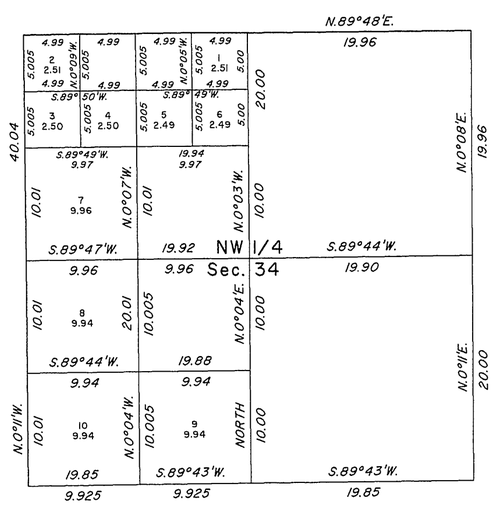

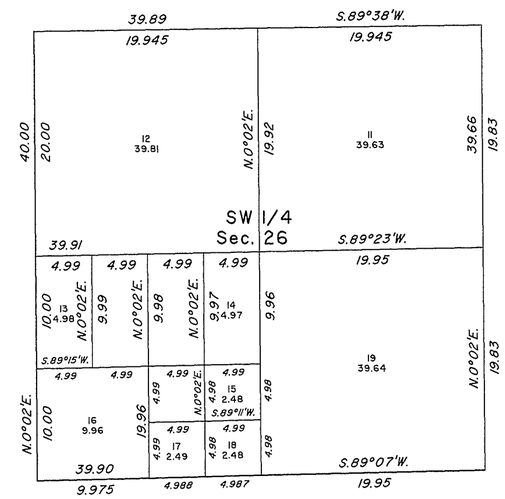

Scale in Chains

Reference should be made to sheet No. 1 for survey information.

UNITED STATES DEPARTMENT OF THE INTERIOR
BUREAU OF LAND MANAGEMENT

Cheyenne, Wyoming July 23, 2008

This plat is strictly conformable to the approved field notes, and the survey, having been correctly executed in accordance with the requirements of law and the regulations of this Bureau, is hereby accepted.

For the Director

John P. Lee
Chief Cadastral Surveyor for Wyoming

S.S.S./K.L.A.C.

OFFICIALLY FILED: July 23, 2008

TOWNSHIP 20 NORTH, RANGE 94 WEST, OF THE SIXTH PRINCIPAL MERIDIAN, WYOMING.

DEPENDENT RESURVEY AND SUBDIVISION OF SECTIONS

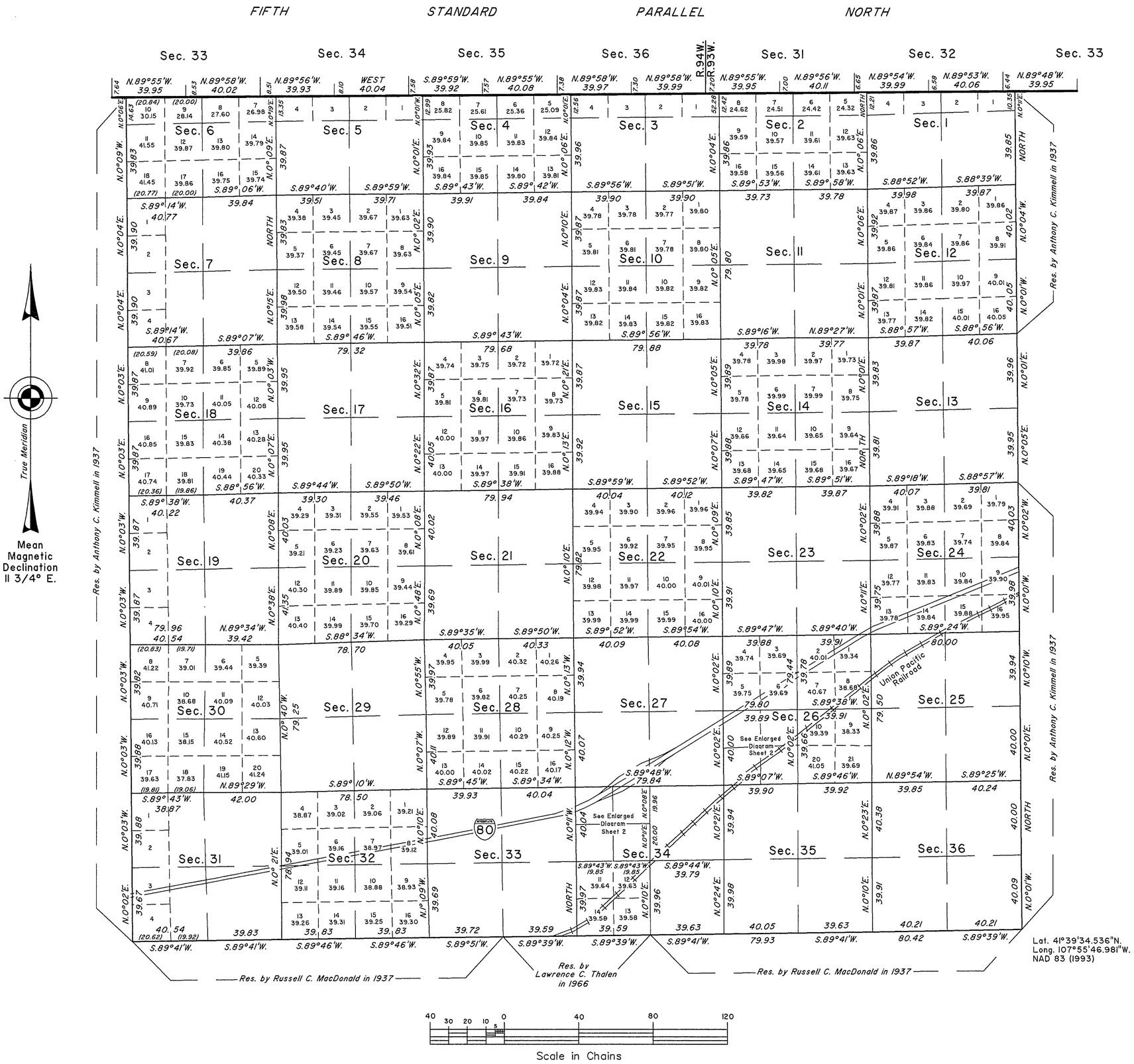

Lat. 41°39'34.536"N.
Long. 107°55'46.981"W.
NAD 83 (1993)

A history of surveys is contained in the field notes.

This plat represents the dependent resurvey of a portion of the Fifth Standard Parallel North, through Ranges 93 and 94 West, a portion of the east boundary, and the subdivisional lines, designed to restore the corners in their true original locations according to the best available evidence, and the subdivision of certain sections, T. 20 N., R. 94 W., Sixth Principal Meridian, Wyoming.

Except as indicated hereon, the lotting and areas are as shown on the plat approved September 11, 1875.

Survey executed by Lynn A. Forbes, Cadastral Surveyor, beginning June 17, 2000, and completed November 13, 2007, pursuant to Special Instructions and Assignment Instructions dated April 11, 2000, for Group No. 673, Wyoming.

UNITED STATES DEPARTMENT OF THE INTERIOR
BUREAU OF LAND MANAGEMENT

Cheyenne, Wyoming July 23, 2008

This plat is strictly conformable to the approved field notes, and the survey, having been correctly executed in accordance with the requirements of law and the regulations of this Bureau, is hereby accepted.

For the Director

John P. Lee

John P. Lee
Chief Cadastral Surveyor for Wyoming

S.S.S./K.L.A.C.

OFFICIALLY FILED: July 23, 2008

(8) Click Here for Field Notes

44

431

TOWNSHIP Nº 20 NORTH, RANGE Nº 94 WEST OF THE SIXTH PRINCIPAL MERIDIAN

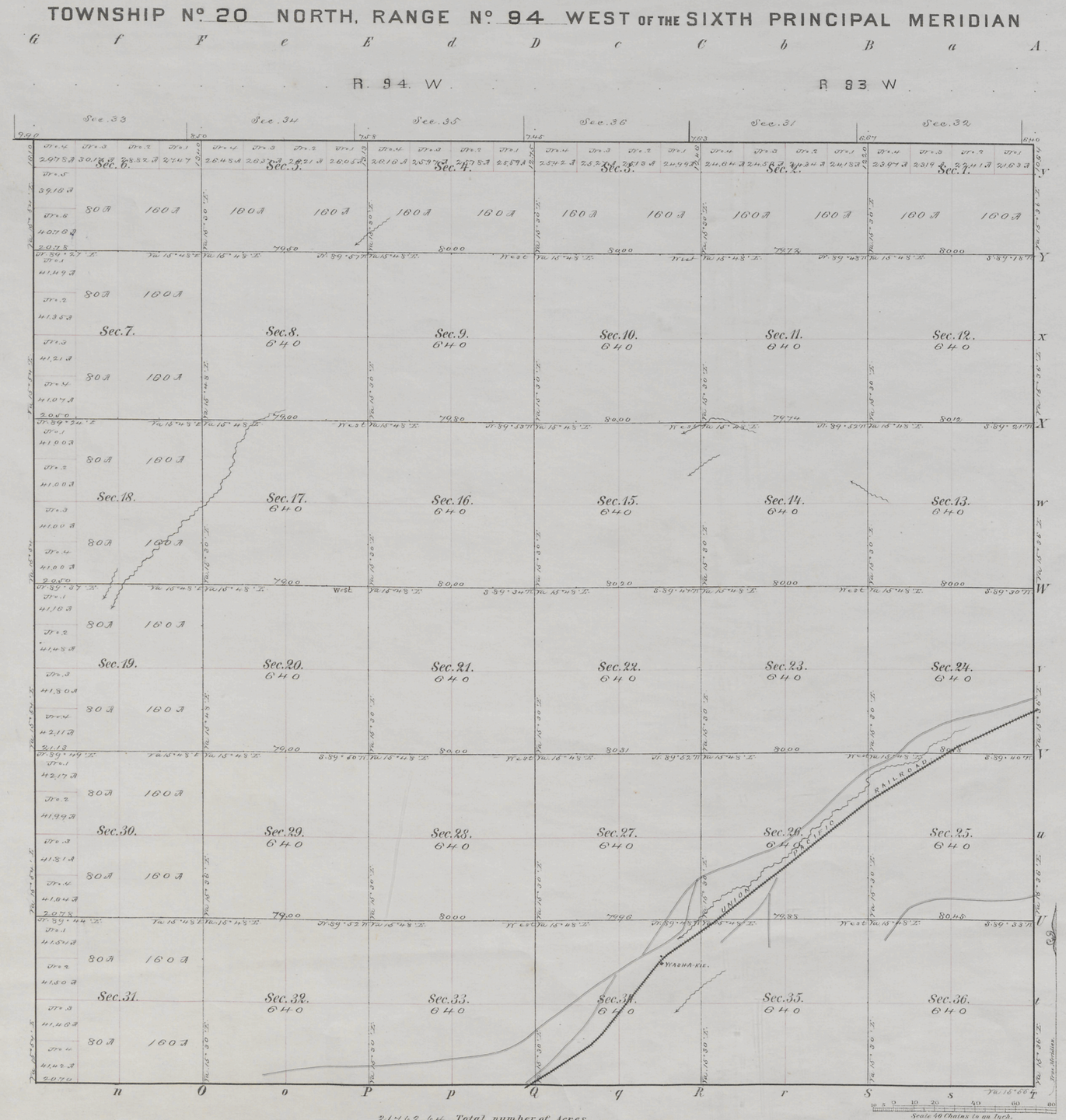

Meanders of								
Posts	Courses	Ch.s Lk.s	Posts	Courses	Ch.s Lk.s	Posts	Courses	Ch.s Lk.s

21462.64 Total number of Acres.

Surveys Designated	By Whom Surveyed	Date of Contract	Amount of Surveys	When Surveyed
			M. Ch.s Lk.s	
Township lines	Charles J. Reed	June 15th 1874		
Subdivisions	Alfred M. Rogers	July 25th 1874	55 " 23 " 49	Aug.st 23-28th 1875
Connections			37 " 83	Aug " " "

The above Map of Township No. 20 North of Range No. 94 West of the Sixth Principal Meridian in Wyoming Territory is strictly conformable to the field notes of the survey thereof on file in this Office, which have been examined and approved

Surveyor Generals Office, Cheyenne Wyoming September 11th 1875.

Silas Reed
Sur.r Gen.l

A. Gast & Co., St. Louis, Mo.

378

20 - 94

Click Here for Field Notes

Accs. No. 6186

SHEET 3

TOWNSHIPS NOS. 19 AND 20 NORTH, RANGES NOS. 93, 94, 95, AND 96 WEST, SIXTH PRINCIPAL MERIDIAN, WYOMING

DEPENDENT RESURVEY OF EXTERIOR LINES



Resurvey authorized by General Land Office letter "E" dated June 12, 1937.

Scale: 100 chs. to an inch.

LINES DESIGNATED	BY WHOM SURVEYED	GROUP No.	GROUP DATE	MILEAGE MLS.	MILEAGE CHS.	WHEN SURVEYED BEGUN	WHEN SURVEYED COMPLETED
Exterior	Anthony C. Kimmell	167	Aug. 26, 1937	94	44.88	Sept. 18, 1937	Oct. 24, 1937
Miscellaneous	Russell C. MacDonald				24.52		

Office of Supervisor of Surveys
Denver, Colorado, May 18, 1939.
The above plat of the exterior lines of Townships Nos. 19 and 20 North, Ranges Nos. 93, 94, 95, and 96 West of the Sixth Principal Meridian, Wyoming, is strictly conformable to the field notes of the survey thereof, which have been examined and approved.

Supervisor of Surveys.

UNITED STATES DEPARTMENT OF THE INTERIOR
GENERAL LAND OFFICE
Washington, D.C., Feb. 3, 1940.
The survey represented by this plat having been correctly executed in accordance with the requirements of law and the regulations of this office, is hereby accepted.

Acting Assistant Commissioner.

3013

(8)

Filed

Click Here for Field Notes

Ret. / Resurvey Notes, All or Part

47

434

EXTERIOR LINES.

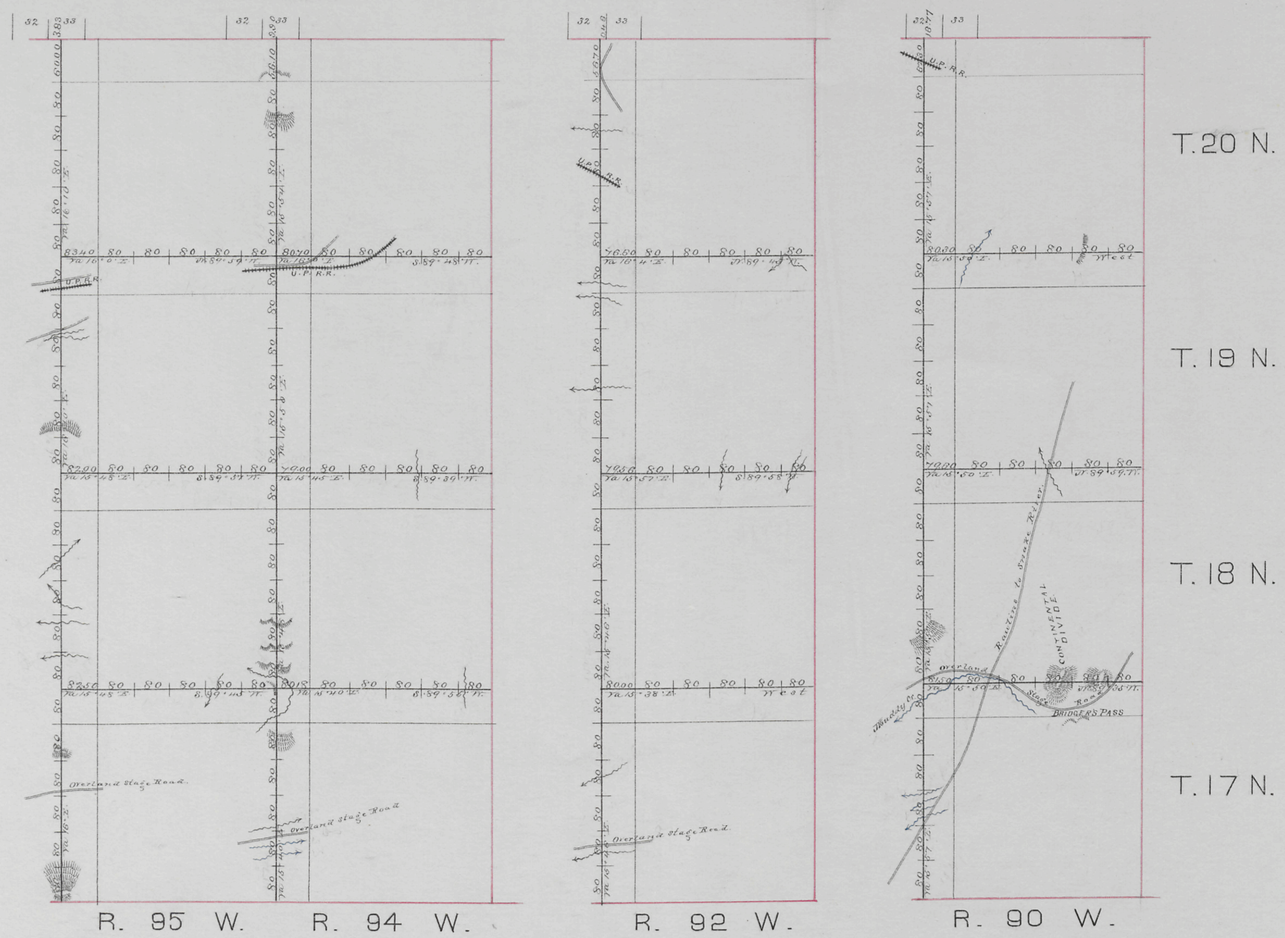

Surveys Designated	By Whom Surveyed	Date of Contract	Amt. of Surveys	When Surveyed
Exterior lines	Charles J. Reed	June 15th 1875	167 1 34	July 2d Aug. 2d 1875
Connections	" " "	" " "	30 . 96	" " "

The above Diagram of the Exterior Lines of Townships 17, 18, 19 and 20 North of Ranges 90, 92, 94 and 95 West of 6th Principal Meridian, in Wyoming Territory, is strictly conformable to the field notes of the Survey thereof on file in this Office, which have been examined and approved.

Surveyor General's Office,
Cheyenne Wyo. Sept. 15. 1875.

Silas Reed
Sur. Gen.

380