TOWNSHIP 20 NORTH, RANGE 94 WEST OF THE SIXTH PRINCIPAL MERIDIAN, WYOMING.

DEPENDENT RESURVEY AND SUBDIVISION OF SECTIONS

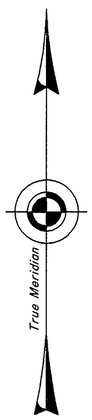

Mean Magnetic Declination 11 3/4° E.

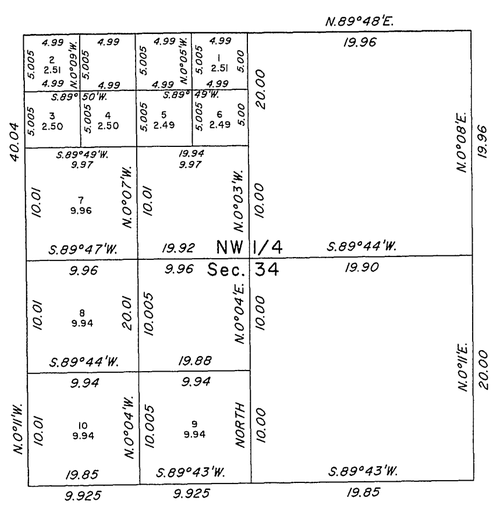

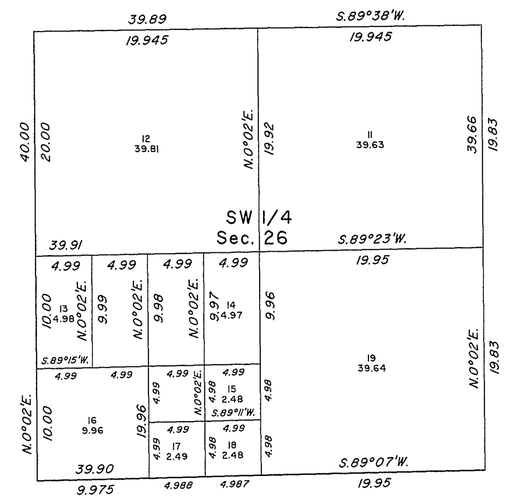

Reference should be made to sheet No. 1 for survey information.

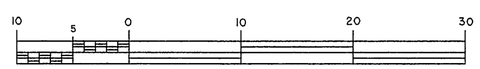

Scale in Chains

UNITED STATES DEPARTMENT OF THE INTERIOR
BUREAU OF LAND MANAGEMENT

Cheyenne, Wyoming July 23, 2008

This plat is strictly conformable to the approved field notes, and the survey, having been correctly executed in accordance with the requirements of law and the regulations of this Bureau, is hereby accepted.

For the Director

John P. Lee

John P. Lee
Chief Cadastral Surveyor for Wyoming

S.S.S./K.L.A.C.

OFFICIALLY FILED: July 23, 2008

8481

Click Here for Field Notes

ORIGINAL

TOWNSHIP 20 NORTH, RANGE 94 WEST, OF THE SIXTH PRINCIPAL MERIDIAN, WYOMING.

DEPENDENT RESURVEY AND SUBDIVISION OF SECTIONS

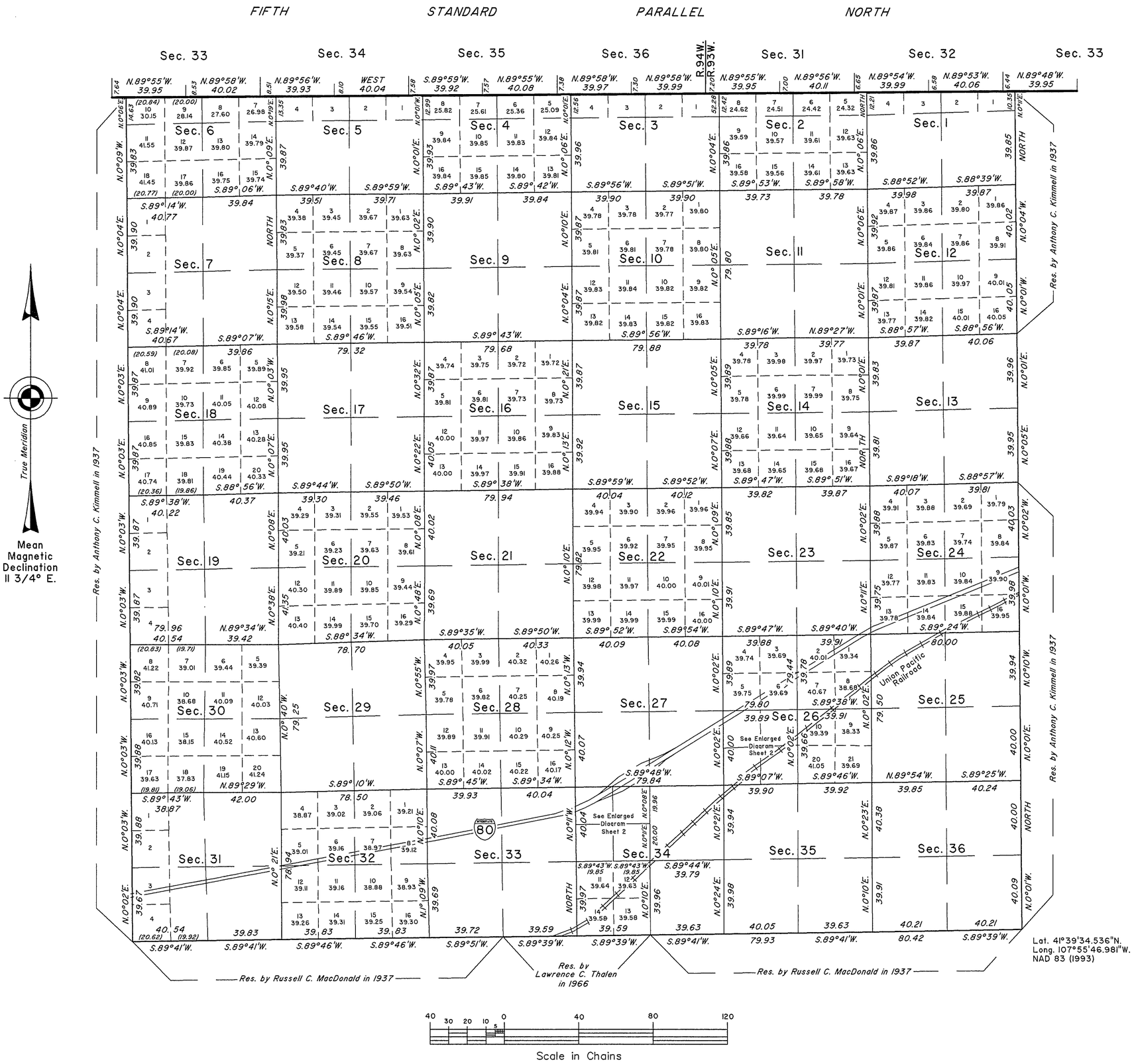

Lat. 41°39'34.536"N.
Long. 107°55'46.981"W.
NAD 83 (1993)

A history of surveys is contained in the field notes.

This plat represents the dependent resurvey of a portion of the Fifth Standard Parallel North, through Ranges 93 and 94 West, a portion of the east boundary, and the subdivisional lines, designed to restore the corners in their true original locations according to the best available evidence, and the subdivision of certain sections, T. 20 N., R. 94 W., Sixth Principal Meridian, Wyoming.

Except as indicated hereon, the lotting and areas are as shown on the plat approved September 11, 1875.

Survey executed by Lynn A. Forbes, Cadastral Surveyor, beginning June 17, 2000, and completed November 13, 2007, pursuant to Special Instructions and Assignment Instructions dated April 11, 2000, for Group No. 673, Wyoming.

UNITED STATES DEPARTMENT OF THE INTERIOR
BUREAU OF LAND MANAGEMENT

Cheyenne, Wyoming July 23, 2008

This plat is strictly conformable to the approved field notes, and the survey, having been correctly executed in accordance with the requirements of law and the regulations of this Bureau, is hereby accepted.

For the Director

John P. Lee

John P. Lee
Chief Cadastral Surveyor for Wyoming

S.S.S./K.L.A.C.

378 A

OFFICIALLY FILED: July 23, 2008