8433 Click Here for Field Notes

ORIGINAL

TOWNSHIP 20 NORTH, RANGE 96 WEST OF THE SIXTH PRINCIPAL MERIDIAN, WYOMING.

DEPENDENT RESURVEY



A history of surveys is contained in the field notes.

This plat represents the dependent resurvey of a portion of the Fifth Standard Parallel North, through Ranges 95 and 96 West, the Twelfth Guide Meridian West, through Township 20 North, Between Ranges 96 and 97 West, and the subdivisional lines, designed to restore the corners in their true original locations according to the best available evidence, T. 20 N., R. 96 W., Sixth Principal Meridian, Wyoming.

Certain modified lots and areas shown hereon pertain to Federal interest estate only. Except as indicated hereon, the lotting and areas are as shown on the plat approved January 18, 1884.

Survey executed by Lynn A. Forbes, Cadastral Surveyor, beginning August 15, 2002, and completed October 10, 2002, pursuant to Special Instructions and Assignment Instructions dated August 2, 2002, for Group No. 706, Wyoming.

UNITED STATES DEPARTMENT OF THE INTERIOR
BUREAU OF LAND MANAGEMENT

Cheyenne, Wyoming July 28, 2006

This plat is strictly conformable to the approved field notes, and the survey, having been correctly executed in accordance with the requirements of law and the regulations of this Bureau, is hereby accepted.

For the Director

John P. Lee

John P. Lee
Chief Cadastral Surveyor for Wyoming

S.S.S./J.E.J./C.I.D.

1926 A

OFFICIALLY FILED: July 28, 2006

Click Here for Field Notes

(24)

accession no. 3015

87

TOWNSHIP No. 20 NORTH, RANGE No. 96 WEST of the 6TH Principal MERIDIAN.



Total number of Acres. 22109.24

Surveys Designated	By Whom Surveyed	Date of Contract	Amount of Surveys Mls	Chs	Lks	When Surveyed	Magnetic Declination
S. Township line	Alfred M. Rogers	June 15, 1875	5	79	00	Aug. 4, 1876	15° 30' E. 1882
Subdivisions	D. W. Fleet	July 8, 1882	58	60	90	Nov. 24-30 1882	16° 15' "
Connections	" " "	" " "		27	90	" " "	
E. Townsh. L.	Chas. J. Reed	June 15, 1875	5	60	00	Aug. 2, 1875	
12th Guide M. W.	W. O. Durney	June 21, 1873	5	62	80	July 28, 1873	
5th Stand. P. N.	" " "	May 30, 1873	6	00	68	July 24, 1873	

The above Map of Township No. 20 North Range No. 96 West of the Sixth Principal Meridian Wyoming Territory is strictly conformable to the field notes of the survey thereof on file in this Office, which have been examined and approved

Surveyor General's Office,
Cheyenne Wyoming
January 18th 1884

Edw. C. Dwight
Surv. Genl.

1926

A. Gast & Co. St. Louis Mo.

20-96

Click Here for Field Notes

Accs. No. 6186

SHEET 3

TOWNSHIPS NOS. 19 AND 20 NORTH, RANGES NOS. 93, 94, 95, AND 96 WEST, SIXTH PRINCIPAL MERIDIAN, WYOMING

DEPENDENT RESURVEY OF EXTERIOR LINES



Resurvey authorized by General Land Office letter "E" dated June 12, 1937.

Scale: 100 chs. to an inch.

LINES DESIGNATED	BY WHOM SURVEYED	GROUP No.	GROUP DATE	MILEAGE MLS.	MILEAGE CHS.	WHEN SURVEYED BEGUN	WHEN SURVEYED COMPLETED
Exterior	Anthony C. Kimmell	167	Aug. 26, 1937	94	44.88	Sept. 18, 1937	Oct. 24, 1937
Miscellaneous	Russell C. MacDonald				24.52		

Office of Supervisor of Surveys
Denver, Colorado, May 18, 1939.
The above plat of the exterior lines of Townships Nos. 19 and 20 North, Ranges Nos. 93, 94, 95, and 96 West of the Sixth Principal Meridian, Wyoming, is strictly conformable to the field notes of the survey thereof, which have been examined and approved.

Supervisor of Surveys.

UNITED STATES DEPARTMENT OF THE INTERIOR
GENERAL LAND OFFICE
Washington, D.C., Feb. 3, 1940.
The survey represented by this plat having been correctly executed in accordance with the requirements of law and the regulations of this office, is hereby accepted.

Acting Assistant Commissioner.

3013

44

Indexed

Click Here for Field Notes

Ret. / Resurvey Notes, All or Part

97

4913

RESURVEY

TOWNSHIP EXTERIORS

Surveys Designated	Amount Mls.	Chs.	Lks	When Surveyed
Resurvey Standard Lines	47	09	99	September 15, 1911 - July 18, 1912
Resurvey Township Lines	98	26	92	June 5, 1911 - November 10, 1911
Connections		3	02	December 4, 1911

This Plat
of the
Reservey of
The Fourth Standard Parallel North through R. 97 W., the Fifth Standard Parallel North through Rs. 96 and 97 W., the Twelfth Guide Meridian West through Ts. 17, 18, 19, 20, 21, & 22 N., the North boundaries of Ts. 17, 18, 19, 21 & 22 N., R. 97 W. the North and East boundaries of Ts. 21 N. R. 98 W., Ts. 21 & 22 N. Rs. 99 & 100 W. the West boundary of T. 22 N. R. 97 W. and a part of the West boundary of T. 23 N. R. 99 West of the Sixth Principal Meridian, Wyoming, is strictly conformable to the field notes of the resurvey thereof
by
Wesley E. Saxon and Homer Saxon, U.S. Transitmen under their
Assignment to Group 9
dated April 5, 1911
which have been examined, approved and filed in this office.
U.S. Surveyer Gen'ls. Office
Cheyenne, Wyoming, February 28, 1914

Charles L. Decker
Surveyor General

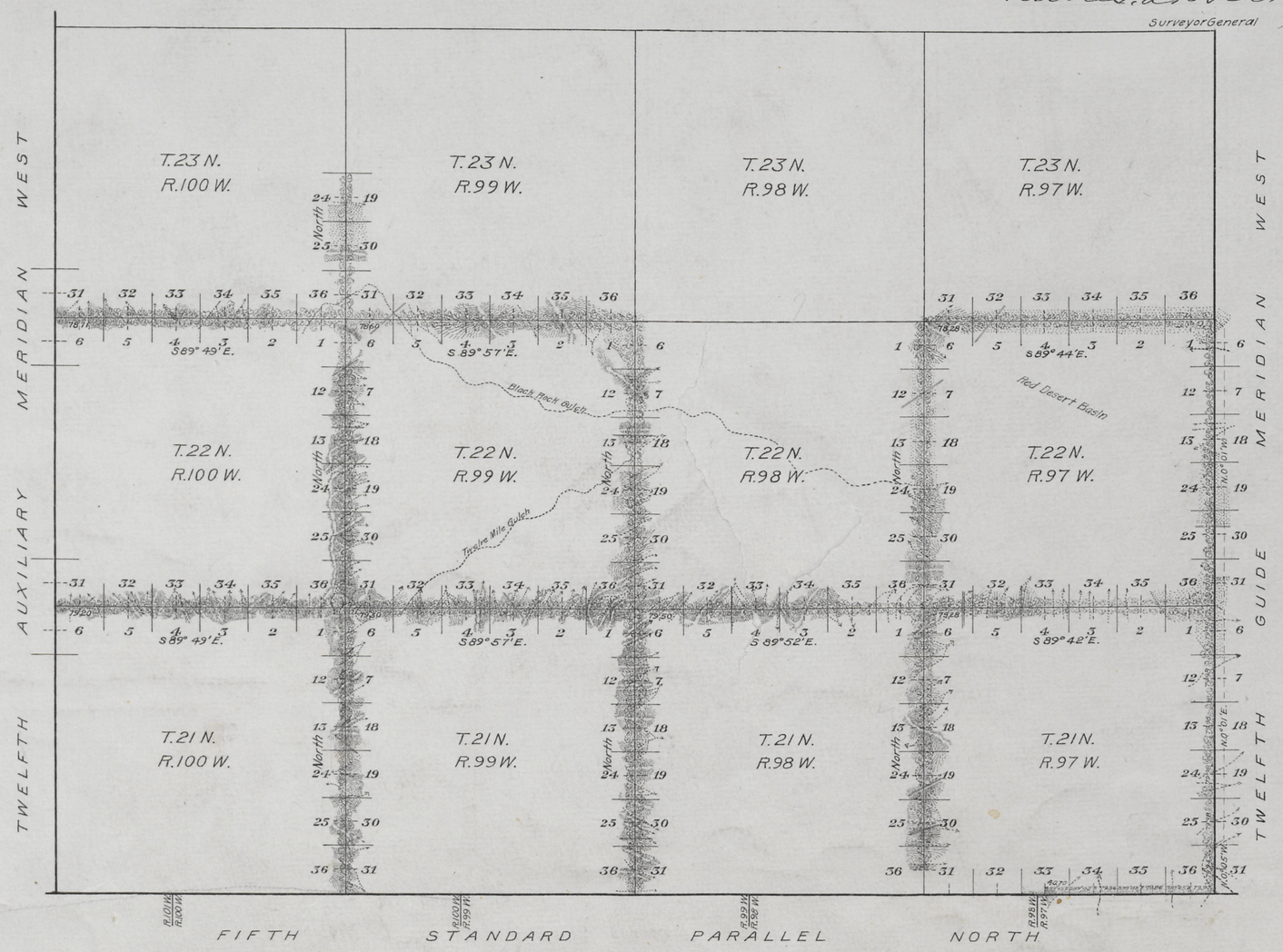

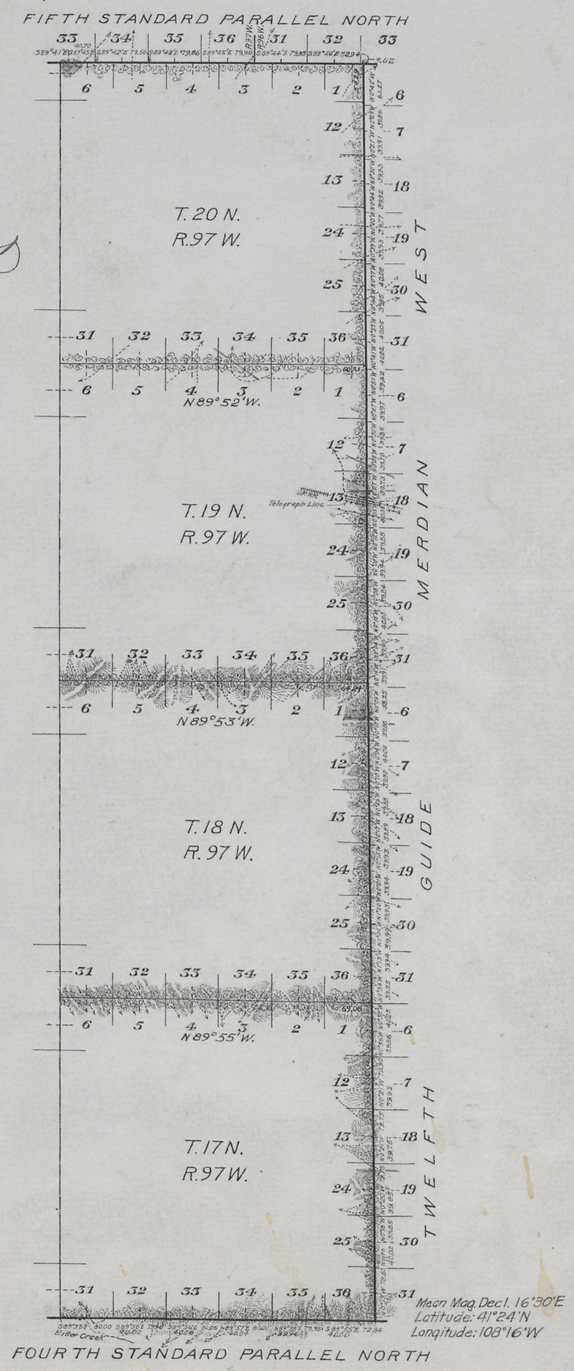

2951

208

(8)
Indexes

Click Here for Field Notes **Ret. / Resurvey Notes, All or Part**

53

440

EXTERIOR LINES.

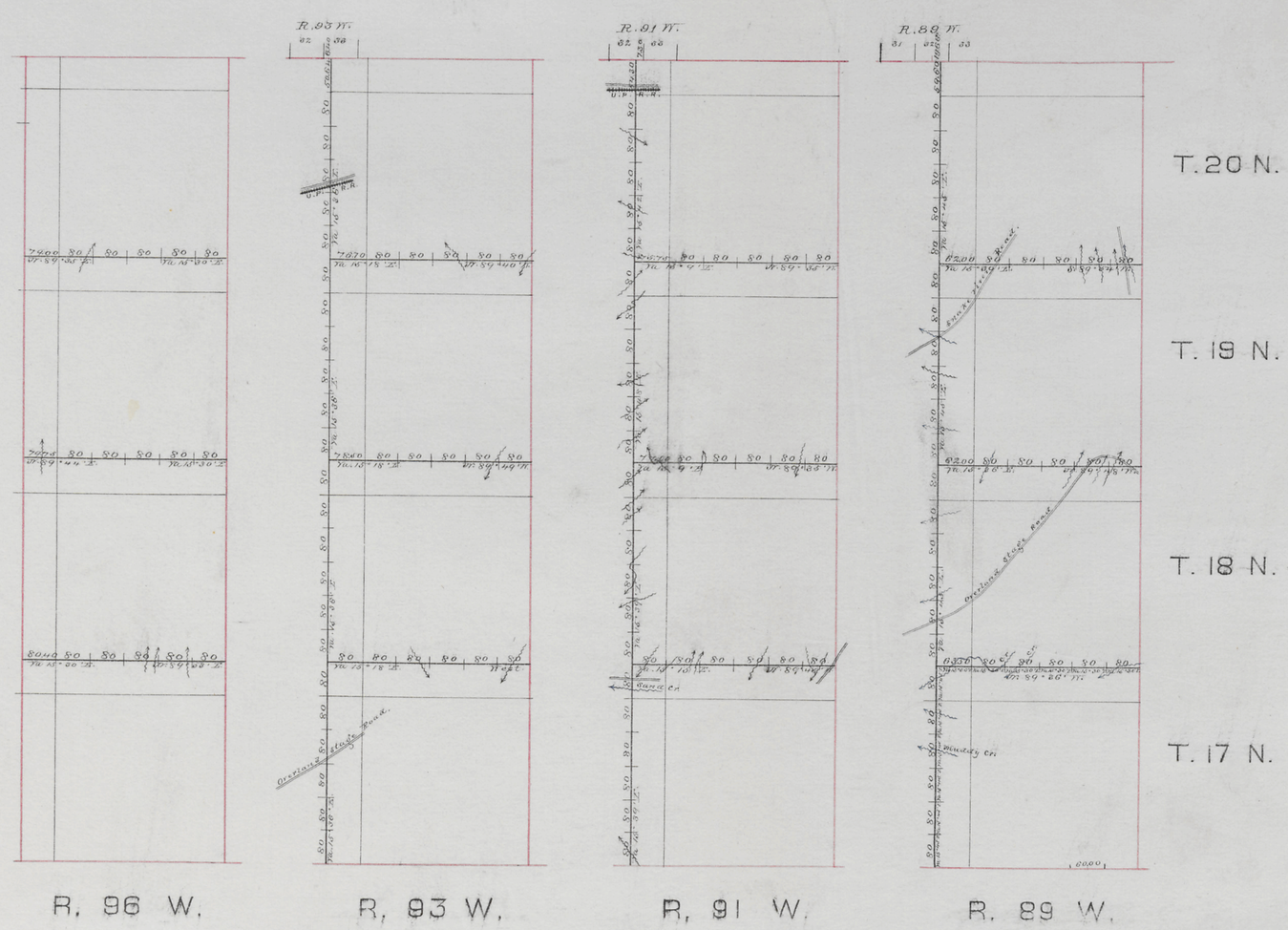

Surveys Designated	By Whom Surveyed	Date of Contract	Amount of Surveys	Where Surveyed
Township Exteriors	Alfred H. Rogers	June 15th 1878	142 " 19 " 14	July 2 - Aug. 4, 1878
Connections	" " "	" " "	" 33 " 36	" " "

I hereby certify that the above Diagram of the Exterior lines of Townships 17, 18, 19 and 20 North, of Ranges 89, 91, 93, and 96 West of 6th Principal Meridian, in Wyoming Territory, is strictly conformable to the field notes of the survey thereof, on file in this Office, which have been examined and approved.

Surveyor Generals Office
Cheyenne Wyo. October 19th 1878

Edw. C. David
Sur. Gen.

386

Click Here for Field Notes

Retracement Notes, All or Part

Indexed

Between Ranges 112 & 113 W.

14TH GUIDE MERIDN WEST _ 13TH GUIDE _ 12TH GUIDE MERIDN WEST _



Survey Designated	By Whom Surveyed	Date of Contract	Amount of Surveys	When Surveyed
12th Guide M.W. Connections	Wm. O. Downey	June 21st 1873	23 " 62 " 80 0 " 3 " 15	July 26-28 1873
13th Guide M.W. Connections	Wm. O. Downey	June 21st 1873	5 " 67 " 50 0 " 8 " 45	Aug. 7th 1873.
14th Guide M.W. Connections.	Wm. O. Downey	June 21st 1873	23 " 64 " 50 0 " 7 " 00	August 22-24 1873

I hereby certify that the above Diagram the 12th, 13th, and 14th Guide Meridians, west of the 6th Principal Meridian in Wyoming Territory, is strictly conformable to the field notes of the survey thereof on file in this office which have been examined and approved.

Surveyor General's Office
Cheyenne Wyo. Nov. 21st 1873

Silas Reed
Surv. Genl.