42

Click Here for Field Notes

66

accession no. 4004

(4-675a)

Resurvey Township No. 20 North, Range No. 98 West of the Sixth Principal Meridian, Wyoming

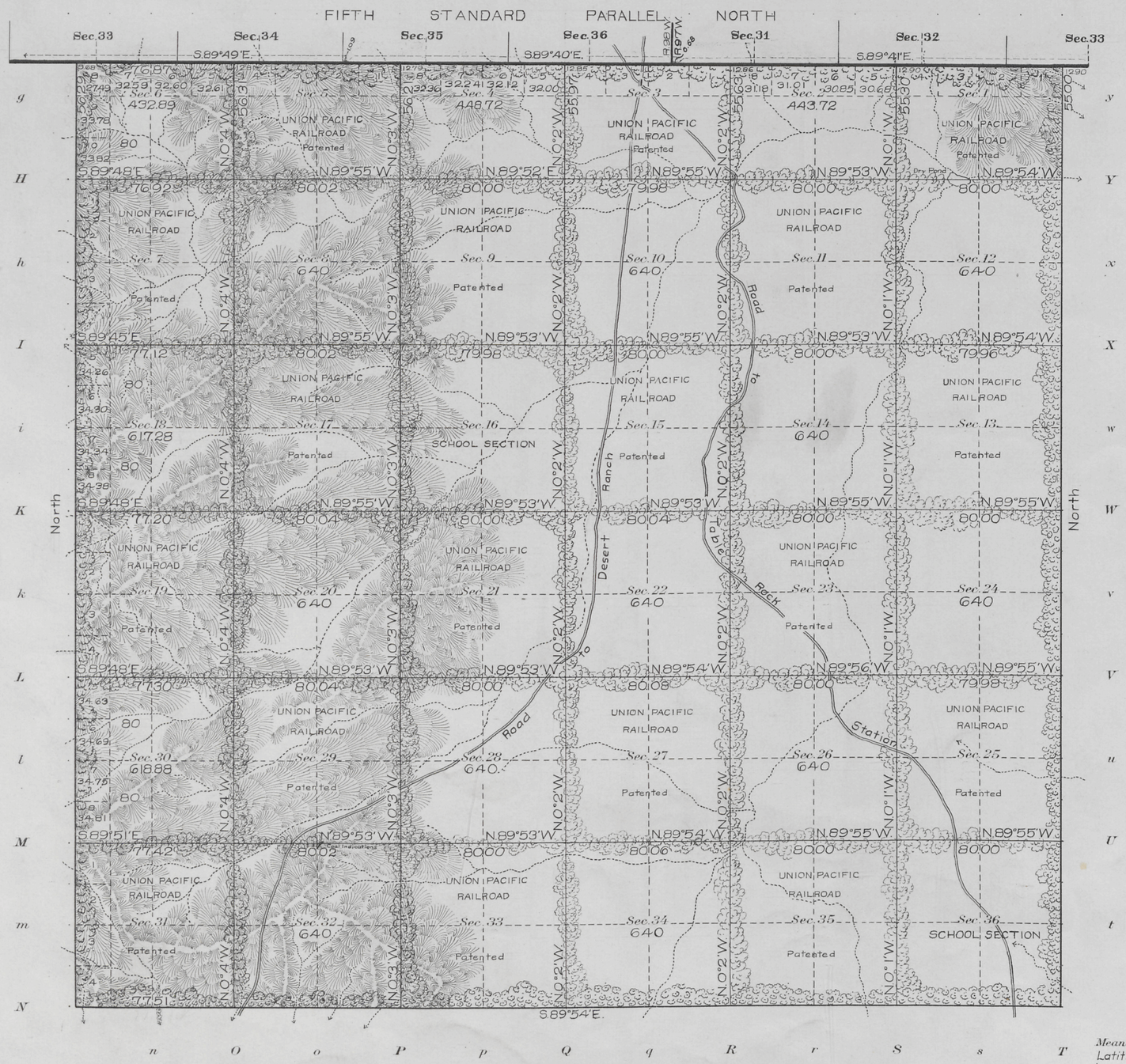

Table of Patented Entries in T. 20 N., R. 98 W. Not Segregated			
Original Survey			
Section	Subdivision	Entry	Entryman
1	All	L.G.	Union Pacific
3	"	"	" "
5	"	"	" "
7	"	"	" "
9	"	"	" "
11	"	"	" "
13	"	"	" "
15	"	"	" "
16	"	S.S.	Wyoming
17	"	L.G.	Union Pacific
19	"	"	" "
21	"	"	" "
23	"	"	" "
25	"	"	" "
27	"	"	" "
29	"	"	" "
31	"	"	" "
33	"	"	" "
35	"	"	" "
36	"	S.S	Wyoming

Coal indications
Sec. 29
Sec. 32

Areas in Acres	
Public Land	9,601.49
Indian Reservation	
Indian Allotments	
Mineral Claims	
Water Surface	
Patented Land	12,151.56
Total Area	21,753.05

True Meridian

0 10 20 40 80

Scale 40 Chains to an inch

Mean Magnetic Declination 17°30'E.
Latitude: 41° 40'N.
Longitude: 108°23'W.

Surveys Designated	By Whom Surveyed	Group No.	Group Date	Amount of Surveys Mls.	chs.	lks.	When Surveyed Begun	Completed
Resurvey Subdivisions	Adams & Saxon	1	July 14, 1910.	58	25	60	Oct. 26, 1910.	Oct. 30, 1910.
Resurvey Township Lines	" "	1	"	23	25	58	Sept. 30, 1910	Oct. 26, 1910.
Connections	" "	1	"		64	21	Oct. 30, 1910	Oct. 30, 1910.

The above map of Resurvey Township No. 20 North, Range No. 98 West of the Sixth Principal Meridian, Wyoming, is strictly conformable to the field notes of the resurvey thereof on file in this office, which have been examined and approved.

U. S. Surveyor General's Office.

Cheyenne, Wyoming, November 13, 1912

Alpheus P. Hansen
Surveyor General.

A.M.T.

2315-A

2315A

20-98

Accepted by the Hon. Commissioner in his letter E, Feb. 20, 1913.
Triplicate plat mailed to the Evanston Land Office Oct. 6, 1913.

Click Here for Field Notes

TOWNSHIP No. 20 NORTH, RANGE No. 98 WEST of the 6TH Principal MERIDIAN.

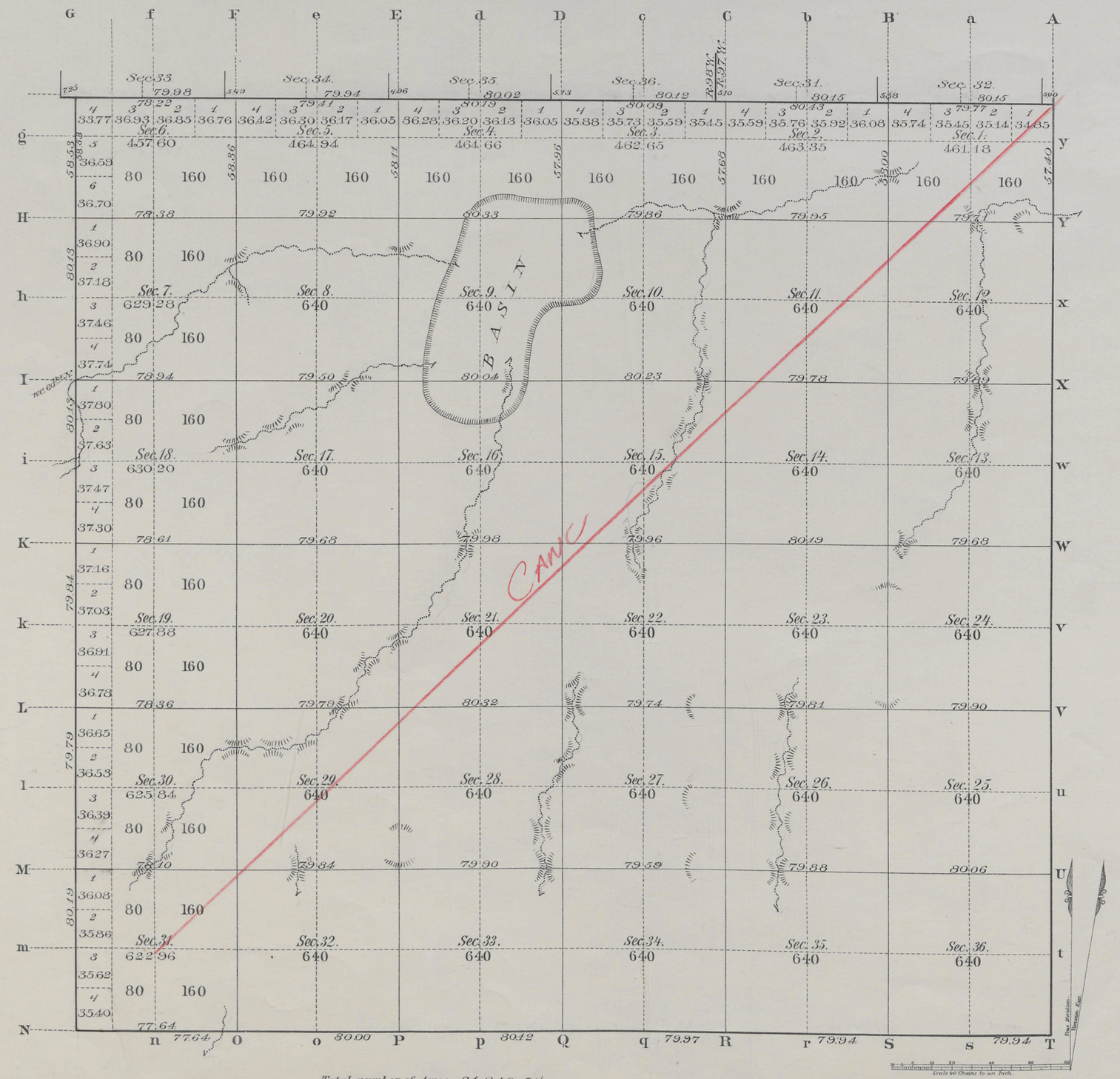

Total number of Acres. 21,910.54

Surveys Designated	By Whom Surveyed	Date of Contract	Amount of Surveys Mls.	Chs.	Lks.	When Surveyed	Magnetic Declination
Township lines							
Subdivisions	R. H. Woods	Nov. 6th 1883	58	40	3	June 11-18, 1884	16°30'-16°35' E
Connections	" " "	" " "		26	6	" " "	
Retracing St'd L	" " "	" " "	6	0	36	May 5-15, 1884	
" Tp Ls	" " "	" " "	11	56	22	" " "	

The above Map of Township No. 20 North Range No. 98 West of the Sixth Principal Meridian Wyoming Territory is strictly conformable to the field notes of the survey thereof on file in this Office which have been examined and approved

Surveyor Generals Office, Cheyenne, Wyoming, October 20th 1884

Thos. H. Malarquey Sur. Gen.l

2315

A. GAST & CO. - ST. LOUIS & N.Y.

cancel 20-98

2934

Click Here for Field Notes

42

Indexed

4893

RESURVEY

TOWNSHIP EXTERIORS

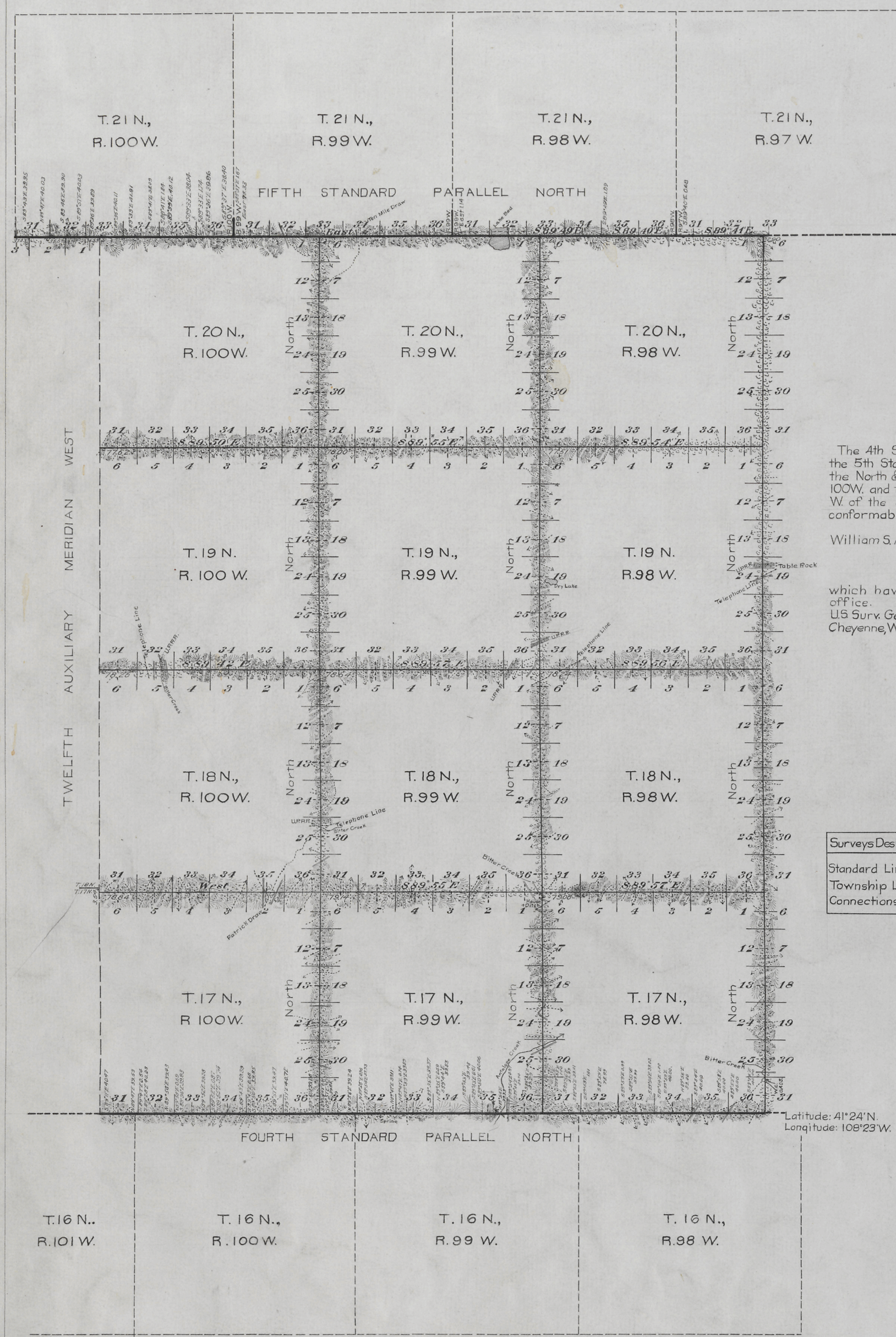

This Plat
of the
Resurvey of
The 4th Standard Parallel North, through Rs. 98, 99 & 100 W., the 5th Standard Parallel North, through Rs. 98, 99 & 100 W., the North & East boundaries of Ts. 17, 18 & 19 N., Rs. 98, 99 & 100 W. and the East boundaries of T. 20 N., Rs. 98, 99 & 100 W. of the Sixth Principal Meridian, Wyoming, is strictly conformable to the field notes of the resurvey thereof
by
William S. Adams & Wesley E. Saxon U.S. Transitmen
under their
assignment to Group I
dated July 14, 1910
which have been examined, approved and filed in this office.
U.S. Surv. Gen'ls. Office.
Cheyenne, Wyoming. November 13, 1912.

Stephen R. Hanson
Surveyor General

Surveys Designated	Amount			When surveyed
	Mls.	Chs.	Lks.	
Standard Lines	38	39	91	July 14, 1910-Oct. 25, 1910.
Township Lines	124	73	53	July 14, 1910-Oct. 26, 1910.
Connections		32	91	Aug. 28, 1910-Oct. 10, 1910.

16366 357

SCALE: 1 INCH TO 160 CHAINS

Accepted by the Nat. Commissioner in his letter C. F. Lewis of 20, 1913.

62

(9)

Indexed

Click Here for Field Notes

Retracement Notes, All or Part

28

509

Compared.

EXTERIOR LINES

Surveys designated	By whom surveyed	Date of Contract	Amount of Surveys	When Surveyed
Township Exteriors	Richard Blackstone	September 11th 1876	200 miles 73 chains 95 links	Sept. & Oct 1876
Connections	" "	" " "	71 . 68.	" " "

Surveyor Generals Office
Cheyenne, Wyo. Jan. 23. 1877

I hereby certify that the above diagram of the exterior lines of Township 20 North Ranges 97 and 98 West Townships 17, 18, 19 and 20 North Ranges 99, 100, 101, 102 and 103 West and Township 20 North Range 104 West of the 6th Principal Meridian in Wyoming Territory is strictly conformable to the field notes of the Survey thereof on file in this Office, which have been examined and approved.

Edw. C. David
Surveyor General.

434