42

Click Here for Field Notes

accession no. 3985

(4-675a)

70

Resurvey Township No. 20 North, Range No. 99 West of the Sixth Principal Meridian, Wyoming



Table of Patented Entries in T. 20 N. R. 99 W. Not Segregated

Original Survey			
Section	Subdivision	Entry	Entryman
1	All	L.G.	Union Pacific
3	All	"	" "
5	All	"	" "
7	All	"	" "
9	All	"	" "
11	All	"	" "
13	All	"	" "
15	All	"	" "
16	All	S.S.	Wyoming
17	All	L.G.	Union Pacific
19	All	"	" "
21	All	"	" "
23	All	"	" "
25	All	"	" "
27	All	"	" "
29	All	"	" "
31	All	"	" "
33	All	"	" "
35	All	"	" "
36	All	S.S	Wyoming

This township is probably underlaid with coal

Areas in Acres.	
Public Land	9,627.42
Indian Reservation	
Indian Allotments	
Mineral Claims	
Water Surface	
Patented Land	12,181.76
Total Area	21,809.18

True Meridian

0 10 20 40 80

Scale 40 Chains to an inch

Mean Magnetic Declination 17° 4' E.
Latitude 41° 40' N.
Longitude 108° 30' W.

Surveys Designated.	By Whom Surveyed.	Group No.	Group Date	Amount of Surveys Mls.	chs.	lks.	When Surveyed. Begun.	Completed.
RESURVEY Township Lines	Adams & Saxon	1	July 14, 1910	23	28	42	Sept 18, 1910	Oct 5, 1910
RESURVEY Subdivision Lines	" "	1	" " "	58	30	23	Sept 30, 1910	Oct 6, 1910
Connecting Lines	" "	1	" " "		48	68	Sept 30, 1910	Oct 6, 1910

The above map of Resurvey Township No. 20 North Range No 99 West of the Sixth Principal Meridian Wyoming is strictly conformable to the field notes of the resurvey thereof on file in this office, which have been examined and approved.

U. S. Surveyor General's Office,
Cheyenne, Wyoming November 13, 1912.

Stephen Stanton
Surveyor General.

AMT

2305-A

20-99

Accepted by the Hon. Commissioner in his letter E. Feb. 20, 1913
Triplicate plat mailed to the Evanston Land Office Oct 6, 1913.

Click Here for Field Notes

3984

TOWNSHIP No. 20 NORTH, RANGE No. 99 WEST of the 6th Principal MERIDIAN.

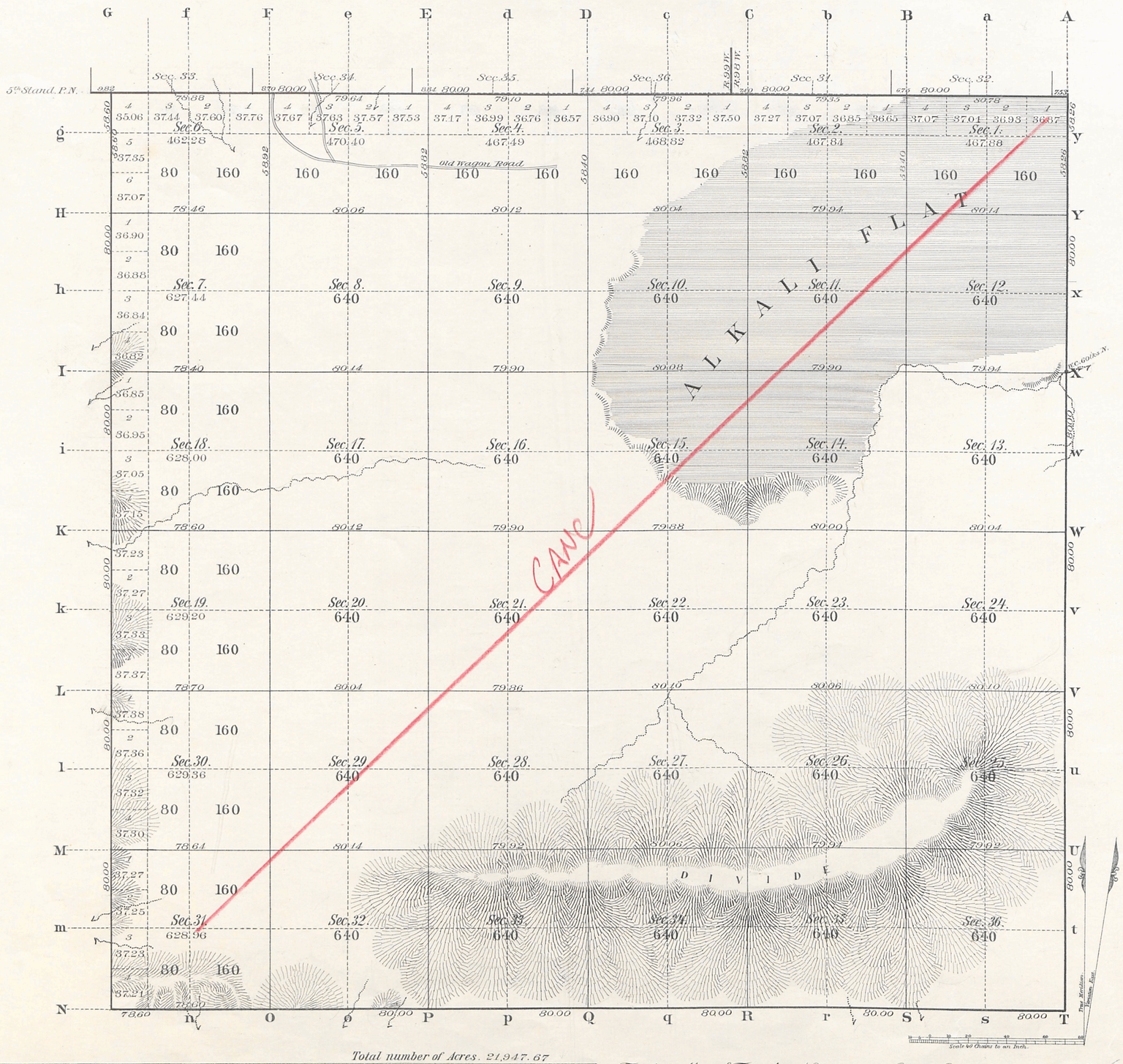

Total number of Acres. 21,947.67

Surveys Designated	By Whom Surveyed	Date of Contract	Amount of Surveys Mls.	Chs.	Lks.	When Surveyed	Magnetic Declination
Township lines							
Subdivisions	R.M. Jones	Feb. 20th 1884	58	46	50	July 12-18, 1884	16°15'-16°40' East
Connections							
Retracings Std.	" " "	" " "	5	77	71	" " "	
" Tp lines	" " "	" " "	17	35	46	" " "	

The above Map of Township No. 20 North Range No. 99 West of the Sixth Principal Meridian Wyoming Territory is strictly conformable to the field notes of the survey thereof on file in this Office which have been examined and approved

Surveyor General's Office
Cheyenne, Wyoming
October 9th 1884

John W. Meldrum
Surv. Genl.

A. GAST & CO.- ST. LOUIS & N.Y.

2305

Cane
20-99

2934

Click Here for Field Notes

42

Indexed

4893

RESURVEY

TOWNSHIP EXTERIORS

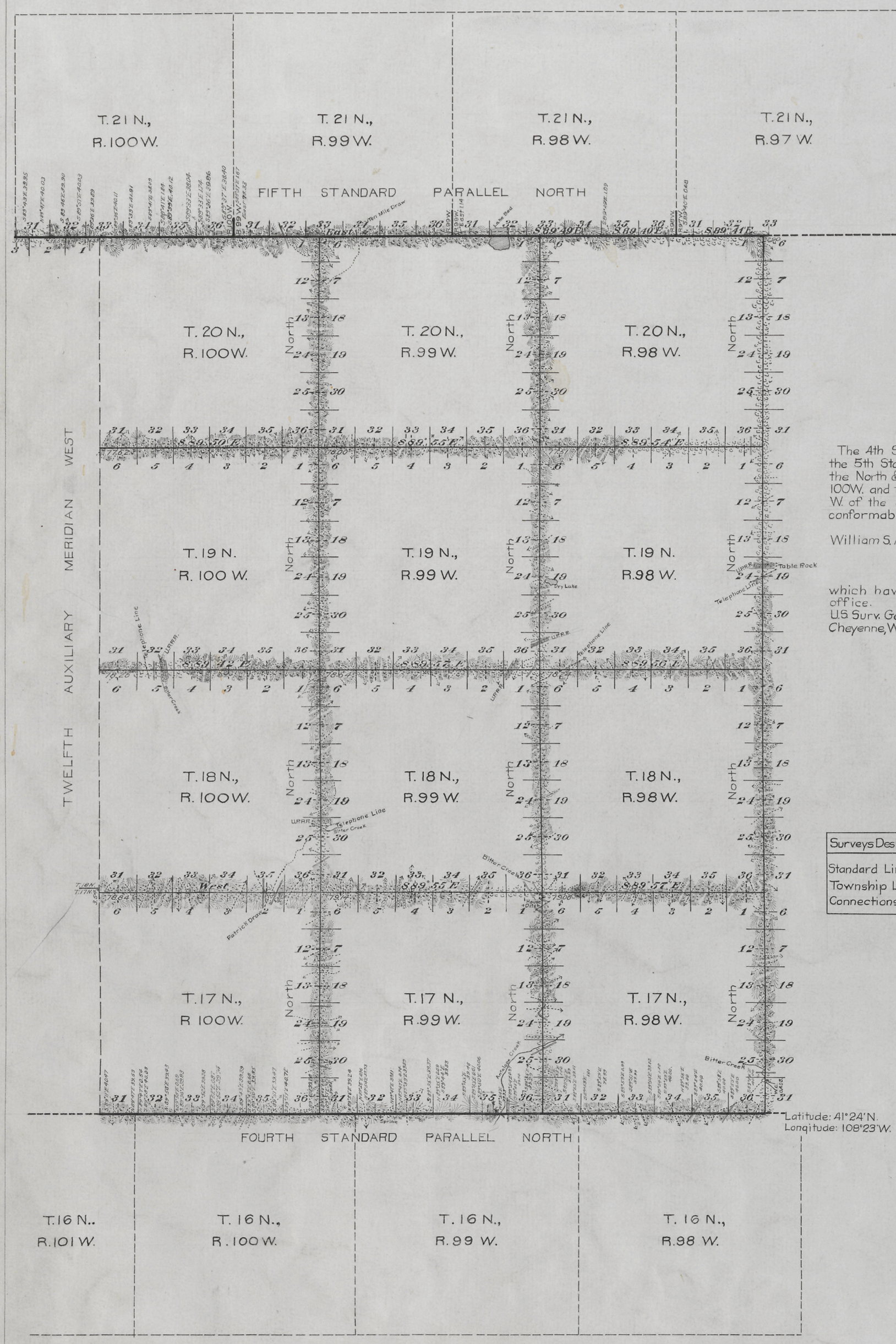

This Plat
of the
Resurvey of
The 4th Standard Parallel North, through Rs. 98, 99 & 100 W., the 5th Standard Parallel North, through Rs. 98, 99 & 100 W., the North & East boundaries of Ts. 17, 18 & 19 N., Rs. 98, 99 & 100 W. and the East boundaries of T. 20 N., Rs. 98, 99 & 100 W. of the Sixth Principal Meridian, Wyoming, is strictly conformable to the field notes of the resurvey thereof
by
William S. Adams & Wesley E. Saxon U.S. Transitmen
under their
assignment to Group I
dated July 14, 1910
which have been examined, approved and filed in this office.
U.S. Surv. Gen'ls. Office.
Cheyenne, Wyoming. November 13, 1912.

Stephen P. Hanson
Surveyor General

Surveys Designated	Amount			When surveyed
	Mls.	Chs.	Lks.	
Standard Lines	38	39	91	July 14, 1910-Oct. 25, 1910.
Township Lines	124	73	53	July 14, 1910-Oct. 26, 1910.
Connections		32	91	Aug. 28, 1910-Oct. 10, 1910.

16366 357

SCALE: 1 INCH TO 160 CHAINS

Accepted by the Nat. Commissioner in his letter C. F. Lewis of 20, 1913.

62

(9)

Indexed

Click Here for Field Notes

Retracement Notes, All or Part

28

509

Compared.

EXTERIOR LINES

Surveys designated	By whom surveyed	Date of Contract	Amount of Surveys	When Surveyed
Township Exteriors	Richard Blackstone	September 11th 1876	200 miles 73 chains 95 links	Sept. & Oct 1876
Connections	" "	" " "	71 . 68.	" " "

Surveyor Generals Office
Cheyenne, Wyo. Jan. 23. 1877

I hereby certify that the above diagram of the exterior lines of Township 20 North Ranges 97 and 98 West Townships 17, 18, 19 and 20 North Ranges 99, 100, 101, 102 and 103 West and Township 20 North Range 104 West of the 6th Principal Meridian in Wyoming Territory is strictly conformable to the field notes of the Survey thereof on file in this Office, which have been examined and approved.

Edw. C. David
Surveyor General.

434