7610 **Click Here for Field Notes** **Click Here for USCGS Notes**

ORIGINAL

# TOWNSHIP 21 NORTH, RANGE 104 WEST, OF THE SIXTH PRINCIPAL MERIDIAN, WYOMING.

## DEPENDENT RESURVEY




True Meridian

Mean Magnetic Declination
14½° E.

Scale in Chains
10 5 0 20 40 60 80

A history of surveys is contained in the field notes.

This plat represents the dependent resurvey of the exterior boundaries and subdivisional lines designed to restore the corners in their true original locations according to the best available evidence, T. 21 N., R. 104 W., Sixth Principal Meridian, Wyoming.

The lottings and areas are as shown on the plat accepted April 16, 1908.

Survey executed by Jerry L. Messick, Cadastral Surveyor, under the supervision of Richard L. Oakes, Chief, Branch of Cadastral Survey, beginning May 12, 1978, and completed June 16, 1978, pursuant to Special Instructions dated April 4, 1978, for Group No. 398, Wyoming.

UNITED STATES DEPARTMENT OF THE INTERIOR
BUREAU OF LAND MANAGEMENT

Cheyenne, Wyoming September 8, 1982

This plat is strictly conformable to the approved field notes, and the survey, having been correctly executed in accordance with the requirements of law and the regulations of this Bureau, is hereby accepted.

For the Director

Richard L. Oakes

Chief Cadastral Surveyor

Lat. 41°44'36.6" N.
Long. 109°07'42.8" W.

W.H.B.

2225 B

37

**Click Here for Field Notes**

25

(4-675a)

3801

# Resurvey Township No. 21 North Range No. 104 West of the Sixth Principal Meridian Wyoming

G f F e E d D c C b B a A

g H h I i K k L l M m N

THIRTEENTH STANDARD NORTH GUIDE — SIXTH PRINCIPAL MERIDIAN WEST — FIFTH STANDARD PARALLEL NORTH

S.89° 52' E.

Sec. 6. 634.00 | Sec. 5. 637.60 | Sec. 4. 636.72 | Sec. 3. 637.68 | Sec. 2. 638.88 | Sec. 1. 639.60

Sec. 7. 635.52 | Sec. 8. 640 | Sec. 9. 640 | Sec. 10. 640 | Sec. 11. 640 | Sec. 12. 640

Sec. 18. 636.56 | Sec. 17. 640 | Sec. 16. 640 | Sec. 15. 640 | Sec. 14. 640 | Sec. 13. 640

Sec. 19. 637.60 | Sec. 20. 640 | Sec. 21. 640 | Sec. 22. 640 | Sec. 23. 640 | Sec. 24. 640

Sec. 30. 638.40 | Sec. 29. 640 | Sec. 28. 640 | Sec. 27. 640 | Sec. 26. 640 | Sec. 25. 640

Sec. 31. 639.36 | Sec. 32. 640 | Sec. 33. 640 | Sec. 34. 640 | Sec. 35. 640 | Sec. 36. 640

Coal Land

Killpecker Creek — Long Canon — Coal Land Canon

Total number of Acres 23011.92

Scale 40 Chains to an Inch.

| Surveys Designated | By Whom Surveyed | Date of Contract | Amount of Surveys M. | Ch. | Lks. | When Surveyed |
|---|---|---|---|---|---|---|
| Resurvey Township lines | Johnson and Jaeckel | No. 314 July 12, 1906 | 23 | 79 | 30 | Aug. 20-Sept. 1, 1906 |
| Resurvey Subdivisions | " " | " " " | 59 | 76 | 40 | Sept. 1 and 13, 1906 November 4, 1907 |

Meanders of

| Posts | Courses | Ch. Lks. | Posts | Courses | Ch. Lks. | Posts | Courses | Ch. Lks. |
|---|---|---|---|---|---|---|---|---|

Coal Land
Sec. 1
" 2
" 11
" 12
" 13
" 14
" 15
" 22
" 23
" 24
" 25
" 26
" 27
" 34
" 35
" 36

Latitude 41° 45' N.
Longitude 109° 7' W.
Mag. Decl. 17° 18' E.

Resurvey of
The above Map of Township No. 21 North, of Range No. 104 West of the Sixth Principal Meridian Wyoming, is strictly conformable to the field notes of the Resurvey thereof on file in this Office, which have been examined and approved.

Surveyor Generals Office,
Cheyenne Wyoming, January 7, 1908

A. Gohem. D. Hamilton
Surv. Gen.l

A.L.R.

THE HORRIS PETERS CO., WASHINGTON, D. C.

AMX

2225-A

Accepted by the Hon. Commissioner in his letter "E", April 16, 1908. Triplicate plat forwarded to Evanston Land Office, April 25, 1908.

21-104

Click Here for Field Notes

(27)

accession no. 3800

# TOWNSHIP Nº 21 NORTH, RANGE Nº 104 WEST of the 6TH Principal MERIDIAN.

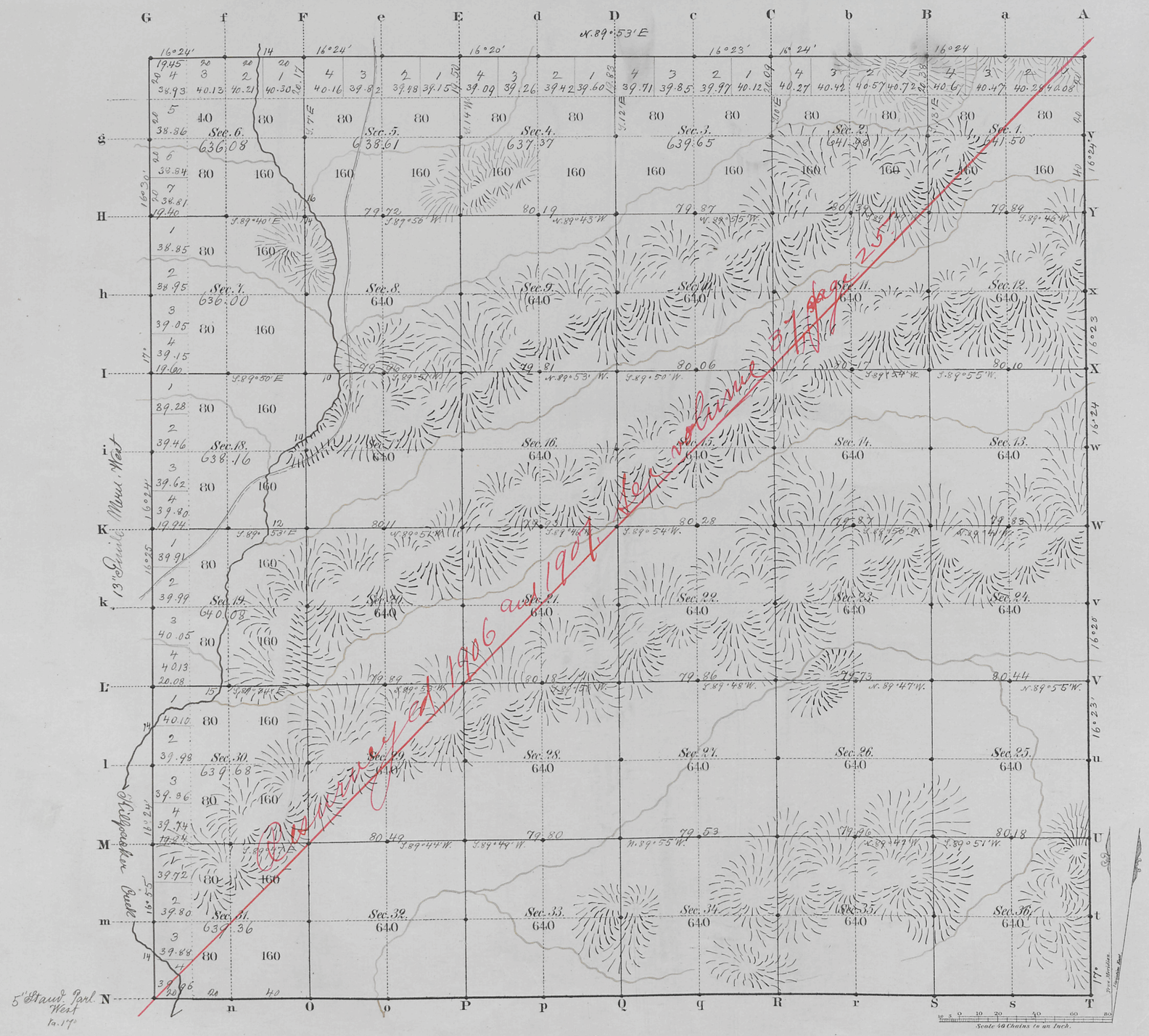


Total number of Acres. 23028.47

| Surveys Designated | By Whom Surveyed | Date of Contract | Amount of Surveys Mls | Chs | Lks | When Surveyed | Magnetic Declination |
|---|---|---|---|---|---|---|---|
| E.4 N. Township lines | C. A. Haney | May 29, 1882 | 11 | 79 | 45 | June 27, 29 1883 | 16° 23' East |
| Subdivisions | " " " | " " " | 59 | 79 | 7 | Aug. 1–4, 1883 | 16° 30' " " |
| Connections | | | | | | | |
| 13th Guide M.W. | " " " | " " " | 6 | 00 | 00 | June 22, 1883 | |
| 5th Stand. Par. N. | W. O. Downey | June 21, 1873 | 6 | 00 | 00 | Aug. 5, 1873 | |

The above Map of Township Nº 21 North of Range Nº 104 West of the Sixth Principal Meridian Wyoming Territory is strictly conformable to the field notes of the survey thereof on file in this Office, which have been examined and approved.

Surveyor Generals Office,
Cheyenne Wyoming
April 29th 1884

Edw. C. Dawes
Surv. Gen.l

2225

A. GAST & CO. ST. LOUIS & N.Y.

Dave
21-104

37

Indexed

Click Here for Field Notes

15

4853

RESURVEY

# TOWNSHIP EXTERIORS

*Scale: 1 inch = 160 Chains.*

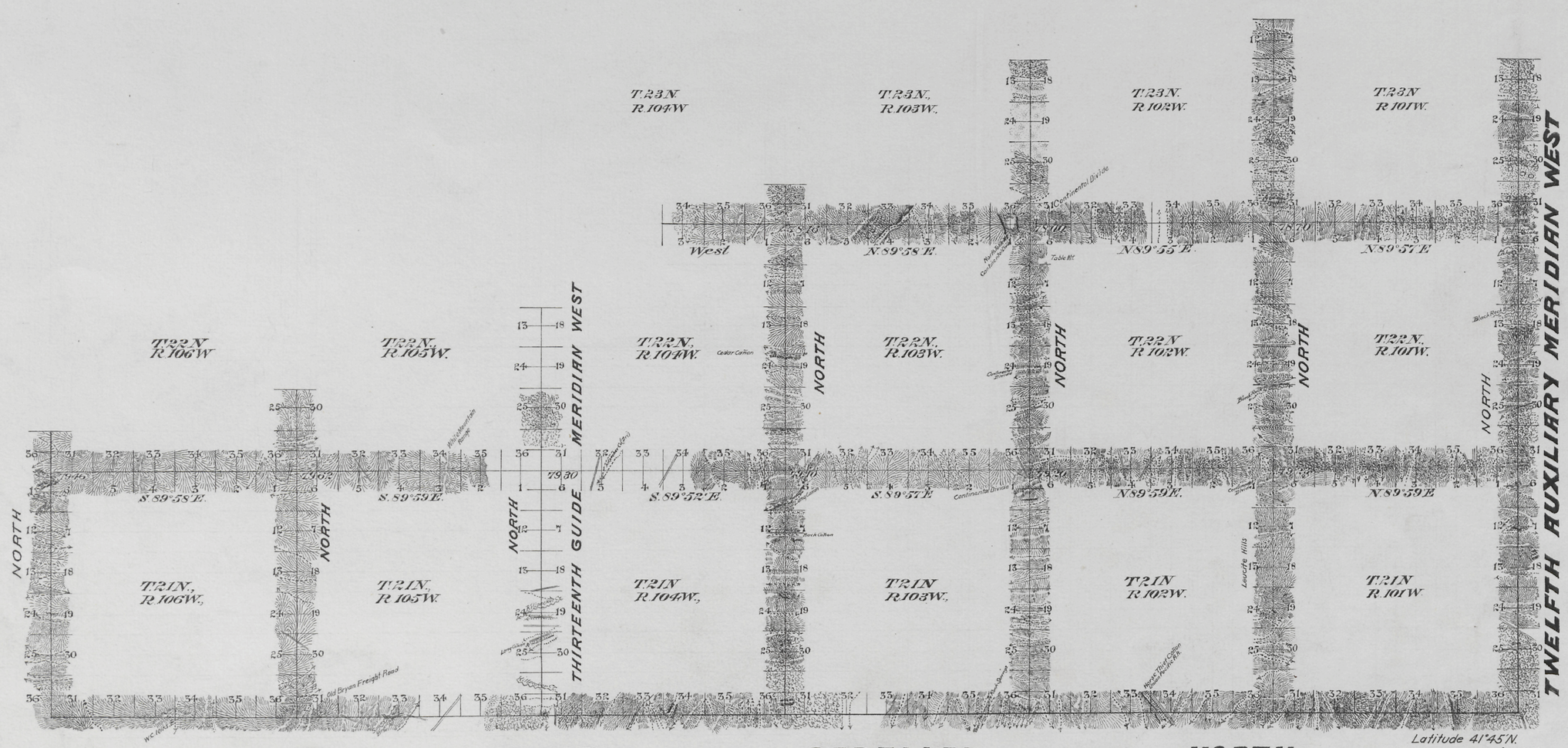


Latitude 41°45'N.
Longitude 108°46'W.
Mag. Decl. 17°18'E.

Table of Mileage

| Surveys Designated | Mls. | Chs. | Lks. | When Surveyed |
|---|---|---|---|---|
| Standard lines resurveyed | 62 | 00 | 00 | Aug. 16-28, 1906 |
| Township " " | 117 | 70 | 77 | Aug 18-Nov. 25, 1906. |

This Plat
of the Resurvey of
the Fifth Standard Parallel North through Ranges 101, 102, 103, 104, 105 and 106 West; the Twelfth Auxiliary Meridian West through Tps. 21, 22 and 23 North between Ranges 100 and 101 West; the Thirteenth Guide Meridian West through Tps. 21 and 22 North between Ranges 104 and 105 West; the North and West boundaries of Tps. 21 and 22 North, Ranges 101, 102 and 103 West; the West boundaries of Tps. 23 North, Ranges 101, 102 and 103 West; the North boundaries of Tps. 21 and 22 North, Range 104 West; the North and West boundaries of Tps. 21 North, Ranges 105 and 106 West and the West boundaries of Tps. 22 North, Ranges 105 and 106 West of the Sixth Principal Meridian, Wyoming, is strictly conformable to the field notes of the resurvey thereof by Frank M. Johnson and Herman Jaeckel, U.S.D.S., under their Contract No. 314, dated July 12, 1906, which have been examined, approved and filed in this office.

U.S. Surv. Gen'l's Office
Cheyenne, Wyoming
January 7, 1908.

Alpheus P. Hansen
U.S. Surv. Gen'l.

C.W.S., R., A.M.T.

P.E.B.

2905

Accepted by the Hon. Commissioner in his letter "E", April 16, 1908.

(27) Indexed Accession no. 3790

Click Here for Field Notes

Retracement Notes, All or Part



# EXTERIOR LINES

*Magnetic Variation East. Scale 3 miles to 1 inch*

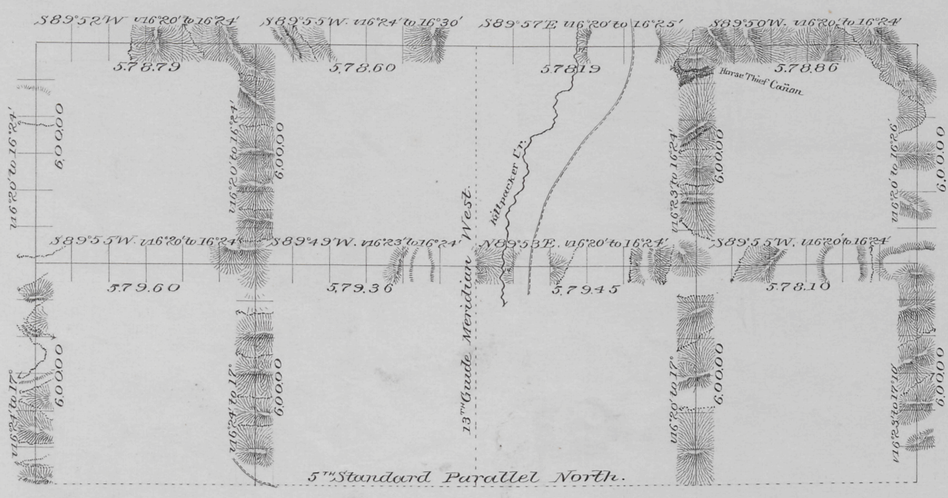


T. 22 N.

T. 21 N.

R.106 W. R.105 W. R.104 W. R.103 W.

| Surveys Designated | By Whom Surveyed | Date of Contract | Amount of Surveys Mls | Chs | Lks | When Surveyed |
|---|---|---|---|---|---|---|
| Exterior lines | C.A. Honey | May 29th 1882 | 95 | 70 | 95 | June 25-July 10 1883 |

I hereby certify that the above diagram of the exterior lines of Tp's 21 & 22 N. R's 103 to 106 inclusive. West of the 6th P.M. Wyo. Ter. is strictly conformable to the field notes of the survey thereof on file in this office which have been examined and approved

Surveyor Generals Office
Cheyenne Wyoming
April 29th 1884

Edw. C. Dawes Surv. Gen.l

2220

Click Here for Field Notes

(27)
Indexed
3789

90

# 13th Guide Meridian West

in Tps. 21 & 22 N; between Rgs. 104 & 105 W, 6th P. M. Wyom. Terr.

Scale 40 chs to 1 inch. Mag. Var. East




| Surveys Designated | By whom surv. | Date of Contract | Amt. of surveys | | | When surveyed |
|---|---|---|---|---|---|---|
| | | | mls | chs | lks | |
| 13th Guide Mer. W. | C. A. Varney | May 29, 1882 | 72 | 00 | 00 | June 22, 23, 1883 |

I hereby certify that the above diagram of the 13th Guide M. W. in Tps. 21 & 22 N. R.s. 104 & 105 W. 6th P. M. Wyo. Terr. is strictly conformable to the field notes of the survey thereof on file in this Office, which have been examined & approved.

Surveyor General's Office,
Cheyenne Wyo. April 29th 1884

Edw. C. Davis
Surveyor General.

2219

(6)
Indexed

268

Click Here for Field Notes

Retracement Notes, All or Part

61

# FIFTH STANDARD PARALLEL NORTH.

T 21 N R 97 W




T 21 N R 98 W

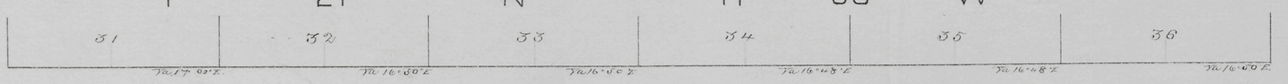


T 21 N R 99 W

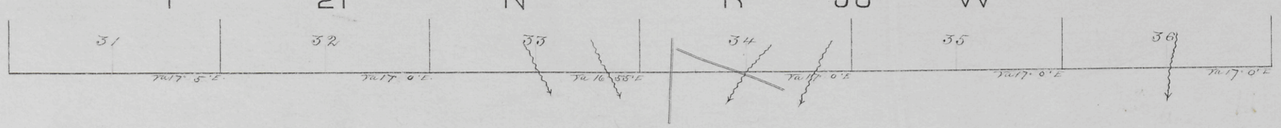


T 21 N R 100 W




T 21 N R 101 W

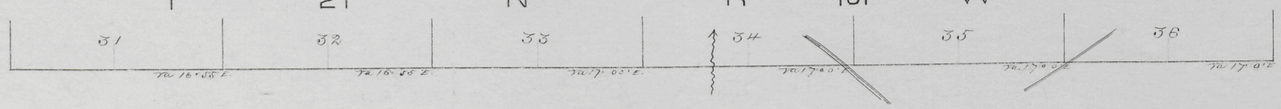


T 21 N R 102 W

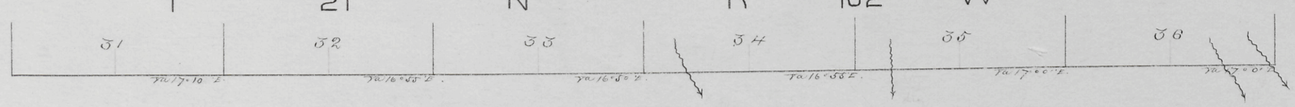


T 21 N R 103 W

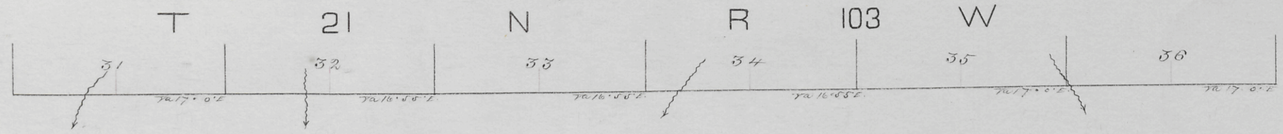


T 21 N R 104 W




| Surveys Designated | By Whom Surveyed | Date of Contract | Amt. of Surveys | When Surveyed |
|---|---|---|---|---|
| | | | M C Ch's. Lks. | |
| 5th Stand. Par. N. | Wm O. Downey | June 21 1873 | 48 . 00 . 00 | July 29-Aug 3 1873 |

I hereby certify that the above Diagram of the 5th Standard Parallel North, between the 12th Range 18th Guide Meridians, West of the 6th Principal Meridian in Wyoming Territory, is strictly conformable to the field notes of the Survey thereof on file in this Office, which have been examined and approved.

Surveyor Generals Office
Cheyenne Wyo. Nov. 21. 1873.

Silas Reed
Surv. Gen.

Aug. 4, 73

Aug. 5, 73

251