Click Here for Field Notes

39

64

4049 (4-675a)

# Resurvey Township No. 21 North, Range No. 108 West of the Sixth Principal Meridian, Wyoming.

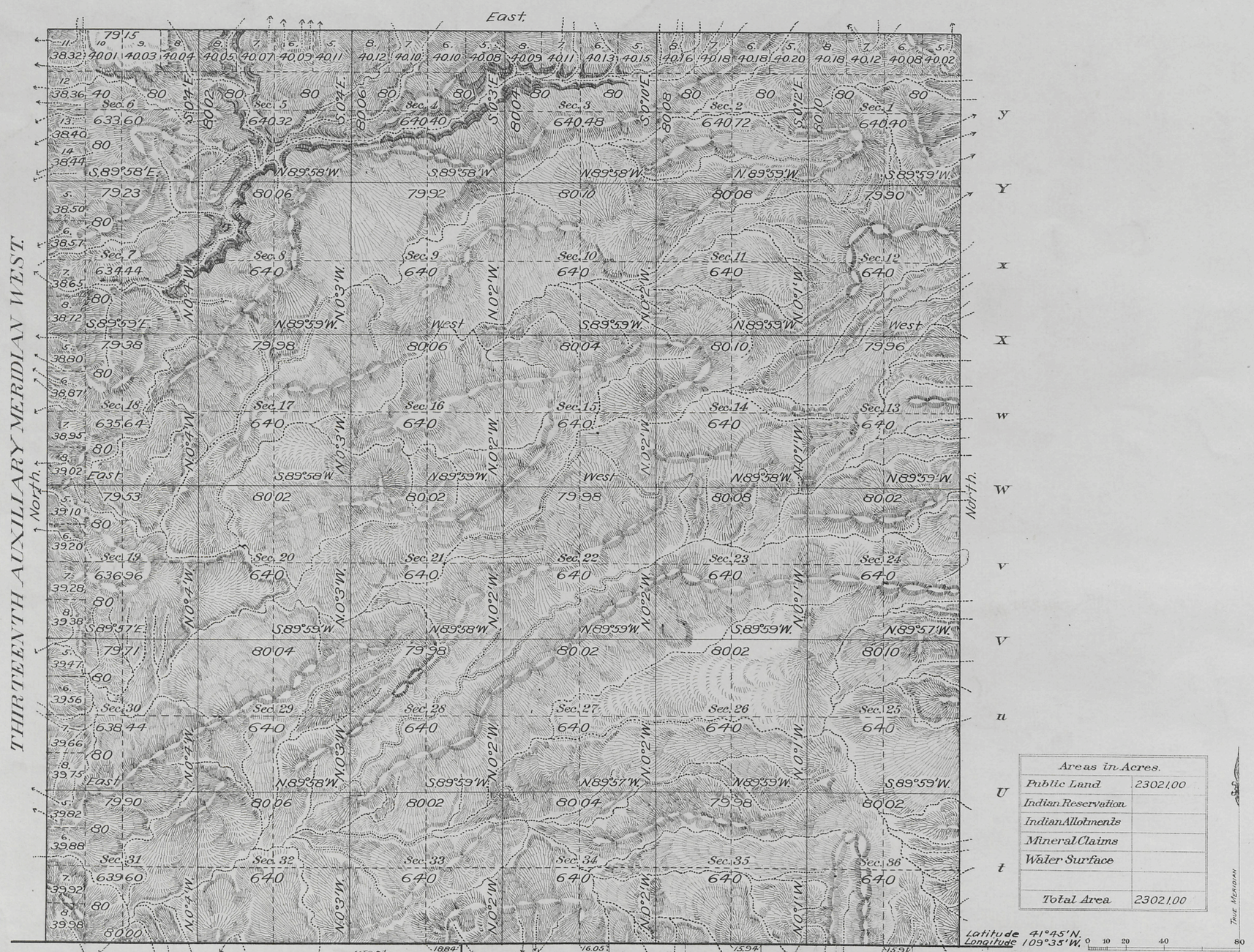


| Areas in Acres. | |
|---|---|
| Public Land | 2302.00 |
| Indian Reservation | |
| Indian Allotments | |
| Mineral Claims | |
| Water Surface | |
| | |
| Total Area | 2302.00 |

Scale 40 Chains to an inch
Mean Magnetic Declination 17°12'E.

| Surveys Designated. | By Whom Surveyed. | Contract No. | Contract Date | Amount of Surveys Mls. | Amount of Surveys chs. | Amount of Surveys lks. | When Surveyed. Begun. | When Surveyed. Completed. |
|---|---|---|---|---|---|---|---|---|
| Resurvey Township lines | Stewart & Allyn | 327 | June 24, 1907 | 23 | 79 | 15 | Aug. 13, 1907 | Sept. 6, 1907 |
| Resurvey Subdivisions | " " " | " | " " " | 59 | 78 | 65 | Sept. 7, 1907 | Sept. 17, 1907 |

Resurvey of

The above map of Township No. 21 North Range No. 108 West of the Sixth Principal Meridian, Wyoming is strictly conformable to the field notes of the resurvey thereof on file in this office, which have been examined and approved.

U.S. Surveyor General's Office,
Cheyenne, Wyoming, March 14, 1910.

Stephen D. Hannon
Surveyor General.

2338-A

Accepted by the Hon. Commissioner on this letter E. Sept. 15, 1910. Triplicate forwarded to Evanston Land Office Sept. 21, 1910

21 - 108

Click Here for Field Notes



4048

# TOWNSHIP No. 21 NORTH, RANGE No. 108 WEST of the 6TH Principal MERIDIAN.

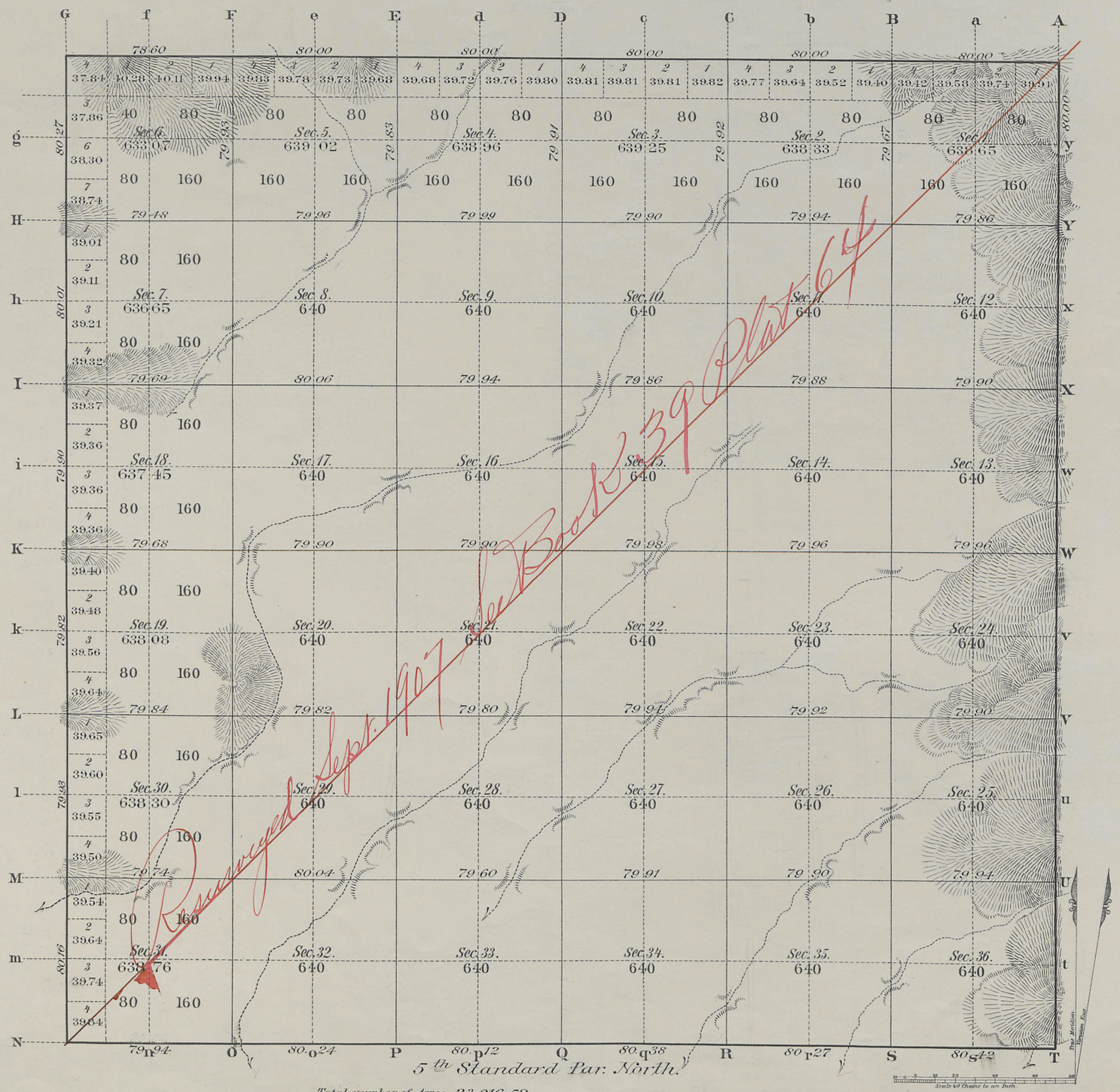


Total number of Acres. 23 016,52.

| Surveys Designated | By Whom Surveyed | Date of Contract | Amount of Surveys Mls. Chs. Lks. | When Surveyed | Magnetic Declination |
|---|---|---|---|---|---|
| N. Township line | M.F. Reilly | Oct. 10th 1883 | 5. 78. 60 | July 8th 1884 | |
| Subdivisions | " | " " | 59. 75. 45 | Aug 6-12 " | 16°48' 18"54 East |
| Connections | | | | | |
| Retracing Tp. l | " | " " | 6. 00. 09 | July 1-2 " | |
| " Stand Par. | " | " " | 6. 01. 37 | " " " | |

The above Map of Township No. 21 North Range No. 108 West of the Sixth Principal Meridian Wyoming Territory is strictly conformable to the field notes of the survey thereof on file in this Office, ~~which~~ have been examined and approved

Surveyor General's Office, John W. Meldrum
Surv. Genl.

Cheyenne, Wyoming
Dec. 22nd 1884

A. GAST & CO.- ST. LOUIS & N.Y.

2338

Resurveyed Sept. 1907 See Book 39 Plat 64

Cave
21-108

53

Indexed

Click Here for Field Notes

Ret./Resurvey Notes. All or Part

# RESURVEY
# TOWNSHIP EXTERIORS

Scale: 160 chains to 1 inch.

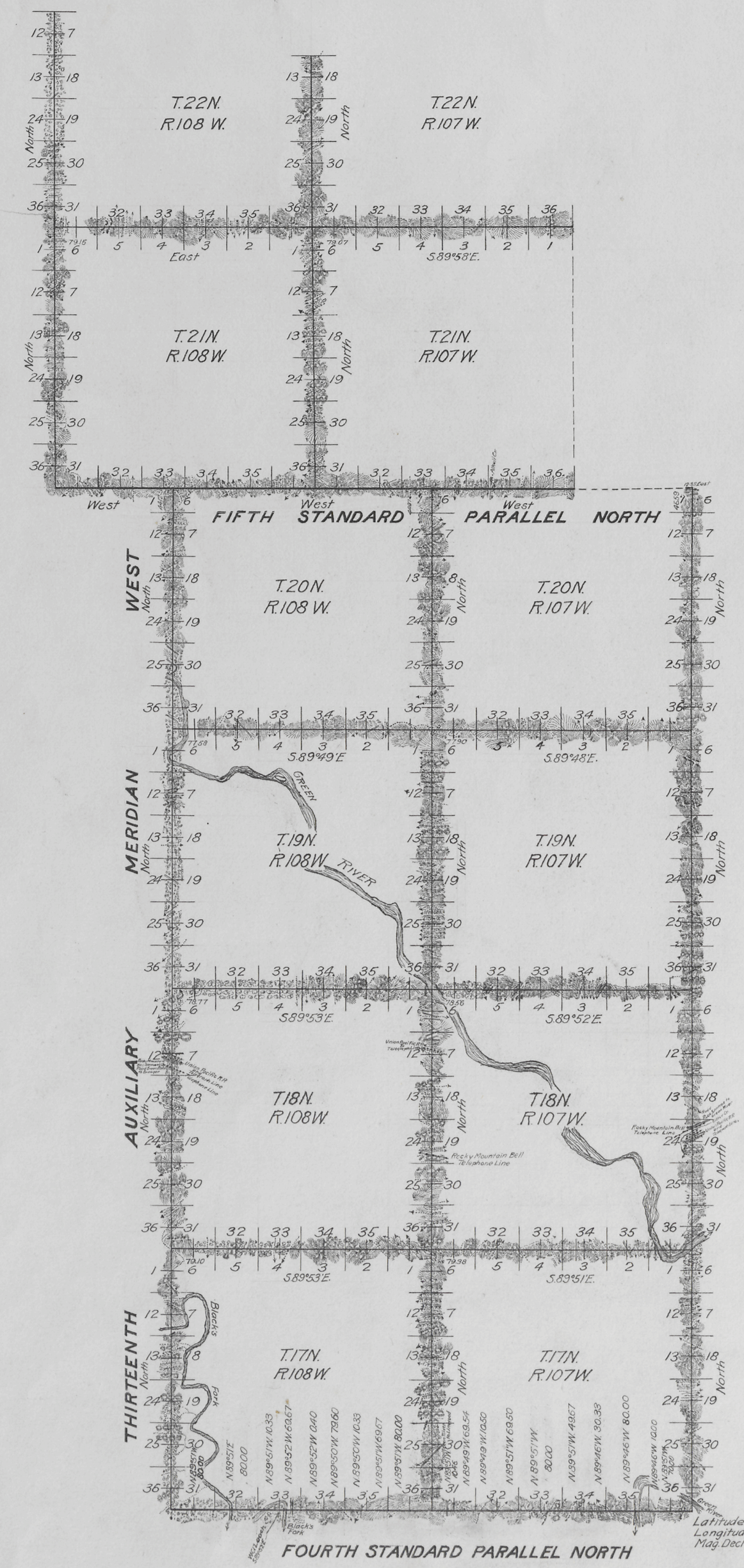


This Plat
of the Resurvey of
the Fourth and Fifth Standard Parallels North, through Ranges 107 and 108 West; the Thirteenth Auxiliary Meridian West, through Townships, 17, 18, 19, 20, 21 and 22 North; the North and East Boundaries of Townships 17, 18 and 19 North, Ranges 107 and 108 West; the East Boundaries of Township 20 North, Ranges 107 and 108 West; the North and East Boundaries of Township 21 North, Range 108 West; the North Boundary of Township 21 North, Range 107 West, and the East Boundary of Township 22 North, Range 108 West of the
Sixth Principal Meridian, Wyoming,
is strictly conformable to the field notes of the resurvey thereof by
Stewart and Allyn, U.S.D.S.
under their Contract No 327, dated June 24, 1907, which have been examined and approved and filed in this office.
U.S. Surv. Gen'l's. Office,
Cheyenne, Wyoming,
March 14, 1910

Alpheus P. Johnson
U.S. Surv. Gen'l.

TABLE OF MILEAGE

| Surveys Designated | Amount | When Surveyed. |
|---|---|---|
| | Mls. Chs Lks. | |
| Standard Lines | 58 - 44 - 12 | July 5 - Sept 4, 1907. |
| Township Lines | 105 - 01 - 07 | July 8 - Aug. 30, 1907. |
| Connecting Lines | 47 - 31 | July 8, - Aug. 15, 1907. |

W.C.H.

39/4057

2343

Accepted by the Hon. Commissioner in his letter E. Sept. 15, 1910.

(29)

Click Here for Field Notes

4042



# EXTERIOR LINES.

*Scale 2 miles to 1 Inch. Magnetic Var. East.*

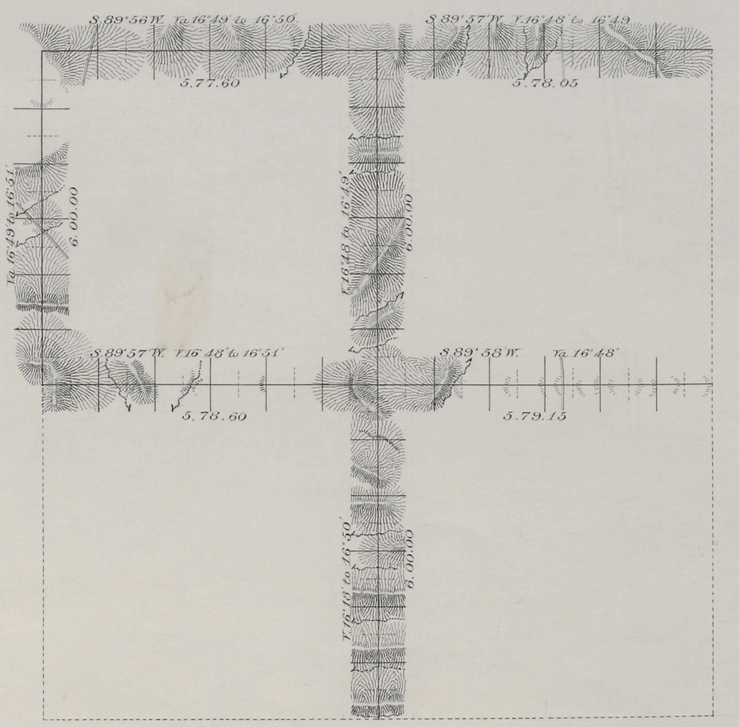


*Regular Rates* 9 mls 0 chs 0 lks } Tp 1s.
*Augmented* „ 32 „ 73 „ 40 „ }

| Surveys Designated. | By Whom Surveyed. | Date of Contract | Amount of Surveys mls | chs | lks | When Surveyed. |
|---|---|---|---|---|---|---|
| Exterior lines | M F Reilly | Oct. 10th 1883 | 41 | 73 | 40 | July 5-11, 1884 |
| | | | | | | |

*I hereby certify that the above diagram of the Exterior lines of Townships 21 & 22 North, Ranges 107 & 108 West of the 6th Principal Meridian Wyoming Territory, is strictly conformable to the field notes of the survey thereof on file in this office, which have been examined and approved.*

*Surveyor Generals Office*
*Cheyenne Wyoming Dec. 22nd 1884*

*Surveyor General.*

2335

(6)

269

62

# FIFTH STANDARD PARALLEL NORTH.

T 21 N R 105 W




T 21 N R 106 W




T 21 N R 107 W




T 21 N R 108 W

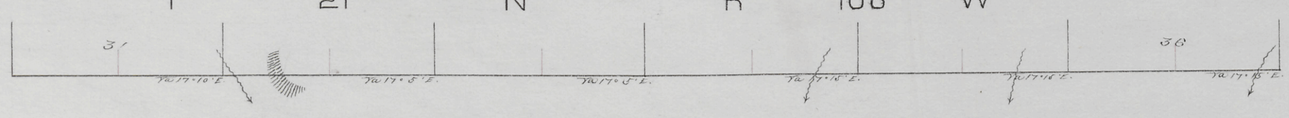


T 21 N R 109 W

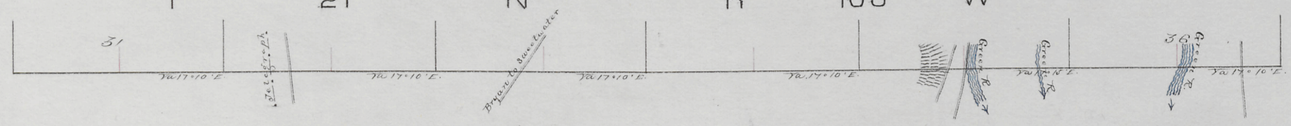


T 21 N R 110 W




T 21 N R 111 W




T 21 N R 112 W




| Survey Designated | By Whom Surveyed | Date of Contract | Amt. of Surveys | When Surveyed |
|---|---|---|---|---|
| 5th Stand'd Par'll | Wm O. Downey | June 21st 1873 | M. Chs. Lks. 45 00 00 | Aug. 6-20 1873. |

I hereby certify that the above Diagram of the 5th Standard Parallel North, between the 13th and 14th Guide Meridians, West of the 6th Principal Meridian, in Wyoming Territory, is strictly conformable to the field notes of the Survey thereof, on file in this Office, which have been examined and approved.

Surveyor General's Office
Cheyenne Wyo. Nov. 21st 1873

Silas Reed
Sur. Gen'l

252