(30)

Click Here for Field Notes

4A

4221

(4-675a)

# Resurvey Township No. 22 North, Range 100 West of the Sixth Principal Meridian, Wyoming.

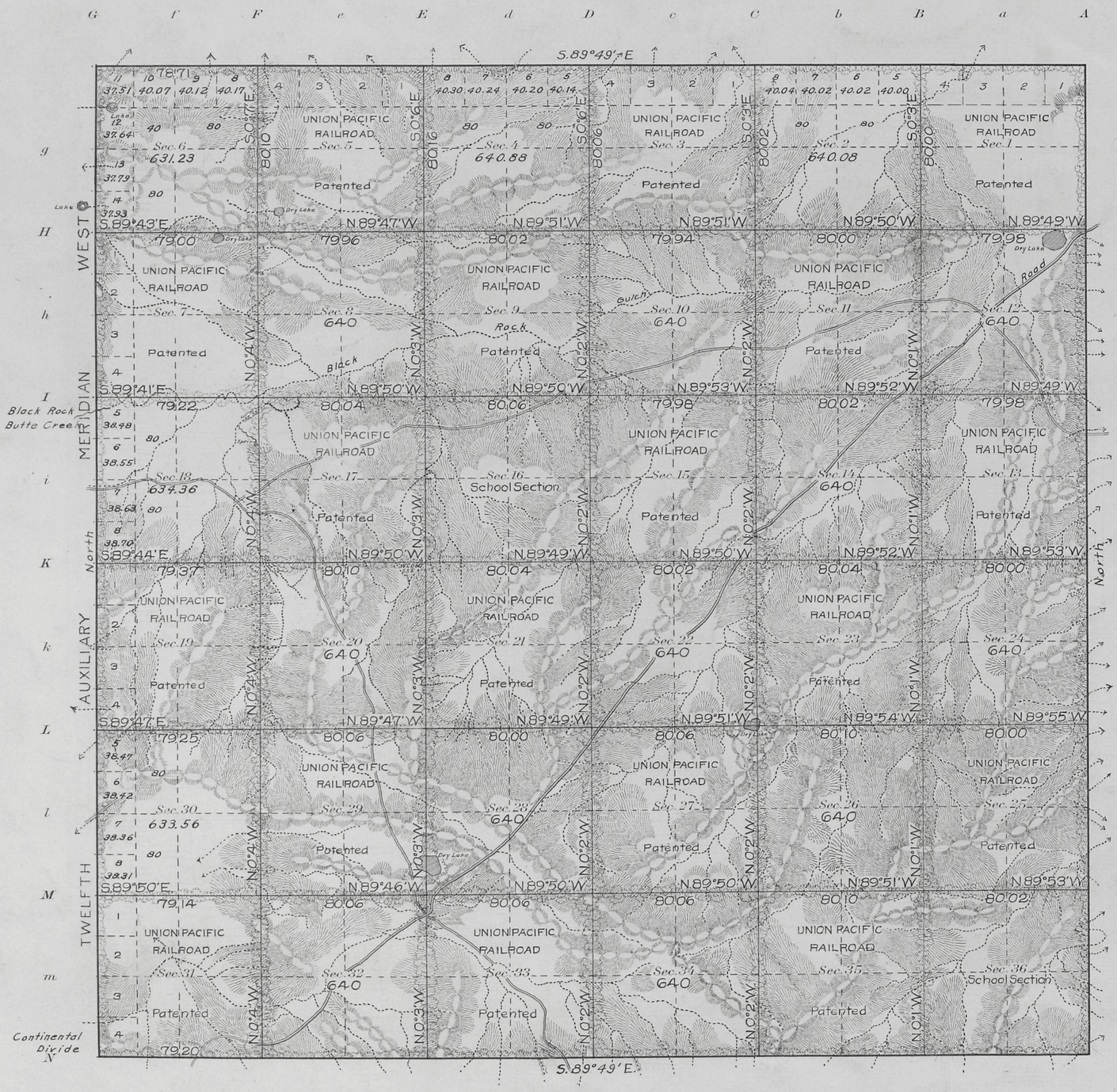


| Table of Patented Entries in T. 22 N., R. 100 W. Not Segregated. | | | |
|---|---|---|---|
| Original Survey | | | |
| Section | Subdivision | Entry | Entryman |
| 1 | All | L.G | Union Pacific |
| 3 | " | " | " " |
| 5 | " | " | " " |
| 7 | " | " | " " |
| 9 | " | " | " " |
| 11 | " | " | " " |
| 13 | " | " | " " |
| 15 | " | " | " " |
| 16 | " | S.S. | Wyoming |
| 17 | " | L.G. | Union Pacific |
| 19 | " | " | " " |
| 21 | " | " | " " |
| 23 | " | " | " " |
| 25 | " | " | " " |
| 27 | " | " | " " |
| 29 | " | " | " " |
| 31 | " | " | " " |
| 33 | " | " | " " |
| 35 | " | " | " " |
| 36 | " | S.S. | Wyoming |

| Areas in Acres | |
|---|---|
| Public Land | 10,220.11 |
| Indian Reservation | |
| Indian Allotments | |
| Mineral Claims | |
| Water Surface | |
| | |
| Total Area | |

True Meridian

0 10 20 40 80

Scale 40 Chains to an inch

Mean Magnetic Declination
Latitude 41°50'N.
Longitude 108°39'W.

| Surveys Designated | By Whom Surveyed | Group No. | Group Date | Amount of Surveys Mls. | chs. | lks. | When Surveyed Begun | Completed |
|---|---|---|---|---|---|---|---|---|
| Resurvey Subdivision Lines | Saxon & Saxon | 9 | April 5, 1911. | 59 | 77 | 02 | July 2, 1911. | July 13, 1911. |
| Resurvey N.S.&E. Township Lines | Saxon & Saxon | 9 | April 5, 1911. | 17 | 77 | 91 | June 11, 1911. | July 4, 1911. |
| Resurvey W. Township Line. | Johnson & Jaeckel | Contract 314 | July 12, 1906. | 6 | 00 | 00 | August 16, 1906 | August 26, 1906 |

The above map of Resurvey Township No. 22 North, Range No. 100 West of the Sixth Principal Meridian, Wyoming, is strictly conformable to the field notes of the resurvey thereof on file in this office, which have been examined and approved.

U. S. Surveyor General's Office.
Cheyenne, Wyoming, February 28, 1914

Charles L. Decker
Surveyor General.

2436-A

Accepted by Comm. Nov. 22, 1915

22-100

30

accession no 1220

Click Here for Field Notes

4

# TOWNSHIP Nº 22 NORTH, RANGE Nº 100 WEST of the 6TH Principal MERIDIAN.

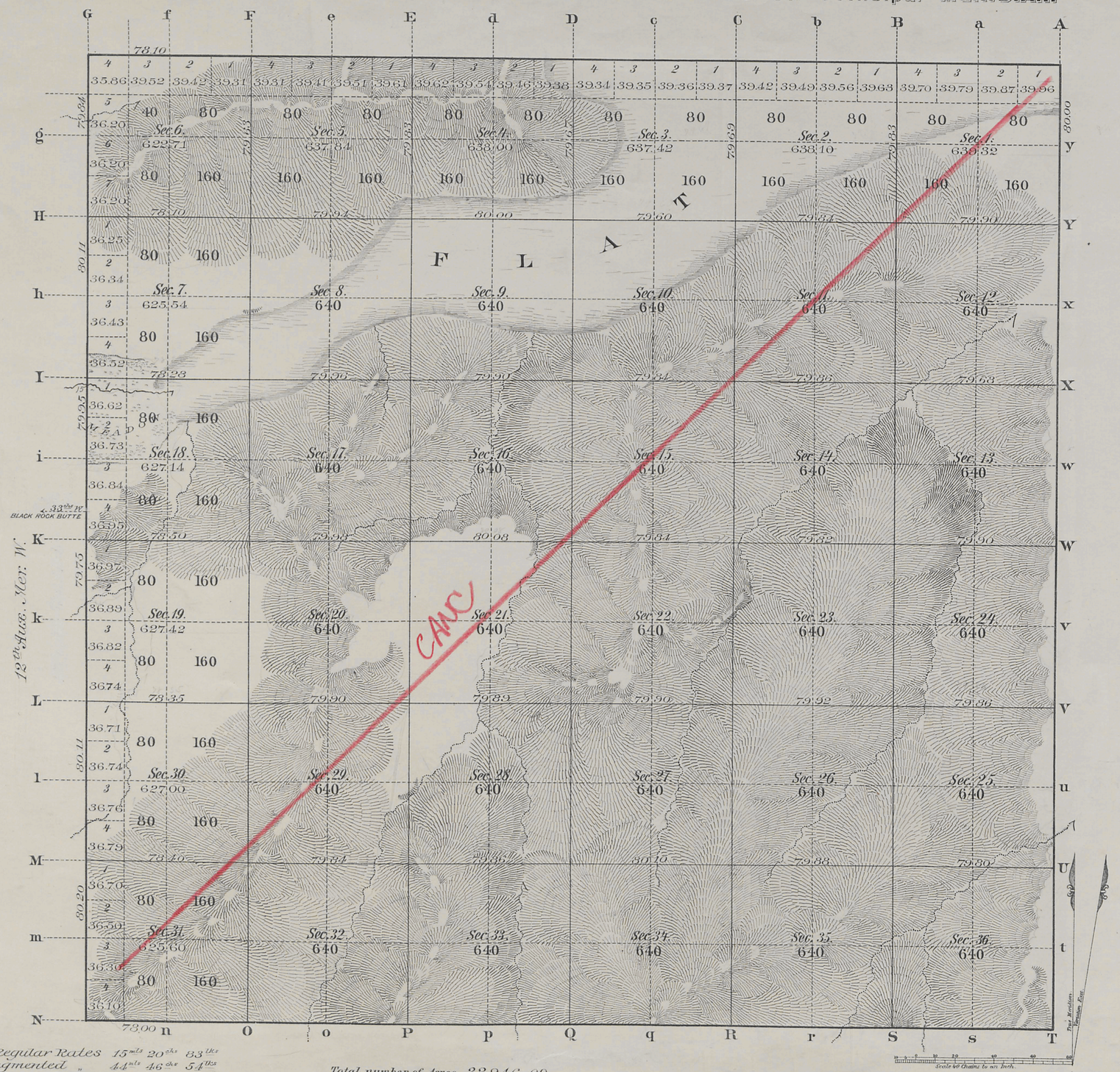


Regular Rates 15 mls 20 chs 83 lks
Augmented " 44 mls 46 chs 54 lks

Total number of Acres. 22,946.09

| Surveys Designated | By Whom Surveyed | Date of Contract | Amount of Surveys Mls | Chs | Lks | When Surveyed | Magnetic Declination |
|---|---|---|---|---|---|---|---|
| N. Township line | F. W. Weisshaar Jr. | Oct. 11th 1883 | 5 | 78 | 10 | April 2nd 1884 | |
| Subdivisions | " " " | " " " | 59 | 67 | 37 | May 14-22 1884 | 16°48' - 16°54' East |
| Connections | | | | | | | |
| Retr. Stand. line | " " " | " " " | 5 | 79 | 96 | March 29th 1884 | |
| 12th Aux. Mer. W. | Joseph H Fairfield | July 13th 1882 | 6 | 0 | 0 | Sep 6th 1882 | |
| E. Township line | R. M. Jones | Feb 20th 1884 | 6 | 0 | 0 | July 28th 1884 | |

The above Map of Township No. 22 North Range No. 100 West of the Sixth Principal Meridian Wyoming Territory is strictly conformable to the field notes of the survey thereof on file in this Office, which have been examined and approved

Surveyor Generals Office
Cheyenne, Wyoming
Apr. 2nd 1885

Surv. Gen.l

2436

A. GAST & CO.- ST. LOUIS & N.Y.

Canc
22-100

Click Here for Field Notes

Ret. / Resurvey Notes, All or Part

4913

# RESURVEY

# TOWNSHIP EXTERIORS

| Surveys Designated | Amount Mls. | Chs. | Lks | When Surveyed |
|---|---|---|---|---|
| Resurvey Standard Lines | 47 | 09 | 99 | September 15, 1911 - July 18, 1912 |
| Resurvey Township Lines | 98 | 26 | 92 | June 5, 1911 - November 10, 1911 |
| Connections | | 3 | 02 | December 4, 1911 |

This Plat
of the
Reservey of
The Fourth Standard Parallel North through R. 97 W., the Fifth Standard Parallel North through Rs. 96 and 97 W., the Twelfth Guide Meridian West through Ts. 17, 18, 19, 20, 21, & 22 N., the North boundaries of Ts. 17, 18, 19, 21 & 22 N., R. 97 W. the North and East boundaries of Ts. 21 N. R. 98 W., Ts. 21 & 22 N. Rs. 99 & 100 W. the West boundary of T. 22 N. R. 97 W. and a part of the West boundary of T. 23 N. R. 99 West of the Sixth Principal Meridian, Wyoming, is strictly conformable to the field notes of the resurvey thereof
by
Wesley E. Saxon and Homer Saxon, U.S. Transitmen under their
Assignment to Group 9
dated April 5, 1911
which have been examined, approved and filed in this office.
U.S. Surveyer Gen'ls. Office
Cheyenne, Wyoming, February 28, 1914

Charles L. Decker
Surveyor General

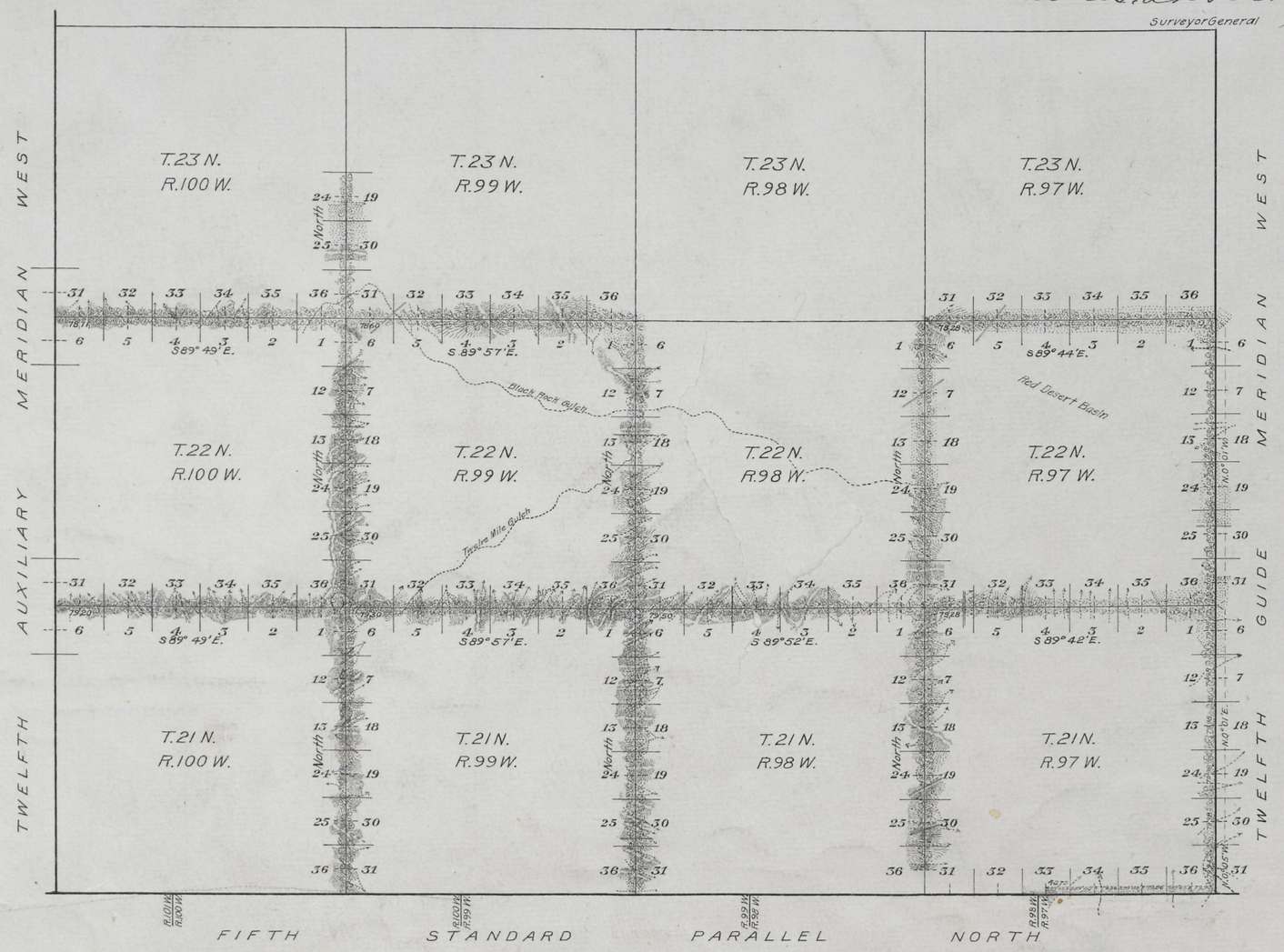


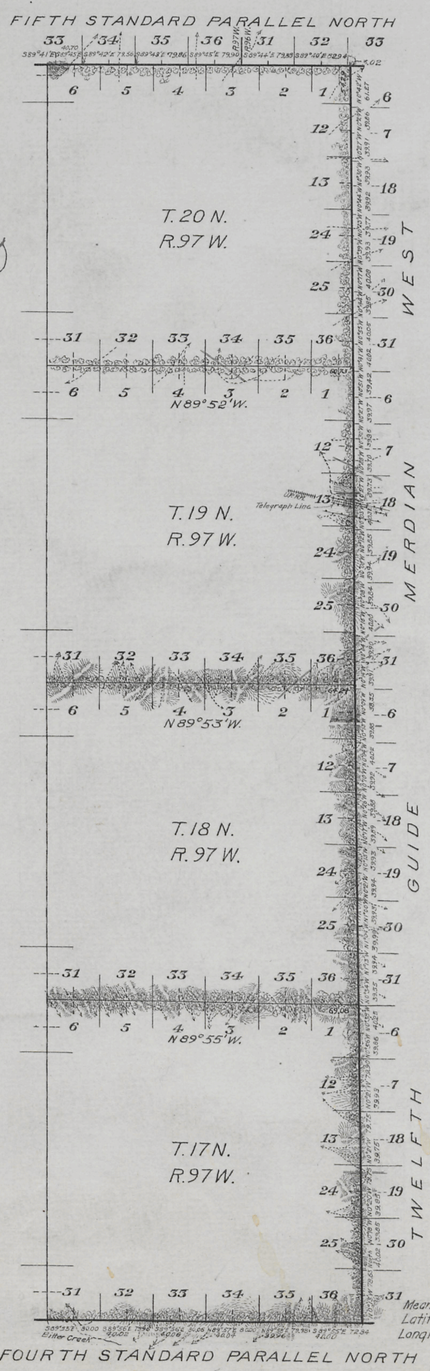


2951

37

Indexed

Click Here for Field Notes

15

4853

RESURVEY

# TOWNSHIP EXTERIORS

*Scale: 1 inch = 160 Chains.*

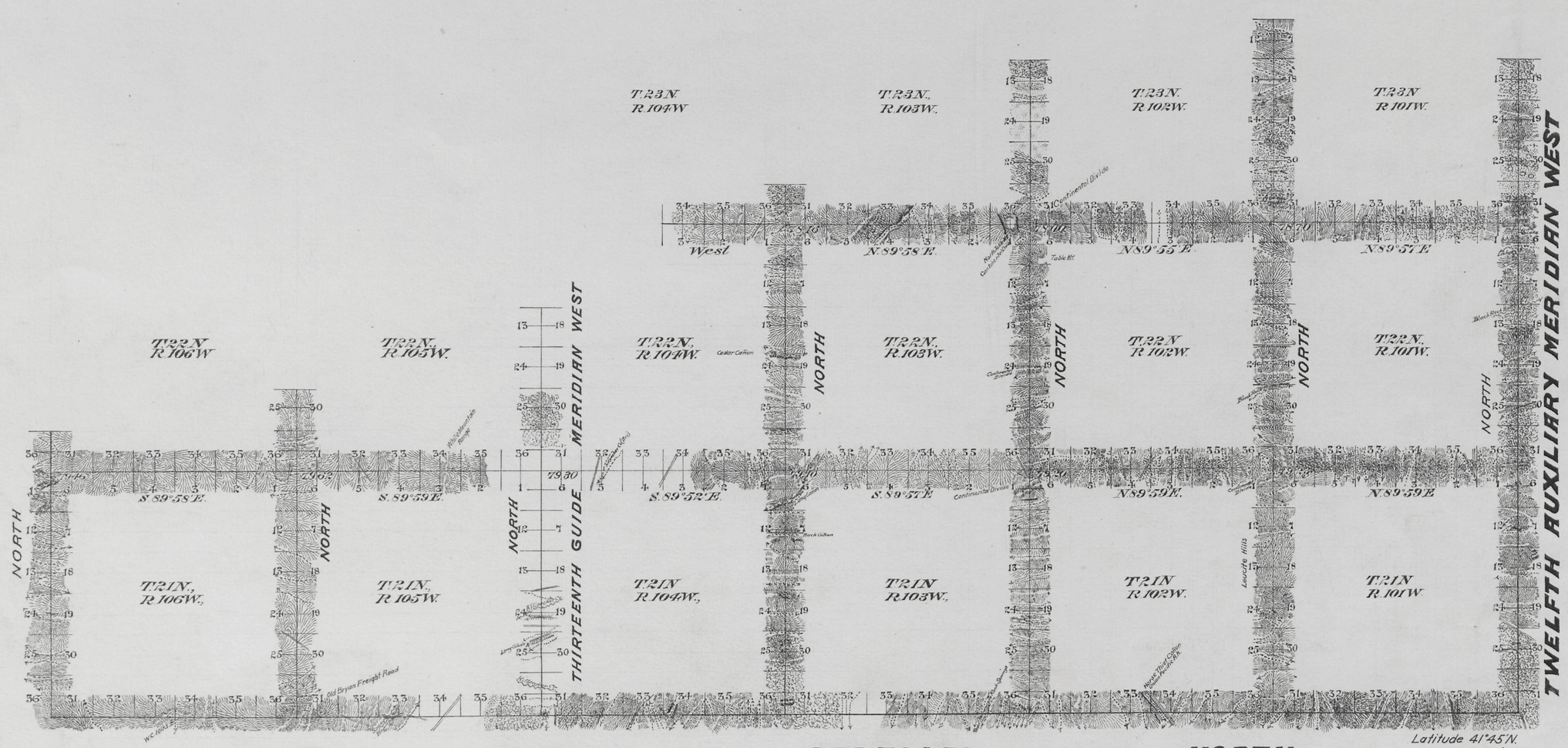


Latitude 41°45'N.
Longitude 108°46'W.
Mag. Decl. 17°18'E.

Table of Mileage

| Surveys Designated | Mls. | Chs. | Lks. | When Surveyed |
|---|---|---|---|---|
| Standard lines resurveyed | 62 | 00 | 00 | Aug. 16-28, 1906 |
| Township " " | 117 | 70 | 77 | Aug 18-Nov. 25, 1906. |

This Plat
of the Resurvey of
the Fifth Standard Parallel North through Ranges 101, 102, 103, 104, 105 and 106 West; the Twelfth Auxiliary Meridian West through Tps. 21, 22 and 23 North between Ranges 100 and 101 West; the Thirteenth Guide Meridian West through Tps. 21 and 22 North between Ranges 104 and 105 West; the North and West boundaries of Tps. 21 and 22 North, Ranges 101, 102 and 103 West; the West boundaries of Tps. 23 North, Ranges 101, 102 and 103 West; the North boundaries of Tps. 21 and 22 North, Range 104 West; the North and West boundaries of Tps. 21 North, Ranges 105 and 106 West and the West boundaries of Tps. 22 North, Ranges 105 and 106 West of the Sixth Principal Meridian, Wyoming, is strictly conformable to the field notes of the resurvey thereof by Frank M. Johnson and Herman Jaeckel, U.S.D.S., under their Contract No. 314, dated July 12, 1906, which have been examined, approved and filed in this office.

U.S. Surv. Gen'l's Office
Cheyenne, Wyoming
January 7, 1908.

Alpheus P. Hansen
U.S. Surv. Gen'l.

C.W.S., R.A.M.T.

P.E.B.

2905

Accepted by the Hon. Commissioner in his letter "E", April 16, 1908.

Click Here for Field Notes

30

Indexed

4217

1

# EXTERIOR LINES.

*Scale 3 miles to 1 inch. Magnetic Var: East.*

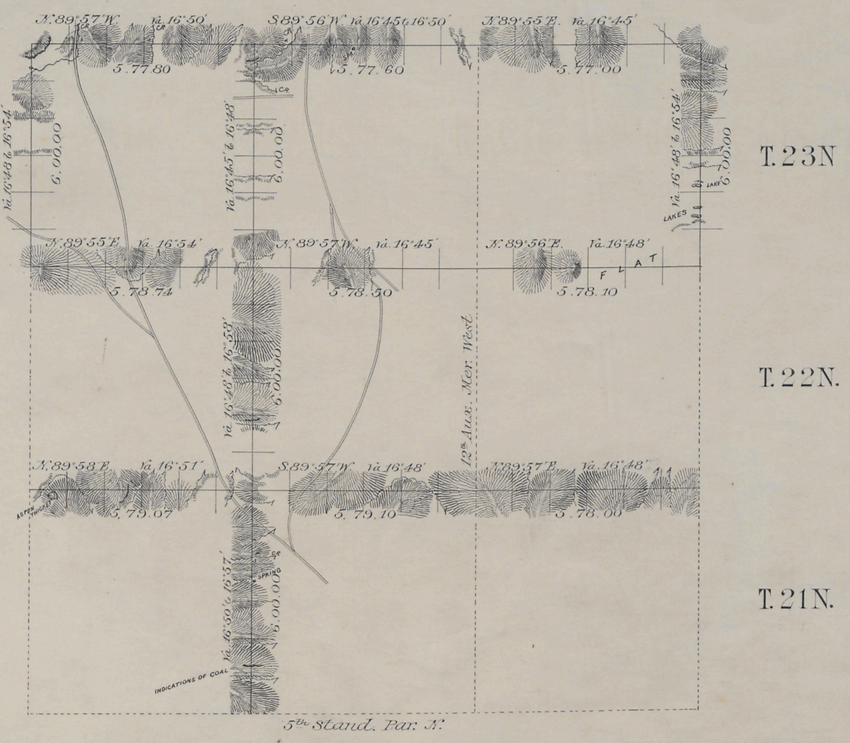


*Regular Rates* 34 mls 47 chs 77 lks

*Augmented* „ 49 mls 16 chs 14 lks

| Surveys Designated. | By Whom Surveyed. | Date of Contract. | Amount of Surveys mls | chs | lks | When Surveyed. |
|---|---|---|---|---|---|---|
| Township lines | F.W. Weisshaar Jr. | Oct. 11th 1883 | 83 | 63 | 91 | Mar. 31-Apr. 15, 1884 |
| | | | | | | |
| | | | | | | |

*I hereby certify that the above diagram of the Exterior lines of Tps 21, 22 & 23 N. R's 100, 101 & 102 W., of the 6th Principal Meridian, Wyoming Territory, is strictly conformable to the field notes of the survey thereof on file in this office which have been examined and approved.*

*Surveyor General's Office,*

*Cheyenne Wyoming Apr. 2nd 1885* John H. Meldrum

*Surveyor General.*

2434

Click Here for Field Notes

Retracement Notes, All or Part

(20)

Indexes

2008

15

# 12TH AUXILIARY MERIDIAN WEST,

From the 5th to the 7th Standard Parallel N. in Tps. 21 to 28 N. inclusive between Ranges 100 & 101 W. of the 6th Pr. Mer. Wyo. Ter.




| Surveys designated | By whom surveyed | Date of contract | Amount of surveys | When surveyed |
|---|---|---|---|---|
| | | | Mls. Chs. Lks. | |
| 12th Auxil. M. W. | Joseph H. Fairfield | July 13th 1882 | 47. 70. 22 | Sept 4-14. 1882 |
| Corrections | " " " | " " " | 16. 10 | " " " |

I hereby certify that the above diagram of the 12th Auxiliary Meridian West of the 6th Principal Meridian, from the 5th to the 7th Standard Parallel N. in Tps 21 to 28 N. inclusive between Ranges 100 & 101 in Wyoming Territory, is strictly conformable to the field notes of the survey thereof, on file in this office, which has been examined and approved.

Surveyor Generals Office
Cheyenne, Wyo. May. 10th 1883.

Edw. C. David
Surveyor General.

1458