37 **Click Here for Field Notes**

26

(4-675a.)

3804

Resurvey of Fractional Township No. 22 North, Range No. 104 West of the Sixth Principal Meridian, Wyoming

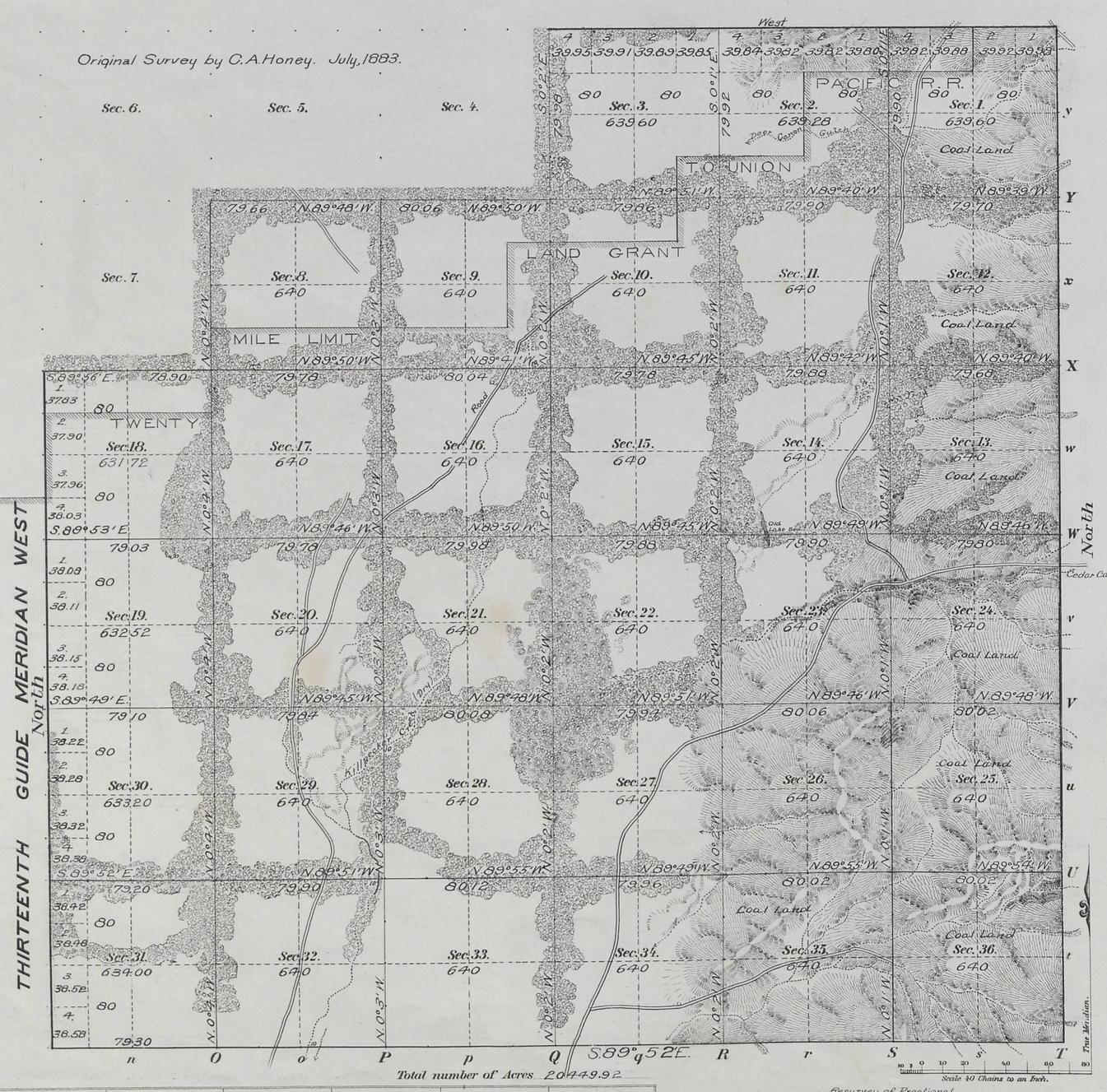

Total number of Acres 20449.92

Meanders of								
Posts	Courses	Ch.s Lk.s	Posts	Courses	Ch.s Lk.s	Posts	Courses	Ch.s Lk.s

Coal Land
Sec. 1
" 12
" 13
" 24
" 25
" 35
" 36

Latitude 41°50' N.
Longitude 109°07' W.
Mag. Decl. 17° 18' E.

Surveys Designated	By Whom Surveyed	Date of Contract No.	Amount of Surveys M.	Ch.s	Lk.s	When Surveyed
Resurvey Township lines	Johnson and Jaeckel	314, July 12, 1906	18	79	30	Aug 28-September 15, 1906
Resurvey Subdivisions	" " "	" " "	56	73	67	September 15-25, 1906 and November 5-6, 1907

The above Resurvey of Fractional Map of Township No. 22 North, of Range No. 104 West of the Sixth Principal Meridian, Wyoming, is strictly conformable to the field notes of the resurvey thereof on file in this Office, which have been examined and approved.

Surveyor General's Office, Alpheus P. Hannan
Cheyenne Wyoming, January 7, 1908 Sur.r Gen.l

A.L.R. THE NORRIS PETERS CO. LITHO., WASHINGTON, D.C.

A.M.T.

2226-B

Accepted by the Hon. Commissioner in his letter "E", April 16, 1908. Triplicate plat forwarded to Evanston Land Office, April 25, 1908.

22-104

40 **Click Here for Field Notes** **Click Here for Exterior Notes** 71

3803

Resurvey of Fractional Township Nº 22 North, Range Nº 104 West of the Sixth Principal Meridian, Wyoming.

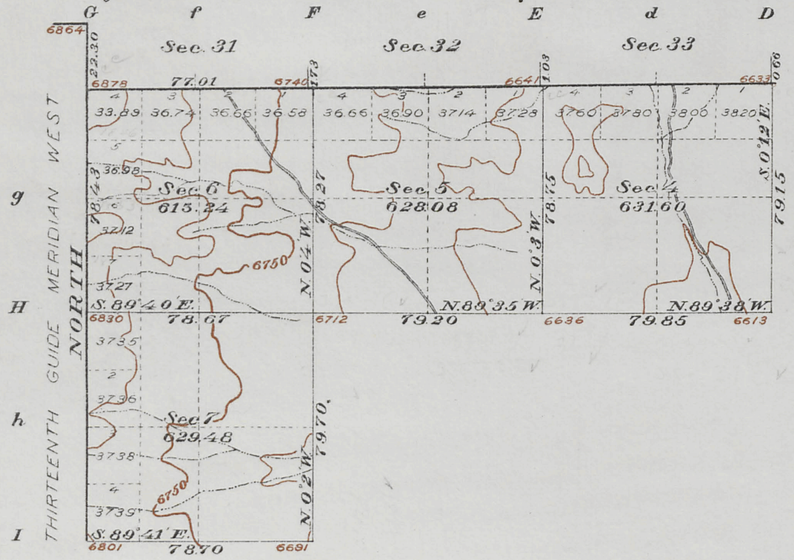

SURVEYED IN 1906



Latitude (N Bdy) 41°55'N.
Longitude (E.B dy Sec. 4) 109°09'W.
Mean Mag. Decl. 17°00'E.

RECEIVED S. G. O.
NOV 3 1911
CHEYENNE, WYO.

Total number of Acres 250.40

Lines Designated.	By Whom Surveyed.	Date of Appointment.	Amount of Surveys. Mls Chs Lks	When Surveyed.
Resurvey, Township Lines	C. H. Birdseye	May 11, 1908.	2 77 01	June 5. 1908
Resurvey, Subdivisions	" " "	" " "	7 72 29	" 10-11 "
" 13th Guide Mer. W.	" " "	" " "	2 20 73	" 9 "
Connections	" " "	" " "	3 42	" 10-11 "

The above map of the Resurvey of Fractional Township Nº 22 North, of Range Nº 104 West of the Sixth Principal Meridian, Wyoming, is strictly conformable to the field notes of the survey thereof on file in this Office, which have been examined and approved.

General Land Office, Washington, D.C. October 28 1909

Commissioner.

2226-A

22-104

Click Here for Field Notes

(27)

3802

96

TOWNSHIP No. 22 NORTH, RANGE No. 104 WEST of the 6th Principal MERIDIAN.

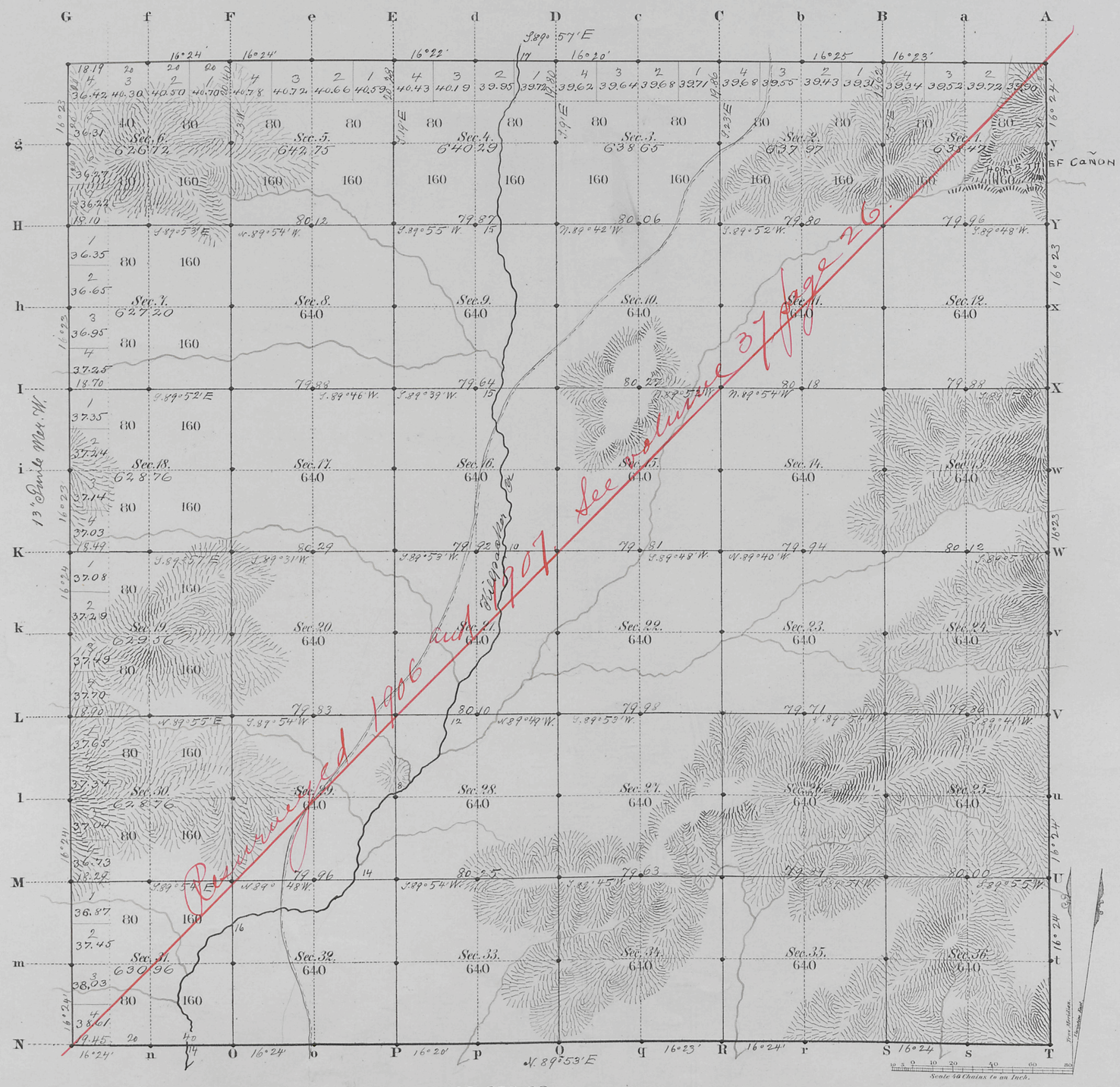

Total number of Acres. 22,970.09

Surveys Designated	By Whom Surveyed	Date of Contract	Amount of Surveys Mls	Chs	Lks	When Surveyed	Magnetic Declination
S. E. & N. Township lines	C. A. Honey	May 29, 1882	17	77	64	June 29, and July 2, 1883	16°23' East
Subdivisions	" " "	" " "	59	71	39	July 19-21, 1883	16°28' " "
Connections							
13" Guide Mr. W.	" " "	" " "	6	00	00	June 23, 1883	

The above Map of Township No. 22 North of Range No. 104 West of the Sixth Principal Meridian Wyoming Territory is strictly conformable to the field notes of the survey thereof on file in this Office, which have been examined and approved.

Surveyor General's Office,
Cheyenne Wyoming
April 29th 1884

Edw. C. Daingh
" Sur. Genl.

A. GAST & CO. ST. LOUIS & N.Y.

2226

Cave
22-104

37

Indexed

Click Here for Field Notes

15

4853

RESURVEY

TOWNSHIP EXTERIORS

Scale: 1 inch = 160 Chains.

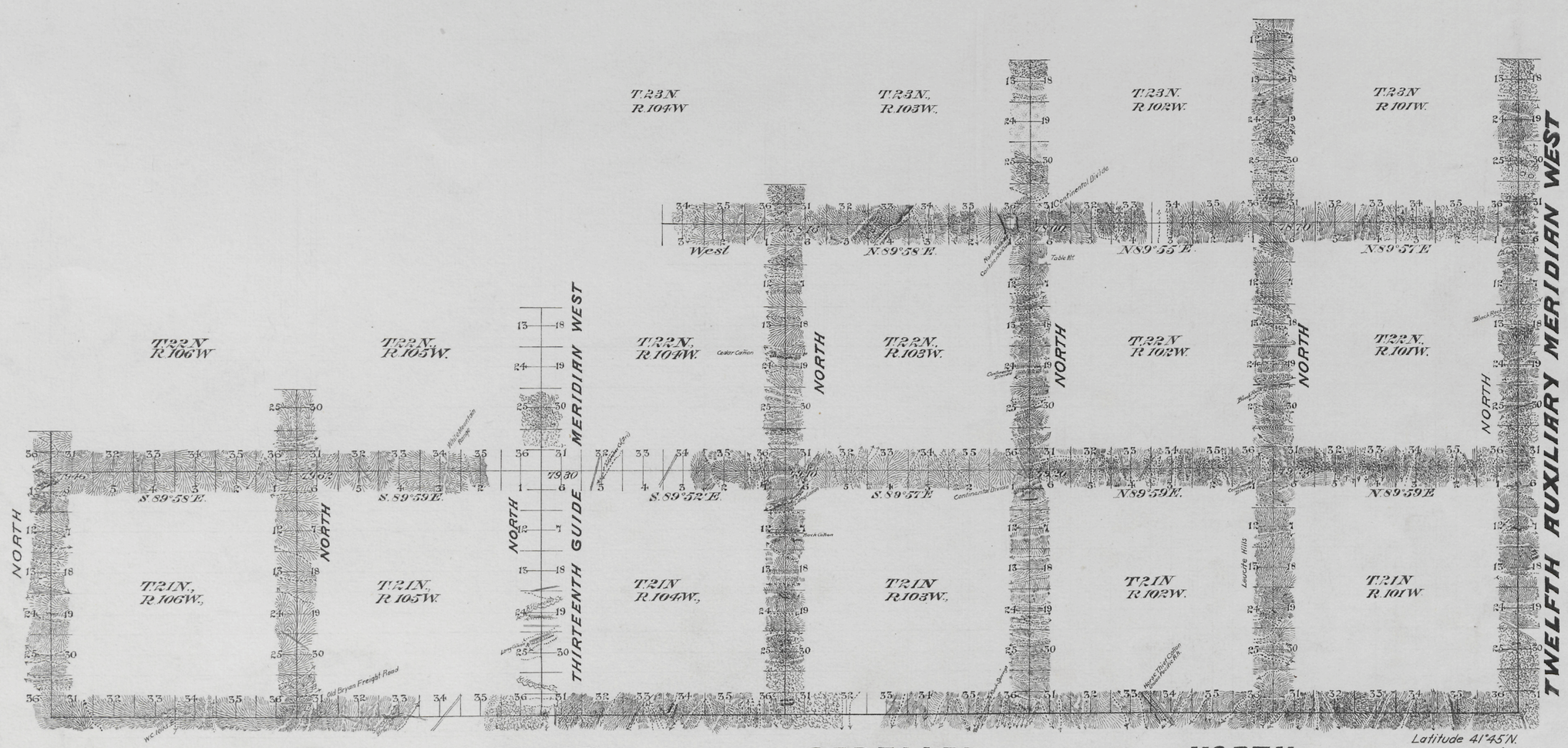

Latitude 41°45'N.
Longitude 108°46'W.
Mag. Decl. 17°18'E.

Table of Mileage

Surveys Designated	Mls.	Chs.	Lks.	When Surveyed
Standard lines resurveyed	62	00	00	Aug. 16-28, 1906
Township " "	117	70	77	Aug 18-Nov. 25, 1906.

This Plat
of the Resurvey of
the Fifth Standard Parallel North through Ranges 101, 102, 103, 104, 105 and 106 West; the Twelfth Auxiliary Meridian West through Tps. 21, 22 and 23 North between Ranges 100 and 101 West; the Thirteenth Guide Meridian West through Tps. 21 and 22 North between Ranges 104 and 105 West; the North and West boundaries of Tps. 21 and 22 North, Ranges 101, 102 and 103 West; the West boundaries of Tps. 23 North, Ranges 101, 102 and 103 West; the North boundaries of Tps. 21 and 22 North, Range 104 West; the North and West boundaries of Tps. 21 North, Ranges 105 and 106 West and the West boundaries of Tps. 22 North, Ranges 105 and 106 West of the Sixth Principal Meridian, Wyoming, is strictly conformable to the field notes of the resurvey thereof by Frank M. Johnson and Herman Jaeckel, U.S.D.S., under their Contract No. 314, dated July 12, 1906, which have been examined, approved and filed in this office.

U.S. Surv. Gen'l's Office
Cheyenne, Wyoming
January 7, 1908.

Alpheus P. Hansen
U.S. Surv. Gen'l.

C.W.S., R.A.M.T.

P.E.B.

2905

Accepted by the Hon. Commissioner in his letter "E", April 16, 1908.

(27) Indexed Accession no. 3790

Click Here for Field Notes

Retracement Notes, All or Part

EXTERIOR LINES

Magnetic Variation East. Scale 3 miles to 1 inch

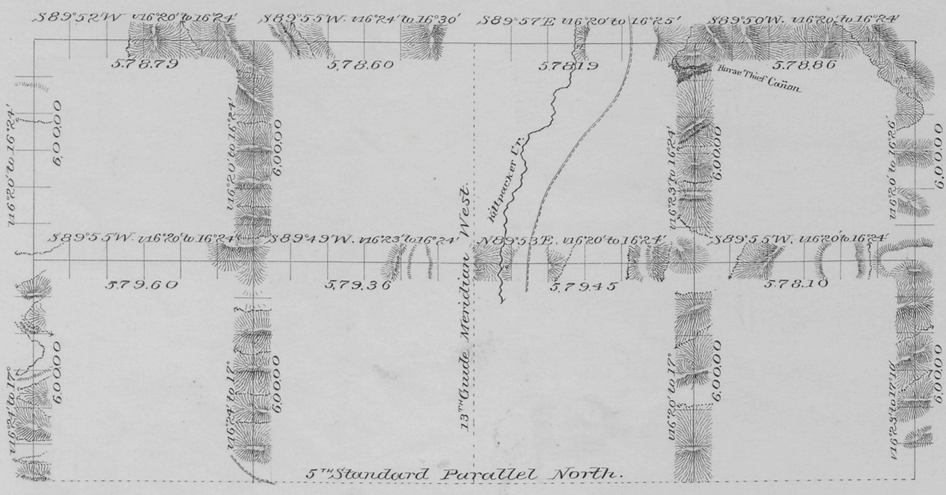

T. 22 N.

T. 21 N.

R.106 W. R.105 W. R.104 W. R.103 W.

Surveys Designated	By Whom Surveyed	Date of Contract	Amount of Surveys Mls	Chs	Lks	When Surveyed
Exterior lines	C.A. Honey	May 29th 1882	95	70	95	June 25-July 10 1883

I hereby certify that the above diagram of the exterior lines of Tp's 21 & 22 N. R's 103 to 106 inclusive. West of the 6th P.M. Wyo. Ter. is strictly conformable to the field notes of the survey thereof on file in this office which have been examined and approved

Surveyor Generals Office
Cheyenne Wyoming
April 29th 1884

Edw. C. Dawes Sur. Gen.l

2220

Click Here for Field Notes

(27)
Indexed
3789

13th Guide Meridian West

in Tps. 21 & 22 N; between Rgs. 104 & 105 W, 6th P. M. Wyom. Terr.

Scale 40 chs to 1 inch. Mag. Var. East



Surveys Designated	By whom surv.	Date of Contract	Amt. of surveys			When surveyed
			mls	chs	lks	
13th Guide Mer. W.	C. A. Varney	May 29, 1882	72	00	00	June 22, 23, 1883

I hereby certify that the above diagram of the 13th Guide M. W. in Tps. 21 & 22 N. R.s. 104 & 105 W. 6th P. M. Wyo. Terr. is strictly conformable to the field notes of the survey thereof on file in this Office, which have been examined & approved.

Surveyor General's Office,
Cheyenne Wyo. April 29th 1884

Edw. C. Davis
Surveyor General.

2219