Click Here for Field Notes

accession no. 3810

ORIGINAL

(4-675b)

INDEPENDENT RESURVEY WITH TRACT SEGREGATIONS

TOWNSHIP No. 22 NORTH RANGE No. 105 WEST OF THE SIXTH PRINCIPAL MERIDIAN, WYOMING

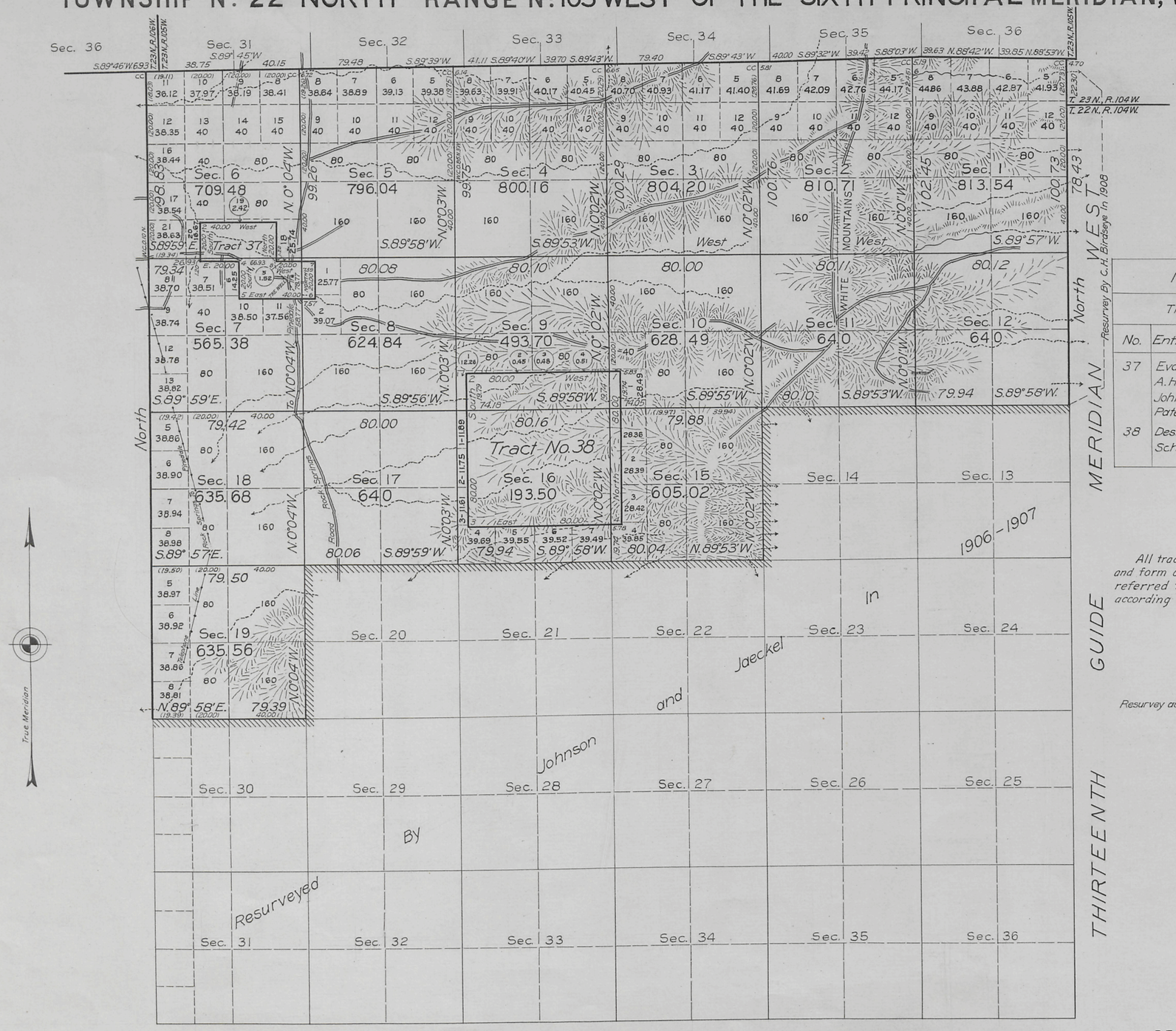

INDEX TO SEGREGATED TRACTS					
TRACT		ORIGINAL SURVEY			
No.	Entry and Status	T.	R.	Sec.	Subdivisions
37	Evanston 2283 A.H.E. John Zemba Patented	22	105	7 7	S½NE¼, NW¼NE¼ NE¼NW¼
38	Designated School Section			16	All

All tract segregations shown hereon represent the position and form of said tracts under the original description as referred to the original survey, located as such on the ground according to the best available evidence of their true position.

Resurvey authorized by the Comissioner's letter "E" dated August 12, 1924

Mean Magnetic Declination, Scale: 40 Chains to an Inch. Area Surveyed, Acres.

LINES DESIGNATED	BY WHOM SURVEYED	GROUP No	GROUP DATE	MILEAGE MLS.	MILEAGE CHS.	WHEN SURVEYED BEGUN	WHEN SURVEYED COMPLETED
Exterior	Kenneth W. Bond	79	March 7, 1925	10	16.32	May 19, 1927	June 13, 1927
Subdivisional	"	"	"	25	21.22	"	"
Tract	"	"	"	6	40.00	"	"
Connecting	"	"	"	1	26.16	"	"

Office of U.S. Supervisor of Surveys
Denver, Colorado, Nov. 7, 1928
The above plat of Township No. 22 N., Range No. 105 W., of the Sixth Principal Meridian, Wyoming is strictly conformable to the field notes of the survey thereof which have been examined and approved.

Frank M. Johnson
U.S. Supervisor of Surveys.

DEPARTMENT OF THE INTERIOR
GENERAL LAND OFFICE
Washington, D.C., April 16, 1929
The survey represented by this plat having been correctly executed in accordance with the requirements of law and the regulations of this office, is hereby accepted.

D. K. Parrott
Acting Assistant Commissioner.

AMT

2228-B

22-105
Trans. to Evanston L.O.
June 20, 1929

37 **Click Here for Field Notes** 28

Orig

(4-675a)

3809

Resurvey of Fractional Township No. 22 North Range No. 105 West of the Sixth Principal Meridian Wyoming

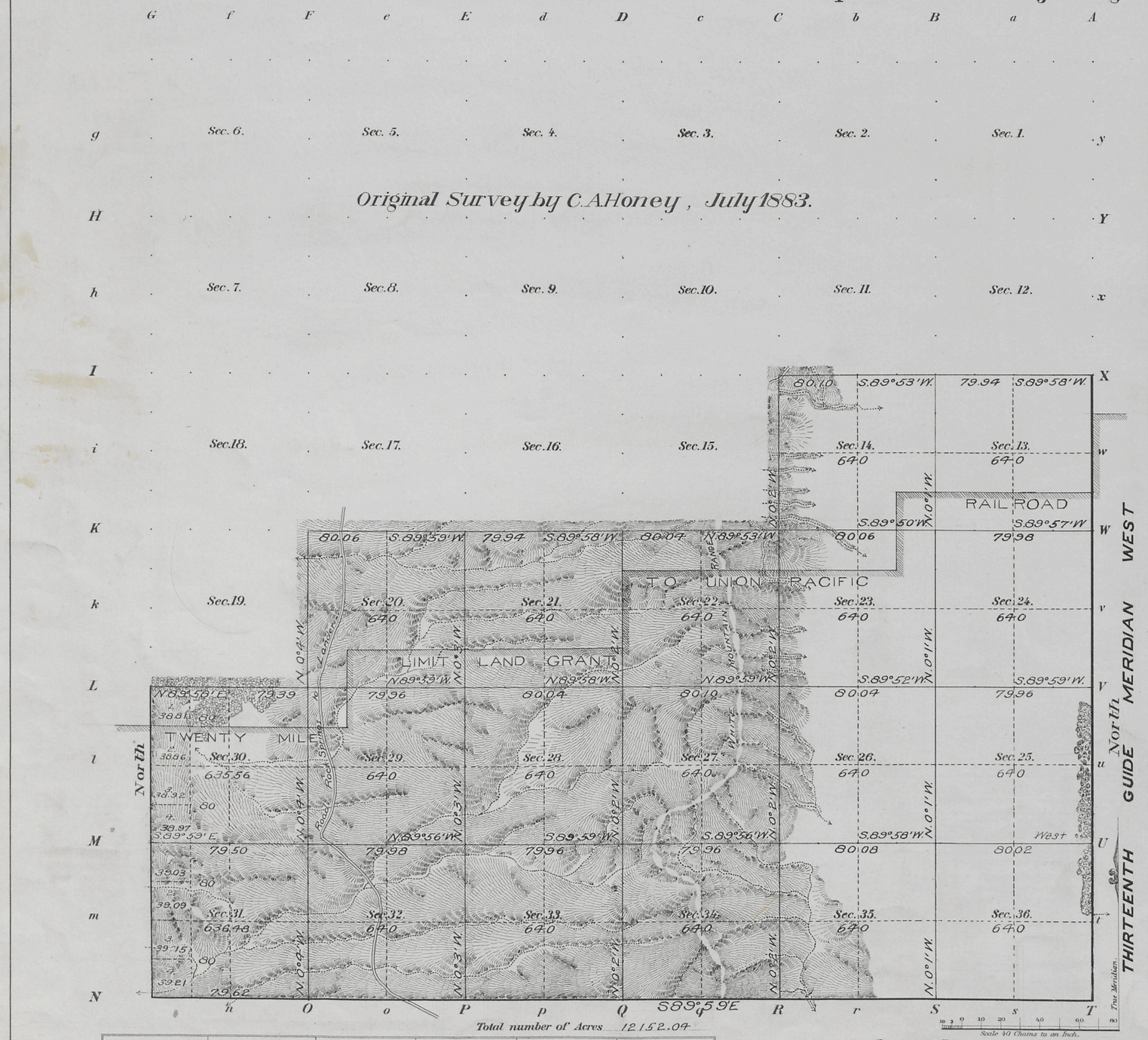

Total number of Acres 12152.04

Meanders of								
Posts	Courses	Chs. Lks.	Posts	Courses	Chs. Lks.	Posts	Courses	Chs. Lks.

Latitude 41° 50' N.
Longitude 109° 14' W.
Mag. Decl 17° 17' E.

Surveys Designated	By Whom Surveyed	Date of Contract No.	Amount of Surveys M.	Chs.	Lks.	When Surveyed	
Resurvey Township lines	Johnson and Jaeckel	314 July 12, 1906	11	79	62	Aug. 28–Nov. 9, 1906	
Resurvey Subdivisions	" "	" " "	35	79	15	November 7-12 " and November 2-5, 1907	

Resurvey of Fractional
The above Map of Township No. 22 North, of Range No. 105 West of the Sixth Principal Meridian, Wyoming, is strictly conformable to the field notes of the re-survey thereof on file in this Office, which have been examined and approved.

Surveyor General's Office,
Cheyenne, Wyoming January 7, 1908

Alphens P. Hansen
Sur. Gen.

A.L.R.

THE NORRIS PETERS CO., WASHINGTON, D. C.

A.M.T.

2228-A

Accepted by the Hon. Commissioner in his letter "E", April 16, 1908. Triplicate plat forwarded to Evanston Land Office, April 25, 1908.

22-105

Click Here for Field Notes

3808

TOWNSHIP No. 22 NORTH, RANGE No. 105 WEST of the 6TH Principal MERIDIAN.

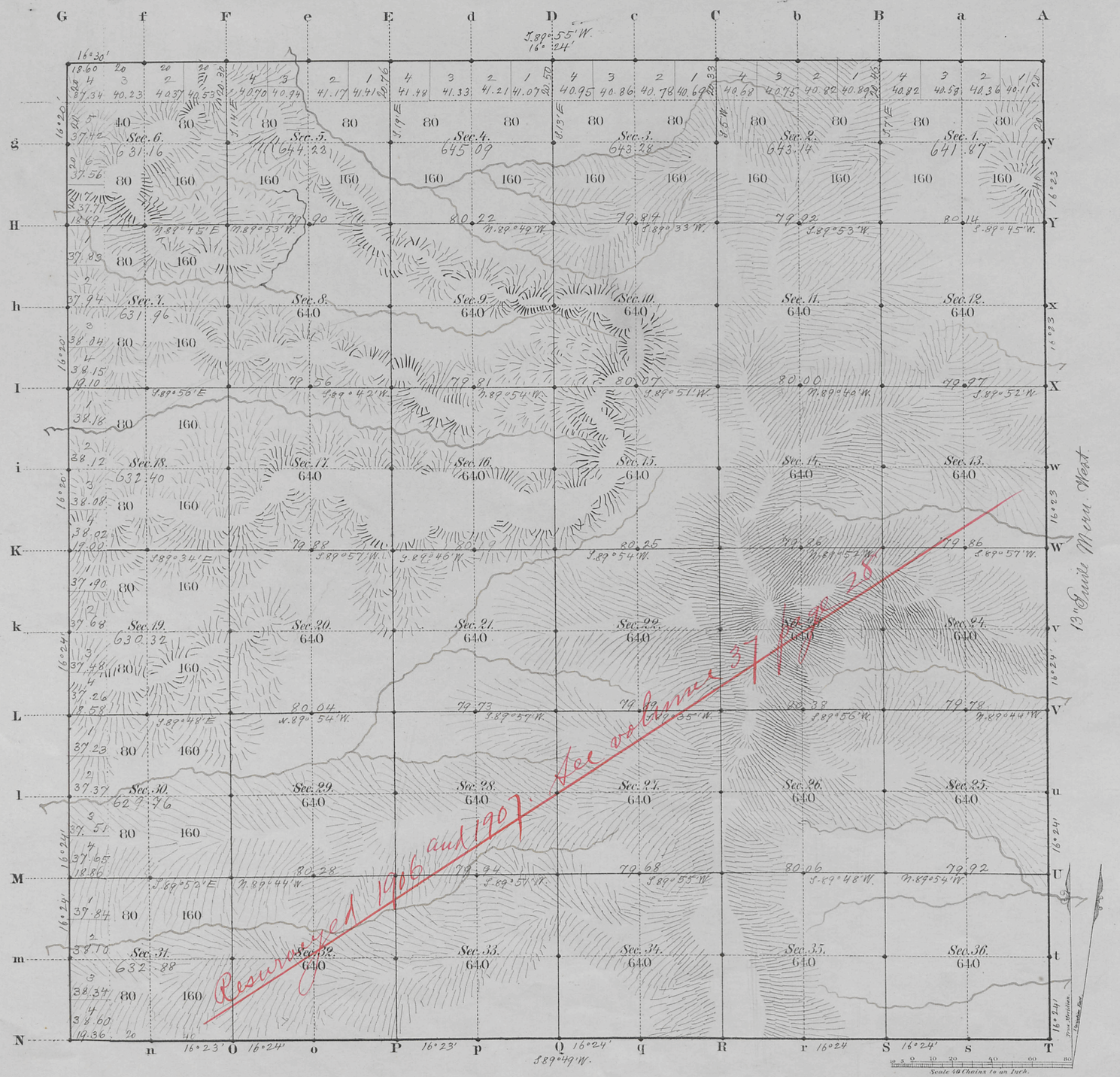

Total number of Acres. 23006.08

Surveys Designated	By Whom Surveyed	Date of Contract	Amount of Surveys Mls	Chs	Lks	When Surveyed	Magnetic Declination
S.W. N. Township lines	C. A. Haney	May 29, 1882	17	77	96	July 5, 6, 1883	16° 24' East
Subdivisions	" " "	" " "	59	75	95	July 14-18, 1883	16° 30 " "
Connections							
13th Guide M.W.	" " "	" " "	6	00	00	June 23, 1883	

The above Map of Township No. 22 North of Range No. 105 West of the Sixth Principal Meridian Wyoming Territory is strictly conformable to the field notes of the survey thereof on file in this Office, which have been examined and approved.

Surveyor General's Office,
Cheyenne, Wyoming
April 29th 1884

Edw. C. Davis
Sur. Genl.

A. GAST & CO. ST. LOUIS & N.Y.

2228

Cave
22-105

37

Indexed

Click Here for Field Notes

15

4853

RESURVEY

TOWNSHIP EXTERIORS

Scale: 1 inch = 160 Chains.

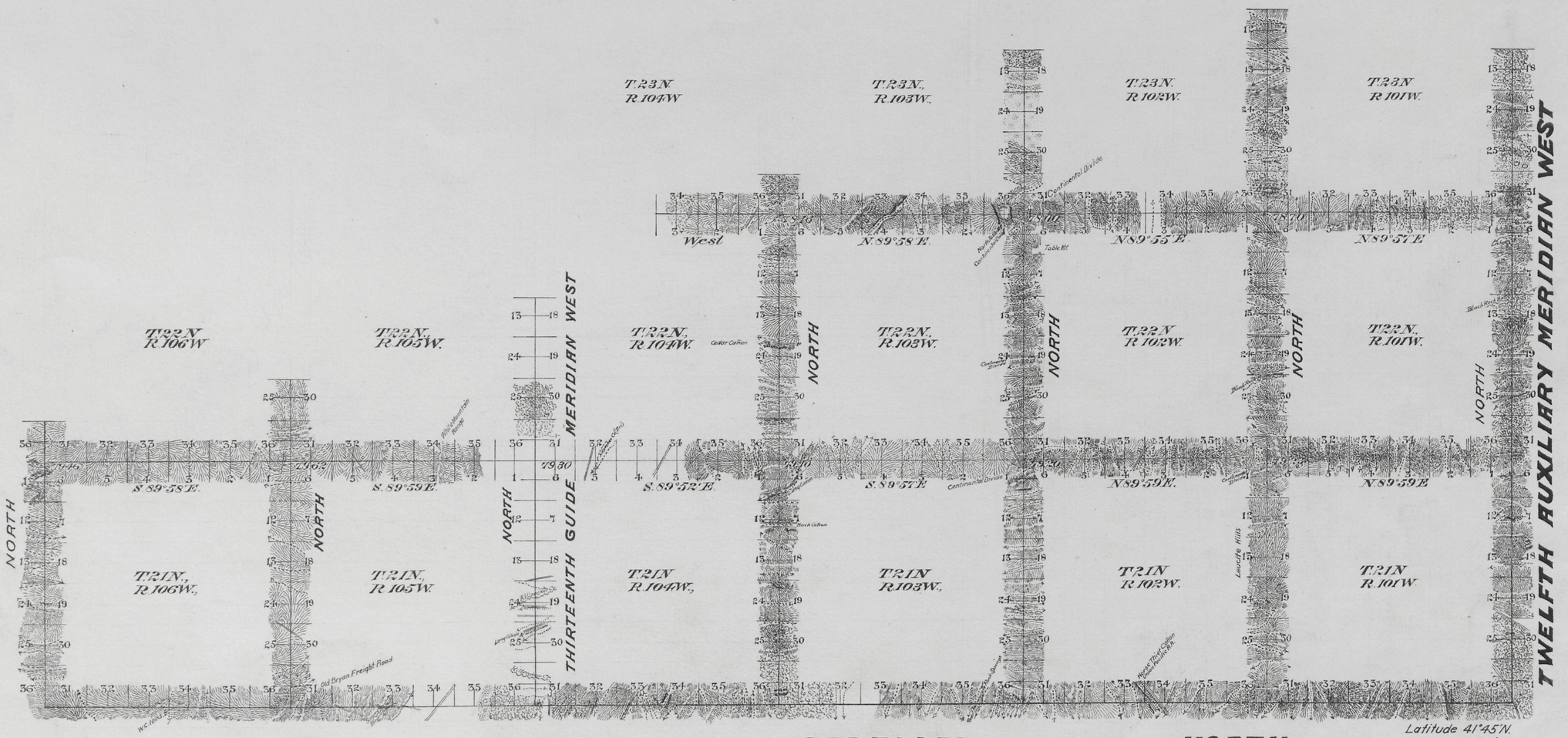

Latitude 41°45'N.
Longitude 108°46'W.
Mag. Decl. 17°18'E.

Table of Mileage

Surveys Designated	Mls.	Chs.	Lks.	When Surveyed
Standard lines resurveyed	62	00	00	Aug. 16-28, 1906
Township " "	117	70	77	Aug 18-Nov. 25, 1906.

This Plat
of the Resurvey of
the Fifth Standard Parallel North through Ranges 101, 102, 103, 104, 105 and 106 West; the Twelfth Auxiliary Meridian West through Tps. 21, 22 and 23 North between Ranges 100 and 101 West; the Thirteenth Guide Meridian West through Tps. 21 and 22 North between Ranges 104 and 105 West; the North and West boundaries of Tps. 21 and 22 North, Ranges 101, 102 and 103 West; the West boundaries of Tps. 23 North, Ranges 101, 102 and 103 West; the North boundaries of Tps. 21 and 22 North, Range 104 West; the North and West boundaries of Tps. 21 North, Ranges 105 and 106 West and the West boundaries of Tps. 22 North, Ranges 105 and 106 West of the Sixth Principal Meridian, Wyoming, is strictly conformable to the field notes of the resurvey thereof by Frank M. Johnson and Herman Jaeckel, U.S.D.S., under their Contract No. 314, dated July 12, 1906, which have been examined, approved and filed in this office.

U.S. Surv. Gen'l's Office
Cheyenne, Wyoming
January 7, 1908.

Alpheus P. Hansen
U.S. Surv. Gen'l.

C.W.S., R., A.M.T.

P.E.B.

2905

Accepted by the Hon. Commissioner in his letter "E", April 16, 1908.

(27) Indexed accession no. 3790

Click Here for Field Notes

Retracement Notes, All or Part

EXTERIOR LINES

Magnetic Variation East. Scale 3 miles to 1 inch

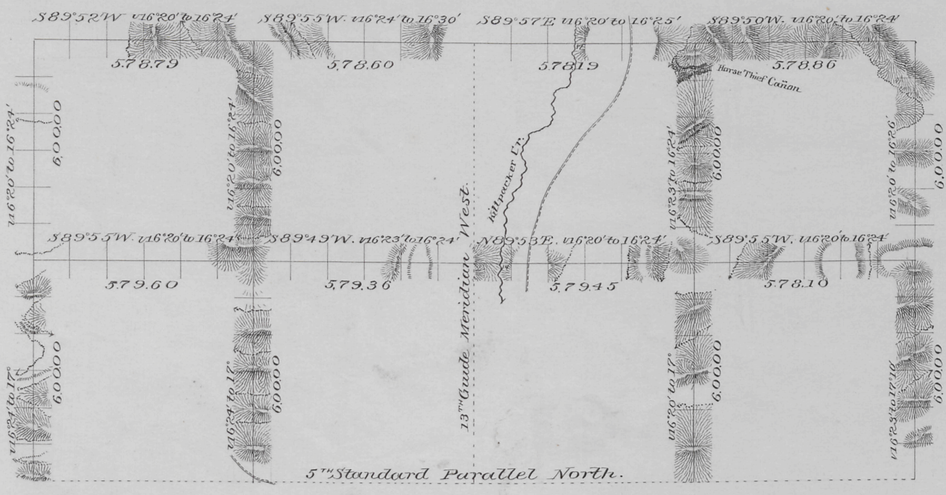

T. 22 N.

T. 21 N.

R.106 W. R.105 W. R.104 W. R.103 W.

Surveys Designated	By Whom Surveyed	Date of Contract	Amount of Surveys Miles	Chains	Links	When Surveyed
Exterior lines	C.A. Honey	May 29th 1882	95	70	95	June 25-July 10 1883

I hereby certify that the above diagram of the exterior lines of Tp's 21 & 22 N. R's 103 to 106 inclusive. West of the 6th P.M. Wyo. Ter. is strictly conformable to the field notes of the survey thereof on file in this office which have been examined and approved

Surveyor Generals Office
Cheyenne Wyoming
April 29th 1884

Edw. C. Dawes Sur. Gen.l

2220

Click Here for Field Notes

(27)
Indexed
3789

90

13th II Guide Meridian West

in Tps. 21 & 22 N; between Rgs. 104 & 105 W, 6th P. M. Wyom. Terr.

Scale 40 chs to 1 inch. Mag. Var. East



Surveys Designated	By whom surv.	Date of Contract	Amt. of surveys			When surveyed
			mls	chs	lks	
13th Guide Mer. W.	C. A. Varney	May 29, 1882	72	00	00	June 22, 23, 1883

I hereby certify that the above diagram of the 13th Guide M. W. in Tps. 21 & 22 N. R.s. 104 & 105 W. 6th P. M. Wyo. Terr. is strictly conformable to the field notes of the survey thereof on file in this Office, which have been examined & approved.

Surveyor General's Office,
Cheyenne Wyo. April 29th 1884

Edw. C. Davis
Surveyor General.

2219