Click Here for Field Notes

ORIGINAL

4047

(4-675b)

INDEPENDENT RESURVEY WITH TRACT SEGREGATION

TOWNSHIP Nº 22 NORTH, RANGE Nº 107 WEST OF THE SIXTH PRINCIPAL MERIDIAN, WYOMING

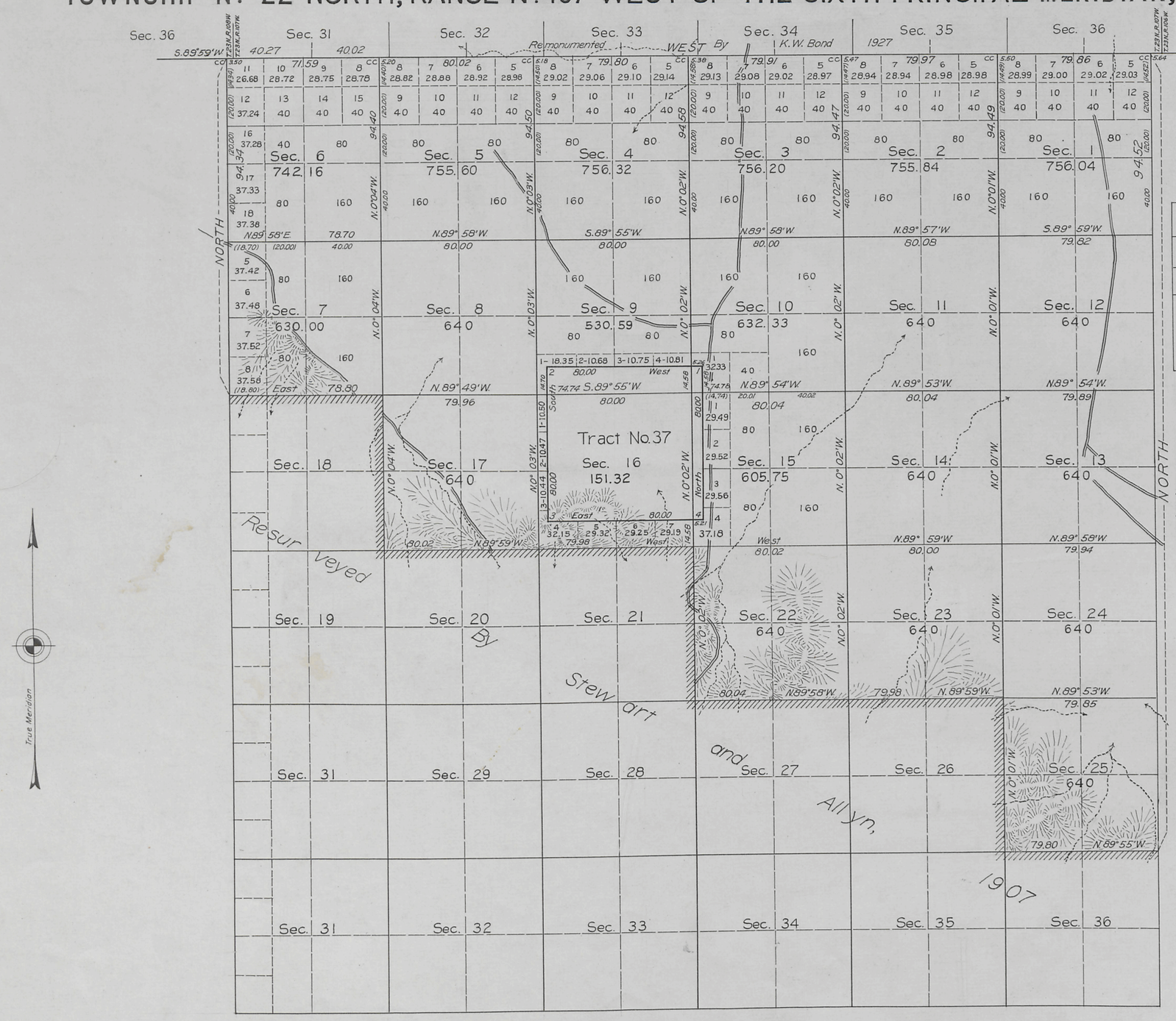

INDEX TO SEGREGATED TRACTS					
TRACT		ORIGINAL SURVEY			
No.	Entry and Status	T.	R.	Sec.	Subdivisions
37	Designated School Section	22	107	16	All

All tract segregations shown hereon represent the position and form of said tracts under the original description as referred to the original survey, located as such on the ground according to the best available evidence of their true position.

Resurvey authorized by the Commissioner's letter "E" dated August 12, 1924

Mean Magnetic Declination, Scale: 40 Chains to an Inch. Area Surveyed, Acres.

LINES DESIGNATED	BY WHOM SURVEYED	GROUP Nº	GROUP DATE	MILEAGE MLS.	MILEAGE CHS.	WHEN SURVEYED BEGUN	WHEN SURVEYED COMPLETED
Exterior	Kenneth W. Bond	79	March 7, 1925	13	24.83	May 23, 1927	Sept. 15, 1927
Subdivisional	"		"	31	70.78	Aug. 30, 1927	"
Tract	"		"	4	00.00	"	"
Connecting	"		"		69.98	"	"

Office of U.S. Supervisor of Surveys
Denver, Colorado, Jan. 7, 1929.
The above plat of Township No. 22 North, Range No. 107 West of the Sixth Principal Meridian, Wyoming, is strictly conformable to the field notes of the survey thereof which have been examined and approved.

U.S. Supervisor of Surveys.

DEPARTMENT OF THE INTERIOR
GENERAL LAND OFFICE
Washington, D.C., April 16, 1929.
The survey represented by this plat having been correctly executed in accordance with the requirements of law and the regulations of this office, is hereby accepted.

Acting Assistant Commissioner.

AMT

2337-B

Transfer to Cranston D.C.
June 20, 1929.

22 - 107

Click Here for Field Notes

39

4046

(4-675a)

59

Resurvey

Fractional Township No. 22 North, Range No. 107 West of the Sixth Principal Meridian, Wyoming.

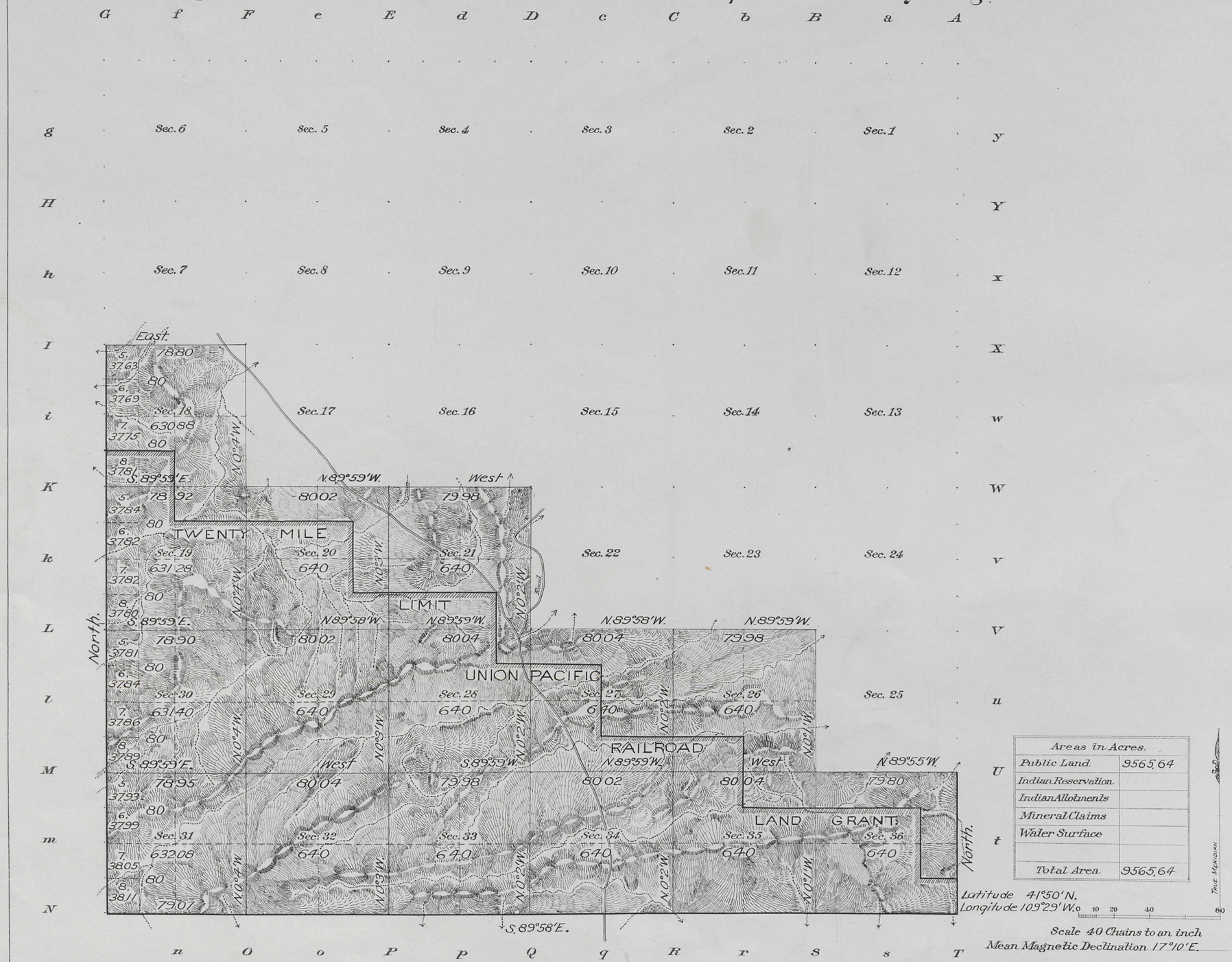

Surveys Designated.	By Whom Surveyed.	Contract No.	Contract Date	Amount of Surveys Mls.	chs.	lks.	When Surveyed. Begun.	Completed.
Resurvey S and W Tp. lines	Stewart & Allyn	327	June 24, 1907	9	79	07	Aug. 30, 1907	Sept. 1, 1907
Resurvey Subdivisions	" " "	"	" " "	28	75	53	Sept. 20, 1907	Sept. 27, 1907
Resurvey East Boundary	Johnson & Jaeckel	314	July 12, 1906	1	00	00	Nov. 23, 1906	Nov. 23, 1906

The above map of Resurvey Fractional Township No. 22 North, Range No 107 West of the Sixth Principal Meridian Wyoming is strictly conformable to the field notes of the resurvey thereof on file in this office, which have been examined and approved.

U.S. Surveyor General's Office,
Cheyenne, Wyoming, March 14, 1910.

Stephen C. Ohman
Surveyor General.

2337-A

Accepted by the Hon. Commissioner in his letter E. Sept. 15, 1910. Triplicate forwarded to Evanston Land Office Sept. 21, 1910

22 - 107

Click Here for Field Notes

accession no 4045

TOWNSHIP No. 22 NORTH, RANGE No. 107 WEST of the 6TH Principal MERIDIAN.

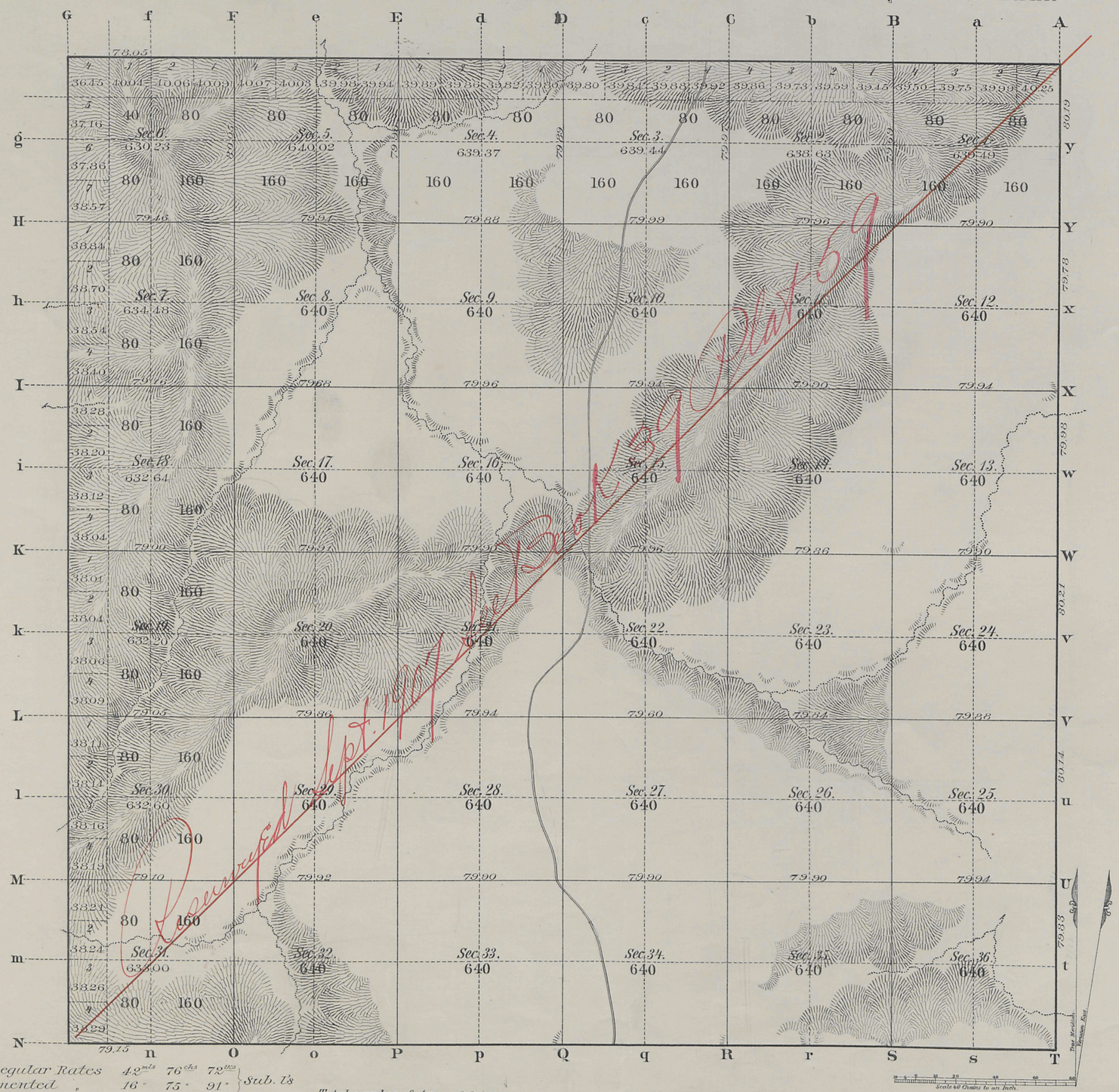

Regular Rates 42 mls 76 chs 72 lks } Sub. l's
Augmented " 16 " 75 " 91 "

Total number of Acres. 22,992.10

Surveys Designated	By Whom Surveyed	Date of Contract	Amount of Surveys Mls	Chs	Lks	When Surveyed	Magnetic Declination
N.W. Township lines	M. F. Reilly	Oct. 10th 1883	11	78	05	July 7th & 8, 1884	
Subdivisions	" " "	" " "	59	72	63	" 22-28, "	16°48'-16°49' East
Connections							
Retracing Tp l.	" " "	" " "	6	0	13	" 4th "	

The above Map of Township No. 22 North Range No. 107 West of the Sixth Principal Meridian Wyoming Territory is strictly conformable to the field notes of the survey thereof on file in this Office, which have been examined and approved

Surveyor General's Office,
Cheyenne, Wyoming
Dec. 22nd 1884.

John H. Meldrum
Sur. Gen.l

A. GAST & CO.- ST. LOUIS & N.Y.

2337

Carc
22-107

53

Indexes

Click Here for Field Notes

Ret./Resurvey Notes. All or Part

RESURVEY
TOWNSHIP EXTERIORS

Scale: 160 chains to 1 inch.

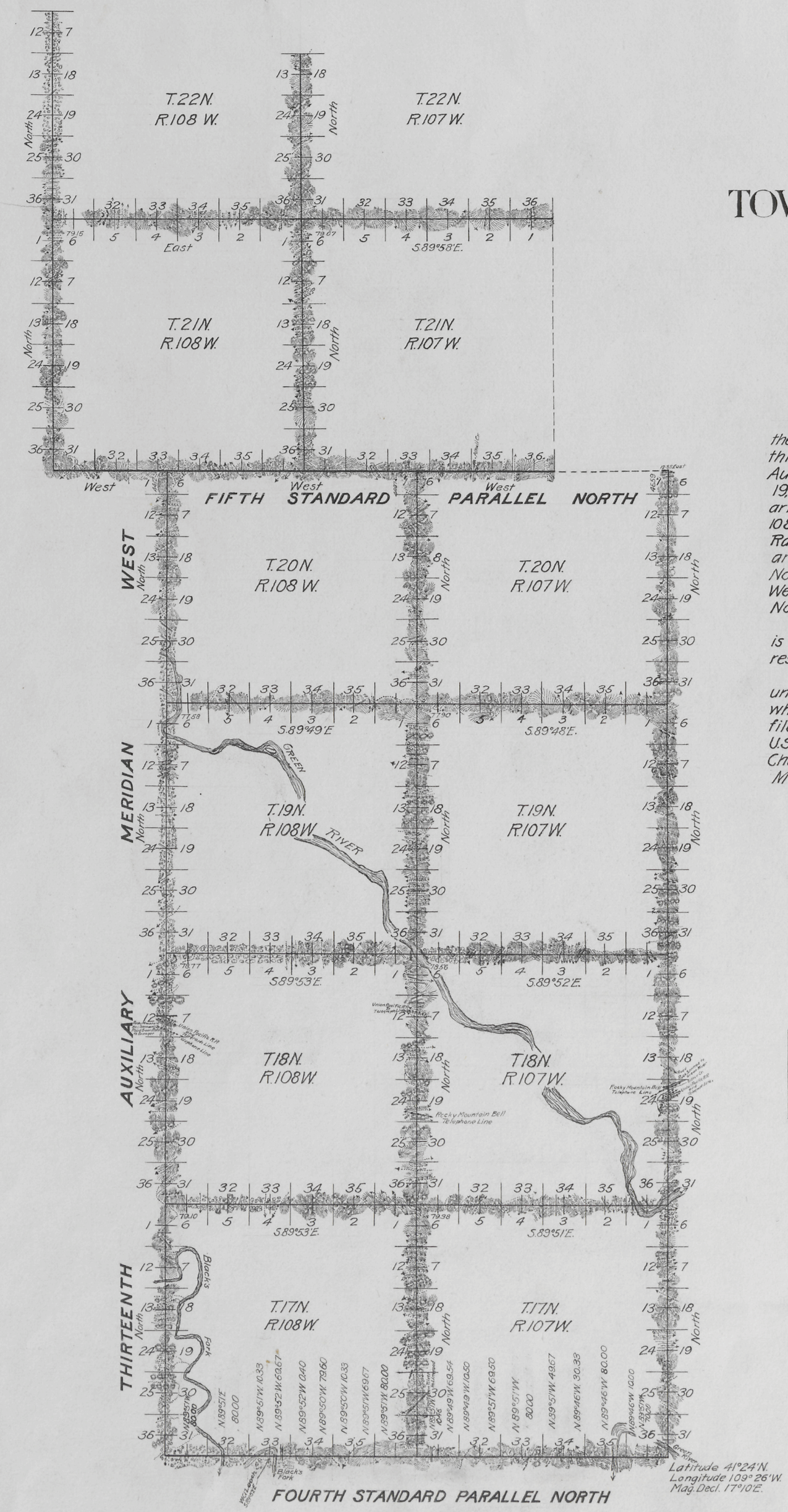

This Plat
of the Resurvey of
the Fourth and Fifth Standard Parallels North, through Ranges 107 and 108 West; the Thirteenth Auxiliary Meridian West, through Townships, 17, 18, 19, 20, 21 and 22 North; the North and East Boundaries of Townships 17, 18 and 19 North, Ranges 107 and 108 West; the East Boundaries of Township 20 North, Ranges 107 and 108 West; the North and East Boundaries of Township 21 North, Range 108 West; the North Boundary of Township 21 North, Range 107 West, and the East Boundary of Township 22 North, Range 108 West of the
Sixth Principal Meridian, Wyoming,
is strictly conformable to the field notes of the resurvey thereof by
Stewart and Allyn, U.S.D.S.
under their Contract No 327, dated June 24, 1907, which have been examined and approved and filed in this office.
U.S. Surv. Gen'l's. Office,
Cheyenne, Wyoming,
March 14, 1910

Alpheus P. Johnson
U.S. Surv. Gen'l.

TABLE OF MILEAGE

Surveys Designated	Amount	When Surveyed.
	Mls. Chs Lks.	
Standard Lines	58 - 44 - 12	July 5 - Sept 4, 1907.
Township Lines	105 - 01 - 07	July 8 - Aug. 30, 1907.
Connecting Lines	47 - 31	July 8, - Aug. 15, 1907.

W.C.H.

39/4057

2343

Accepted by the Hon. Commissioner in his letter E. Sept. 15, 1910.

(29)

Indexed

Click Here for Field Notes

4042

EXTERIOR LINES.

Scale 2 miles to 1 inch. Magnetic Var. East.

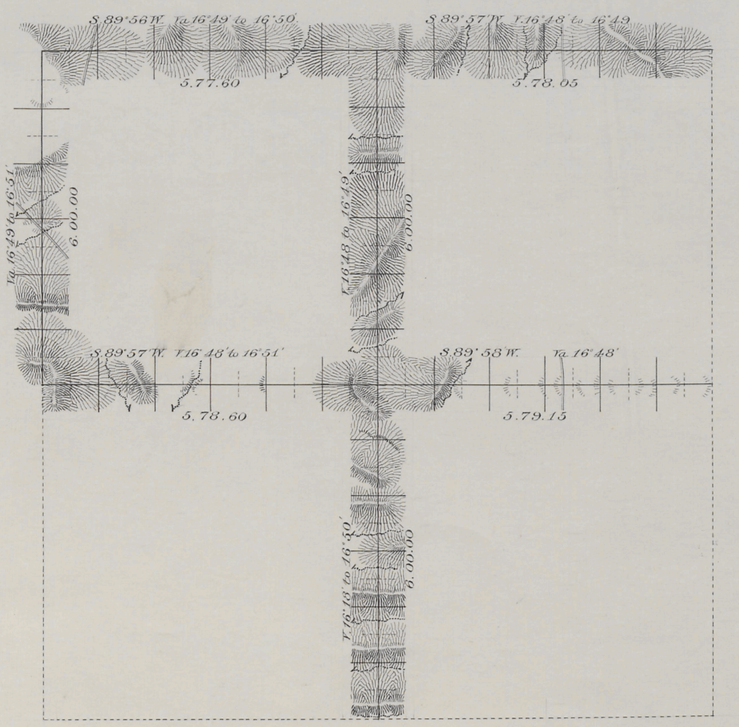

T. 22 N.

T. 21 N.

R. 108 W.

R. 107 W.

Regular Rates 9 mls 0 chs 0 lks } Tp ls.
Augmented " 32 " 73 " 40 "

Surveys Designated.	By Whom Surveyed.	Date of Contract	Amount of Surveys mls	chs	lks	When Surveyed.
Exterior lines	M. F. Reilly	Oct. 10th 1883	41	73	40	July 5-11, 1884

I hereby certify that the above diagram of the Exterior lines of Townships 21 & 22 North, Ranges 107 & 108 West of the 6th Principal Meridian Wyoming Territory, is strictly conformable to the field notes of the survey thereof on file in this office, which have been examined and approved.

Surveyor General's Office
Cheyenne Wyoming Dec. 22nd 1884

John W. Mildrum
Surveyor General.

2335

(27) Indexed accession no. 3790

Click Here for Field Notes

Retracement Notes, All or Part

EXTERIOR LINES

Magnetic Variation East. Scale 3 miles to 1 inch

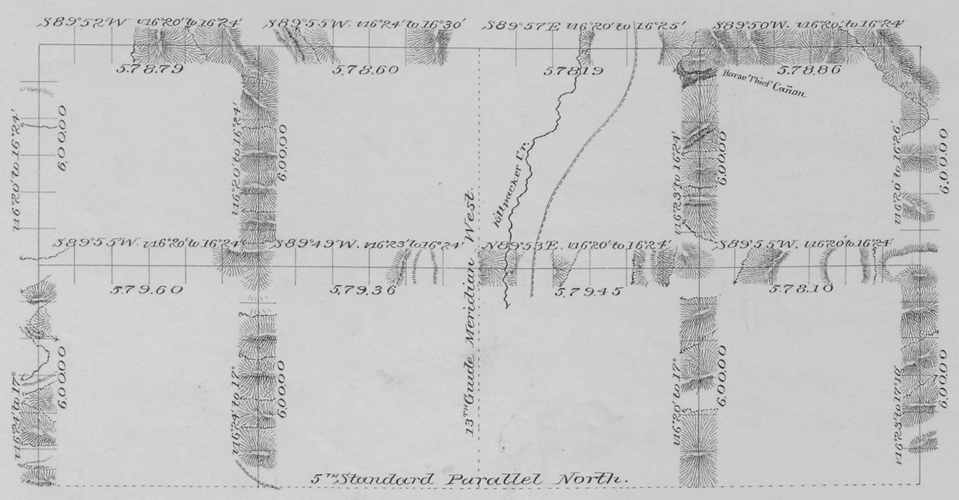

T. 22 N.

T. 21 N.

R.106 W. R.105 W. R.104 W. R.103 W.

Surveys Designated	By Whom Surveyed	Date of Contract	Amount of Surveys Mls	Chs	Lks	When Surveyed
Exterior lines	C.A. Honey	May 29th 1882	95	70	95	June 25-July 10 1883

I hereby certify that the above diagram of the exterior lines of Tp's 21 & 22 N. Rg's 103 to 106 inclusive. West of the 6th P.M. Wyo. Ter. is strictly conformable to the field notes of the survey thereof on file in this office which have been examined and approved

Surveyor General's Office
Cheyenne Wyoming
April 29th 1884

Edw. C. Dawes Surv. Genl.

2220