Click Here for Field Notes

4052

(4-675b)

ORIGINAL

INDEPENDENT RESURVEY

TOWNSHIP Nº 22 NORTH, RANGE Nº 108 WEST OF THE SIXTH PRINCIPAL MERIDIAN, WYOMING

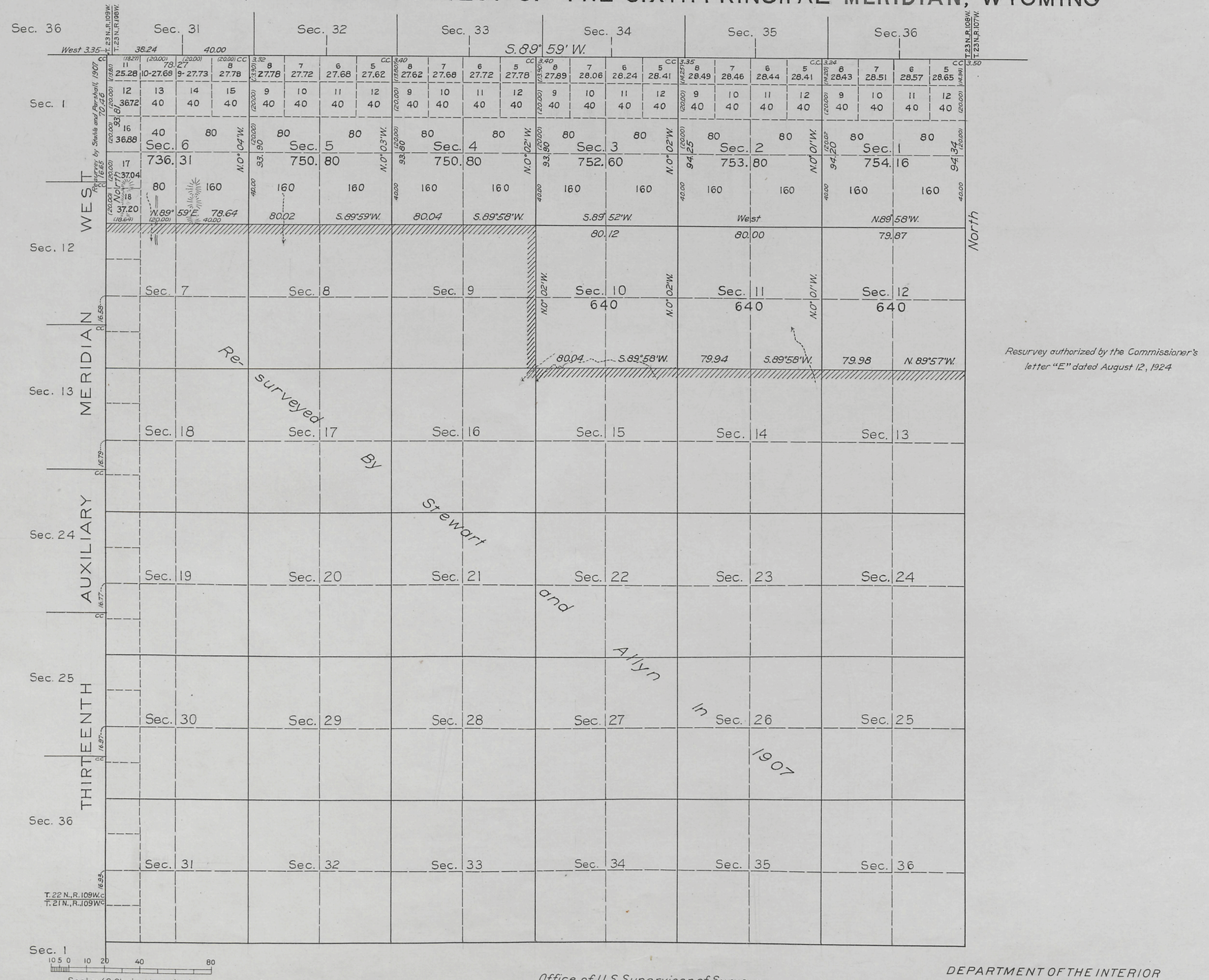

Resurvey authorized by the Commissioner's letter "E" dated August 12, 1924

Mean Magnetic Declination, Scale: 40 Chains to an Inch. Area Surveyed, Acres.

LINES DESIGNATED	BY WHOM SURVEYED	GROUP Nº	GROUP DATE	MILEAGE MLS.	MILEAGE CHS.	WHEN SURVEYED BEGUN	WHEN SURVEYED COMPLETED
Exterior	Kenneth W. Bond	79	March 7, 1925	7	89.08	Aug. 30, 1927	Sept. 20, 1927
Subdivisional	"	"	"	10	70.04	Sept. 16, 1927	"
Connecting	"	"	"		16.71	"	"
Miscellaneous							

Office of U.S. Supervisor of Surveys
Denver, Colorado, Jan. 8, 1929
The above plat of Township No. 22 North, Range No. 108 West of the Sixth Principal Meridian, Wyoming, is strictly conformable to the field notes of the survey thereof which have been examined and approved.

U.S. Supervisor of Surveys.

DEPARTMENT OF THE INTERIOR
GENERAL LAND OFFICE
Washington, D.C., April 16, 1929
The Survey represented by this plat having been correctly executed in accordance with the requirements of law and the regulations of this office, is hereby accepted.

Acting Assistant Commissioner.

2339-B

Grand Junction C.O.
June 20, 1929

22 - 108

Click Here for Field Notes

39 accession no. A051

(4-675a)

65

Resurvey
Fractional Township No. 22 North, Range No. 108 West of the Sixth Principal Meridian, Wyoming.

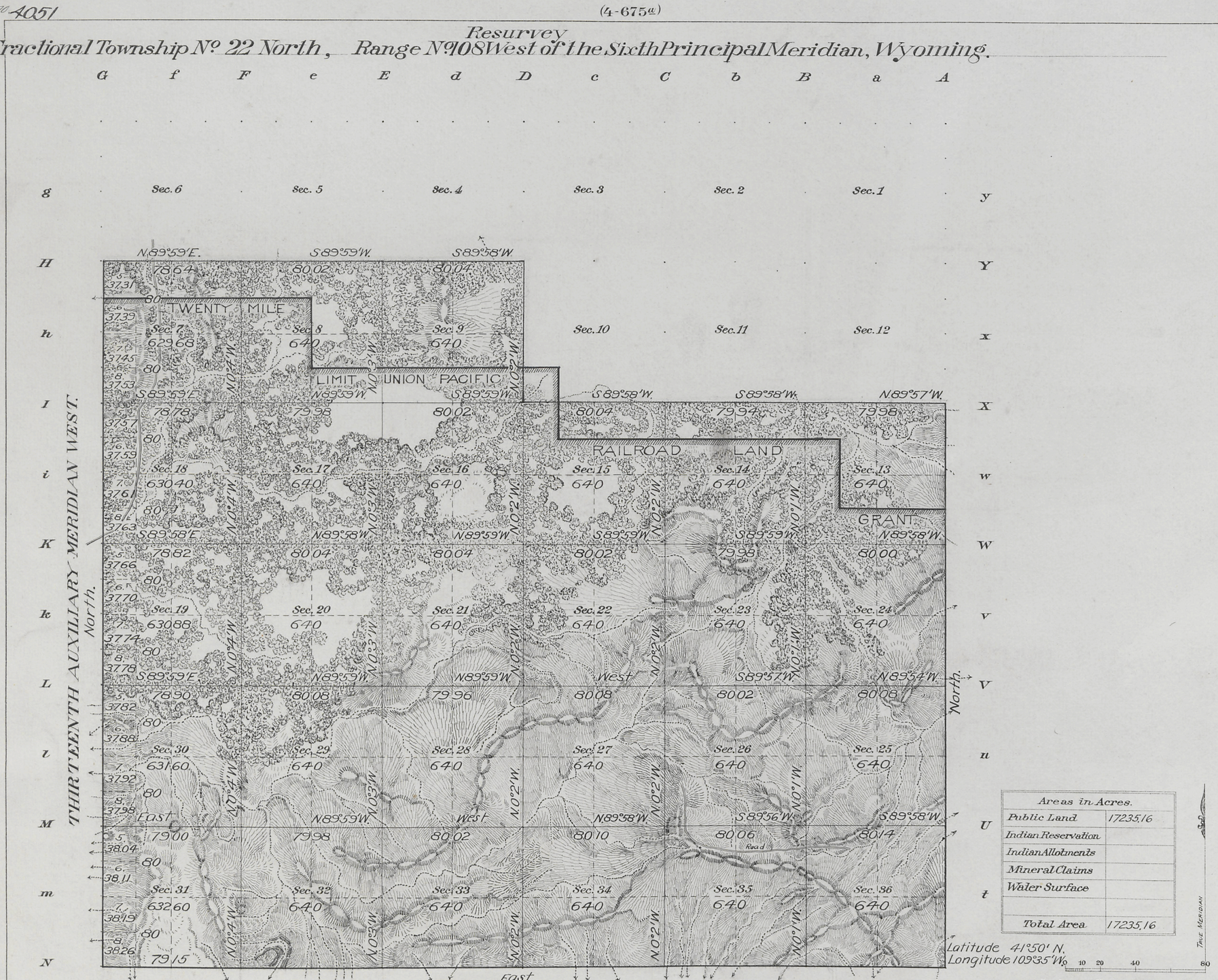

Areas in Acres.	
Public Land	17235.16
Indian Reservation	
Indian Allotments	
Mineral Claims	
Water Surface	
Total Area	17235.16

Latitude 41°50' N.
Longitude 109°35' W.

10 20 40 80

Scale 40 Chains to an inch
Mean Magnetic Declination 17°20' E.

Surveys Designated.	By Whom Surveyed.	Contract No.	Contract Date	Amount of Surveys Mls.	Amount of Surveys chs.	Amount of Surveys lks.	When Surveyed. Begun.	When Surveyed. Completed.
Resurvey S. E. & W. T. lines	Stewart & Allyn	327	June 24, 1907	14	79	15	Aug. 30, 1907	Sept. 6, 1907.
Resurvey Subdivisions	" " "	"	" " "	49	74	76	Sept. 18, 1907	Sept. 27, 1907.

Resurvey Fractional
The above map of Township No. 22 North Range No. 108 West of the Sixth Principal Meridian Wyoming is strictly conformable to the field notes of the Re-survey thereof on file in this office, which have been examined and approved.

U. S. Surveyor General's Office,
Cheyenne, Wyoming March 14, 1910.

Surveyor General.

2339-A

F.A.O.

Accepted by the Hon. Commissioner in his letter E. Sept. 15, 1910. Triplicate forwarded to Evanston Land Office Sept. 21, 1910

22 - 108

Click Here for Field Notes

4050

TOWNSHIP No. 22 NORTH, RANGE No. 108 WEST of the 6th Principal MERIDIAN.

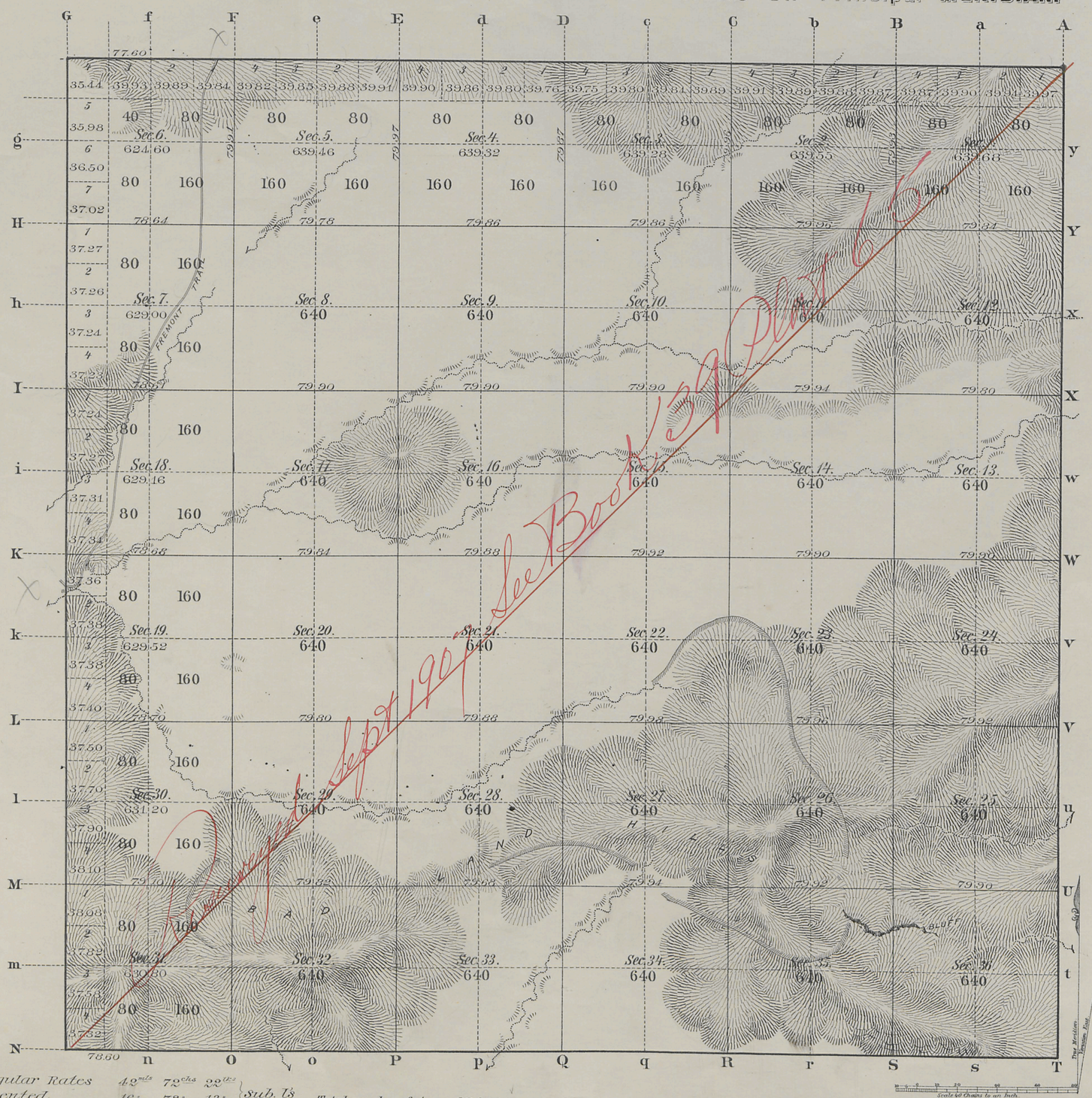

Regular Rates 42 mls 72 chs 22 lks } Sub. l's
Augmented " 16 " 78 " 13 "

Total number of Acres. 22,971.57

Surveys Designated	By Whom Surveyed	Date of Contract	Amount of Surveys Mls	Chs	Lks	When Surveyed	Magnetic Declination
N. & W. Township lines	M. F. Reilly	Oct. 10th 1883	11	77	60	July 10th & 11th 1884	
Subdivisions	" " "	" " "	59	70	35	July 12-21, 1884	16°49'-16°54' E.
Connections							

The above Map of Township No. 22 North Range No. 108 West of the Sixth Principal Meridian Wyoming Territory is strictly conformable to the field notes of the survey thereof on file in this Office, which have been examined and approved

Surveyor General's Office,
Cheyenne, Wyoming
Dec. 22nd 1884.

John H. Meldrum
Surr. Genl.

A. GAST & CO.- ST. LOUIS & N.Y.

2339

Cave
22-108

53

Indexed

Click Here for Field Notes

Ret./Resurvey Notes. All or Part

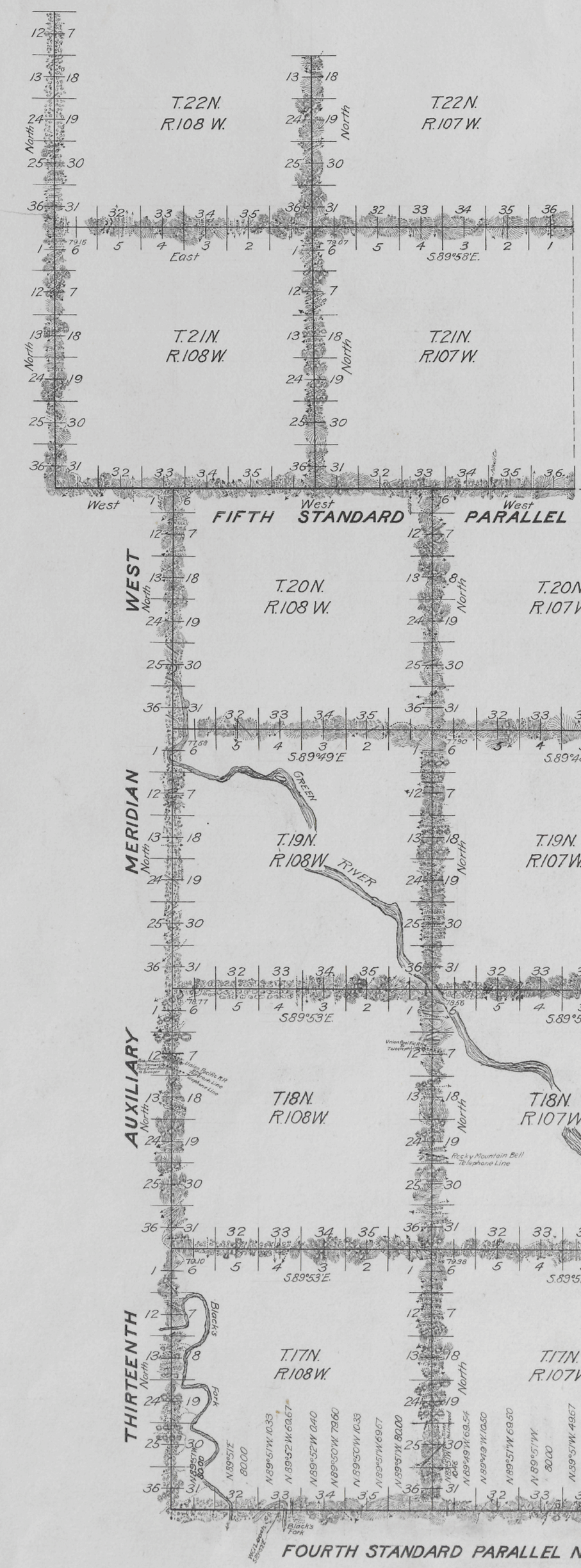

RESURVEY
TOWNSHIP EXTERIORS

Scale: 160 chains to 1 inch.

This Plat
of the Resurvey of
the Fourth and Fifth Standard Parallels North, through Ranges 107 and 108 West; the Thirteenth Auxiliary Meridian West, through Townships, 17, 18, 19, 20, 21 and 22 North; the North and East Boundaries of Townships 17, 18 and 19 North, Ranges 107 and 108 West; the East Boundaries of Township 20 North, Ranges 107 and 108 West; the North and East Boundaries of Township 21 North, Range 108 West; the North Boundary of Township 21 North, Range 107 West, and the East Boundary of Township 22 North, Range 108 West of the
Sixth Principal Meridian, Wyoming,
is strictly conformable to the field notes of the resurvey thereof by
Stewart and Allyn, U.S.D.S.
under their Contract No 327, dated June 24, 1907, which have been examined and approved and filed in this office.
U.S. Surv. Gen'l's. Office,
Cheyenne, Wyoming,
March 14, 1910

Alpheus P. Johnson
U.S. Surv. Gen'l.

TABLE OF MILEAGE

Surveys Designated	Amount	When Surveyed.
	Mls. Chs Lks.	
Standard Lines	58 - 44 - 12	July 5 - Sept 4, 1907.
Township Lines	105 - 01 - 07	July 8 - Aug. 30, 1907.
Connecting Lines	47 - 31	July 8, - Aug. 15, 1907.

Latitude 41°24'N.
Longitude 109° 26'W.
Mag. Decl. 17°10'E.

W.C.H.

39/4057

2343

Accepted by the Hon. Commissioner in his letter E. Sept. 15, 1910.

(29)

Click Here for Field Notes

4042

EXTERIOR LINES.

Scale 2 miles to 1 Inch. Magnetic Var. East.

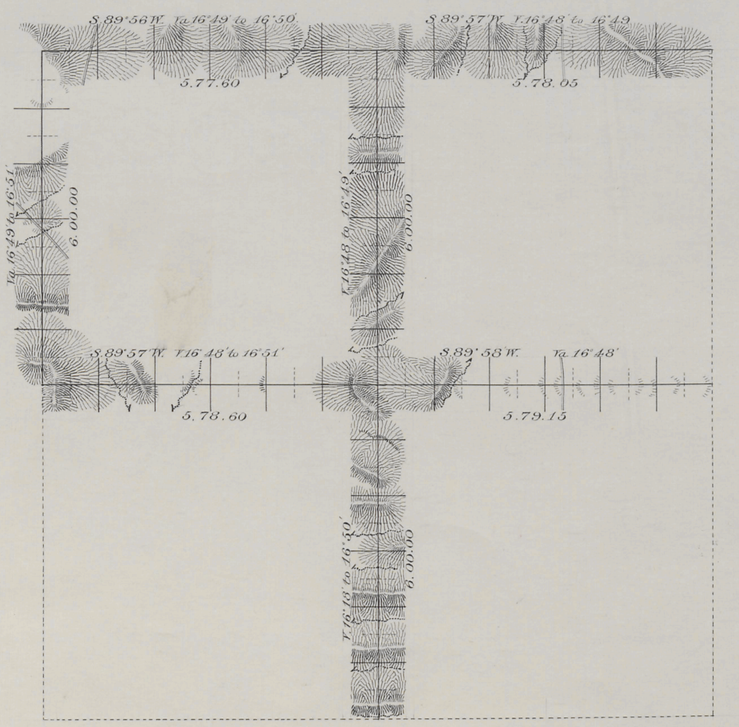

T. 22 N.

T. 21 N.

R. 108 W.

R. 107 W.

Regular Rates 9 mls 0 chs 0 lks } Tp 's.
Augmented „ 32 „ 73 „ 40 „ }

Surveys Designated.	By Whom Surveyed.	Date of Contract	Amount of Surveys mls	chs	lks	When Surveyed.
Exterior lines	M F Reilly	Oct. 10th 1883	41	73	40	July 5-11, 1884

I hereby certify that the above diagram of the Exterior lines of Townships 21 & 22 North, Ranges 107 & 108 West of the 6th Principal Meridian Wyoming Territory, is strictly conformable to the field notes of the survey thereof on file in this office, which have been examined and approved.

Surveyor Generals Office
Cheyenne Wyoming Dec. 22nd 1884

Surveyor General.

2335