Click Here for Field Notes

42

4211

(4-675a)

10.

Resurvey Township No. 22 North, Range No. 111 West of the Sixth Principal Meridian, Wyoming



Areas in Acres.	
Public Land	3859.32
Indian Reservation	
Indian Allotments	
Mineral Claims	
Water Surface	
Total Area	3859.32

True Meridian

0 10 20 40 80

Scale 40 Chains to an inch

Mean Magnetic Declination 17°38'E.

Surveys Designated.	By Whom Surveyed.	Contract No.	Contract Date	Amount of Surveys Mls.	chs.	lks.	When Surveyed. Begun.	Completed.
Resurvey N&W Township Lines	Stahle and Parshall	340	July 1, 1909	7	2	0	August 10, 1909	August 12, 1909
Resurvey Subdivision Lines	" "	"	" "	5	0	50	August 13, 1909	August 23, 1909
Resurvey E. Township Line	" "	339	June 23, 1909	1	0	0	August 10, 1909	August 10, 1909
Resurvey Subdivision Line	" "	"	" "	6	2	24	August 12, 1909	August 23, 1909

The above map of Resurvey Township No. 22 North Range No 111 West of the Sixth Principal Meridian Wyoming is strictly conformable to the field notes of the resurvey thereof on file in this office, which have been examined and approved.

U.S. Surveyor General's Office,
Cheyenne, Wyoming, May 29, 1912

Stephen P. Hannan
Surveyor General.

2431-B

M.H.B.

R. M.T.

Accepted by the Hon. Commissioner in his letter E. Sept. 19, 1912.
Triplicate plat mailed to the Evanston Land Office, Mar 4, 1913

22-111

Click Here for Field Notes

42 accession no 4210

(4-675a)

41

Resurvey Fractional Township No. 22 North, Range No. 111 West of the Sixth Principal Meridian, Wyoming.

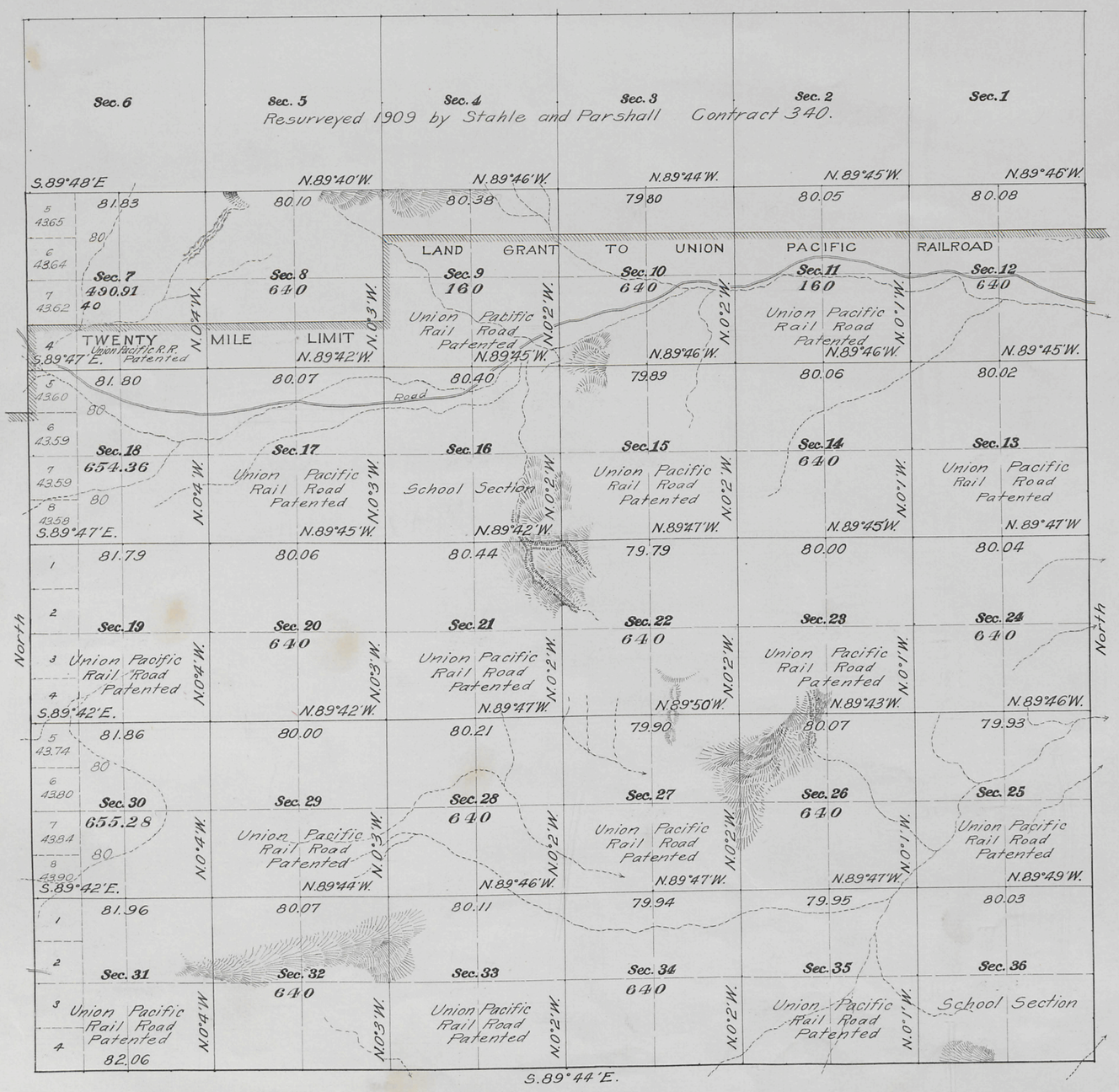

Table of Patented Entries Not Segregated in T. 22 N., R. 111 W.			
Original Survey			
Section	Subdivision	Entry	Entryman
7	Lot 4, SE¼SW¼, S½SE¼	L G	Union Pacific
9	S½N½, S½	"	" "
11	S½N½, S½	"	" "
13	All	"	" "
15	"	"	" "
16	"	S S	Wyoming
17	"	L G	Union Pacific
19	"	"	" "
21	"	"	" "
23	"	"	" "
25	"	"	" "
27	"	"	" "
29	"	"	" "
31	"	"	" "
33	"	"	" "
35	"	"	" "
36	"	S S	Wyoming

Areas in Acres.	
Public Land	9160.55
Indian Reservation	
Indian Allotments	
Mineral Claims	
Water Surface	
Patented Land	10114.29
Total Area	19274.84

0 10 20 40 60 True Meridian

Scale 40 Chains to an inch

Mean Magnetic Declination 17.35° E.
Latitude 41°50' N.
Longitude 109°57' W.

Surveys Designated.	By Whom Surveyed.	Contract No.	Contract Date	Amount of Surveys Mls.	Amount of Surveys chs.	Amount of Surveys lks.	When Surveyed. Begun.	When Surveyed. Completed.
Resurvey E. and W. Township Lines	Stahle and Parshall	339	June 23, 1909	16	2	06	July 28, 1909	Aug. 10, 1909
Resurvey Subdivision Lines	" "	"	" "	55	10	63	Aug. 12, 1909	Aug. 23, 1909

The above map of Resurvey Fractional Township No. 22 North Range No. 111 West of the Sixth Principal Meridian, Wyoming is strictly conformable to the field notes of the resurvey thereof on file in this office, which have been examined and approved.

U.S. Surveyor General's Office,
Cheyenne, Wyoming. February 16, 1912.

Stephen C. Stanson
Surveyor General.

2431-A

M.M.K.

A.F.P.

Resurvey accepted by the Hon. Commissioner of the G.L.O. Aug 7, 1912.
Triplicate plats mailed to the Evanston Land Office, June 10, 1913.

22-111

Click Here for Field Notes

4209

TOWNSHIP No. 22 NORTH, RANGE No. 111 WEST of the 6TH Principal MERIDIAN.

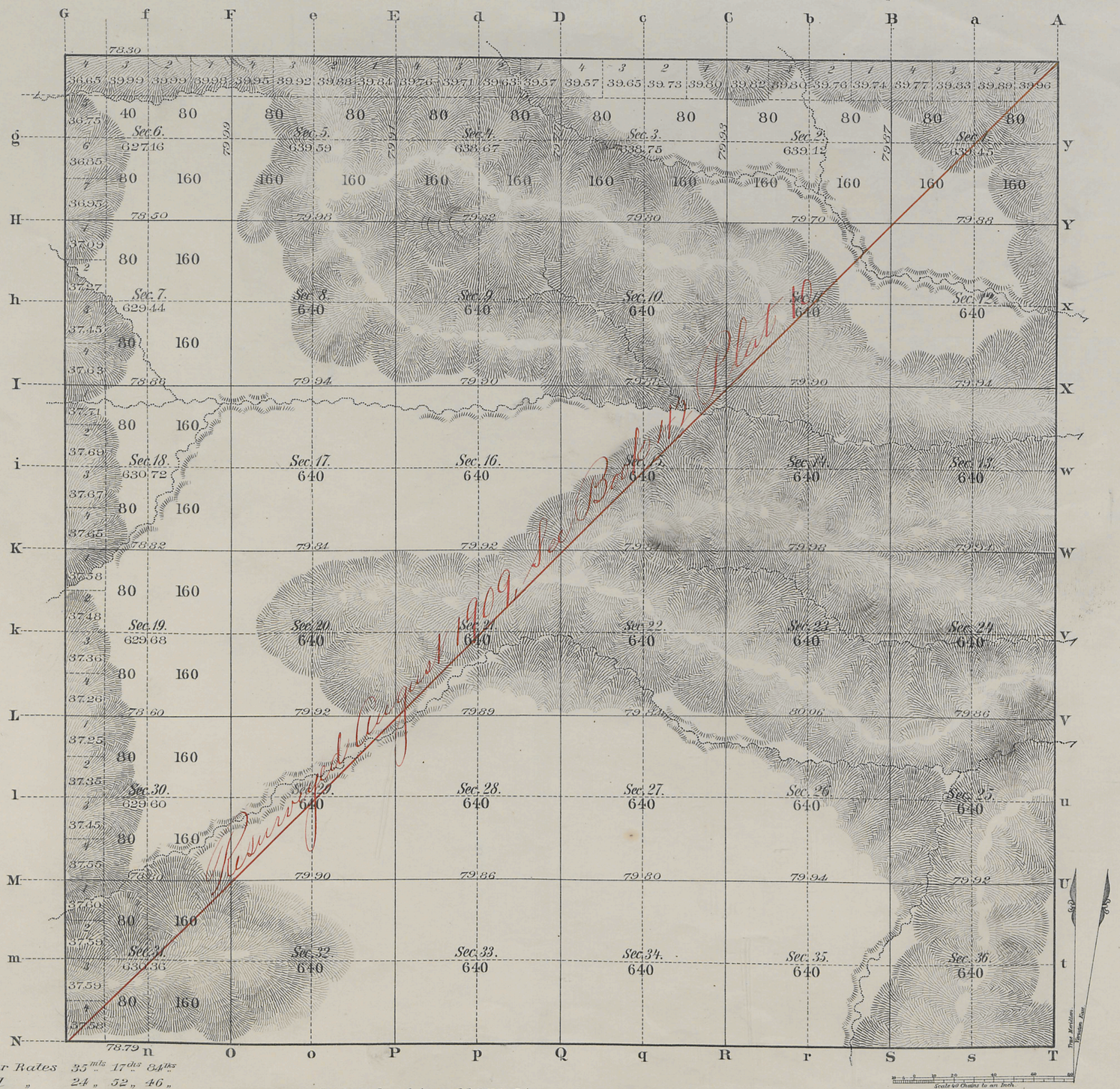

Regular Rates 35 mls 17 chs 84 lks
Augmented " 24 " 52 " 46 "

Total number of Acres. 22972.54

Surveys Designated	By Whom Surveyed	Date of Contract	Amount of Surveys Mls	Chs	Lks	When Surveyed	Magnetic Declination
N.&W. Township lines	G.M. Carson	Jan. 21st 1884	11	78	30	Aug. 4th 1884	
Subdivisions	" " "	" " "	59	70	30	Aug. 11-14 1884	16°37'-16°58' East
Connections							

The above Map of Township No. 22 North Range No. 111 West of the Sixth Principal Meridian Wyoming Territory is strictly conformable to the field notes of the survey thereof on file in this Office, which have been examined and approved.

Surveyor General's Office, John W. McCarson
Cheyenne, Wyoming
March 30th 1885
Sur. Gen.l

A. GAST & CO.- ST. LOUIS & N.Y.

2431

Carc
22-111

42

Indexed

accession no 4890

Click Here for Field Notes

Ret. / Resurvey Notes, All or Part

36

RESURVEY
TOWNSHIP EXTERIORS

Scale: 160 Chains to 1 Inch

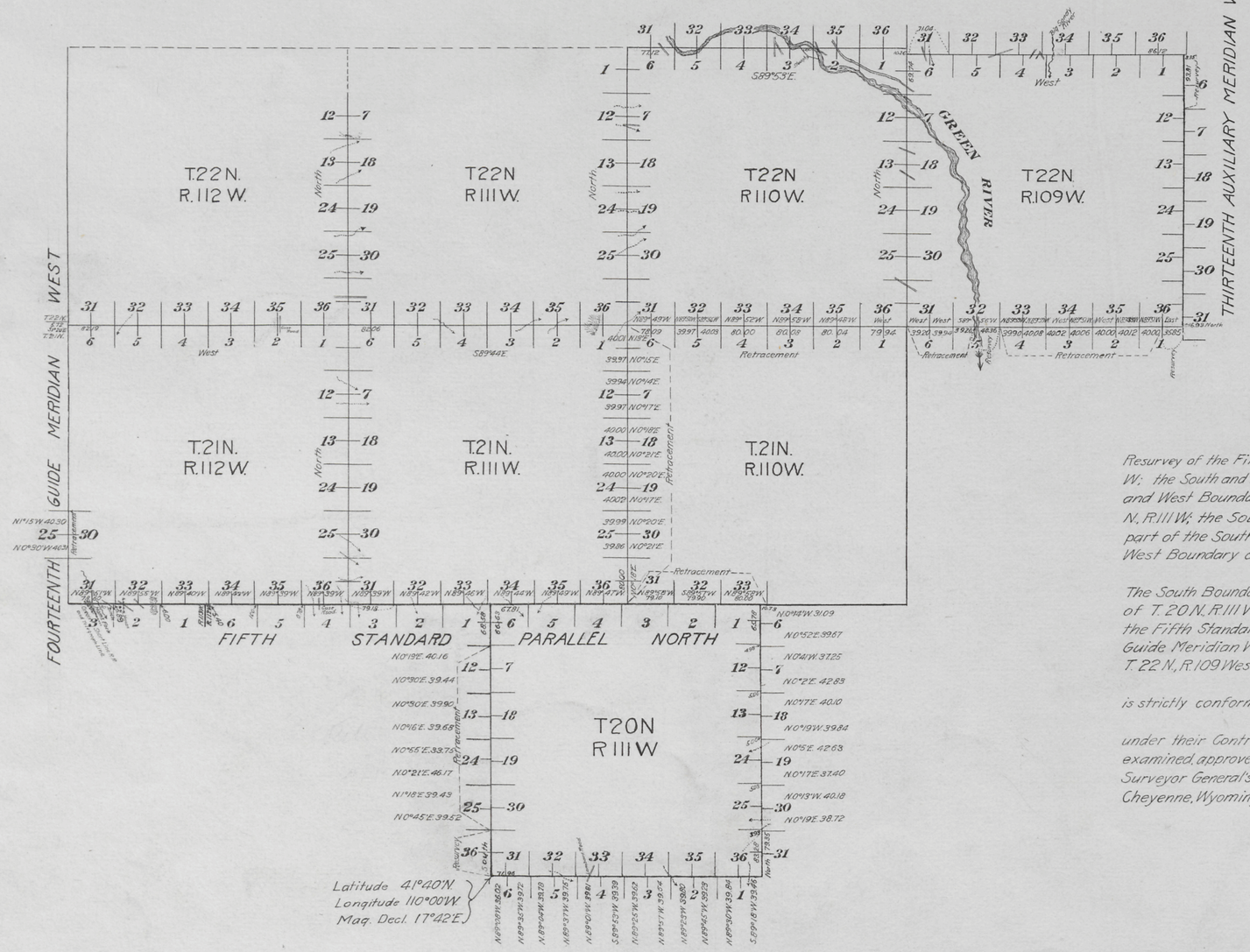

Surveys Designated	Amount			When Surveyed.
	Mls	Chs.	Lks.	
Retracement Standard Lines	3	79	61	July 25, 1909.– Aug 7, 1909
Resurvey Standard Lines	13	12	41	July 26, 1909 – Aug 11, 1911.
Retracement Township Lines	14	74	72	July 26, 1909 – Sept 22, 1909
Resurvey Township Lines	60	55	76	July 26, 1909 – Sept. 24, 1909
Connecting Lines		36	26	Aug 9, 1909 – Aug 10, 1911.

This Plat of the Resurvey of the Fifth Standard Parallel North through Rs. 111 and 112 W; the South and East Boundaries of T. 20 N., R. 111 W; the North and West Boundaries of T. 22 N. Rs. 109 and 110 W, and of T. 21 N., R. 111 W; the South and East Boundaries of T. 22 N., R. 112 W; part of the South Boundary of T. 22 N., R. 109 W. and part of the West Boundary of T. 20 N., R. 111 W. and part of the East Boundary of T. 22 N. R. 109 W,

The Retracement of

The South Boundary of T. 22 N., R. 110 W; part of the West Boundary of T. 20 N., R. 111 W.; the East Boundary of T. 21 N. R. 111 W; part of the Fifth Standard Parallel North in R. 110 W; part of the Fourteenth Guide Meridian West in T. 21 N., and a part of the South Boundary of T. 22 N., R. 109 West of the

Sixth Principal Meridian, Wyoming,

is strictly conformable to the field notes of the resurvey thereof by

Stahle & Parshall, D.S

under their Contract No. 339, dated June 23, 1909, which have been examined, approved and filed in this office.

Surveyor General's Office.

Cheyenne, Wyoming, February 16, 1912.

Stephen P. Stanson

Surveyor General.

2931

W.C.H.

A.L.R.

Resurveys accepted by the Hon. Commissioner of General Land Office, Aug. 7, 1912.

42
Indexed

4888

Click Here for Field Notes

Retracement Notes, All or Part

7.

RESURVEY
TOWNSHIP EXTERIORS

Scale: 1 inch to 160 Chains

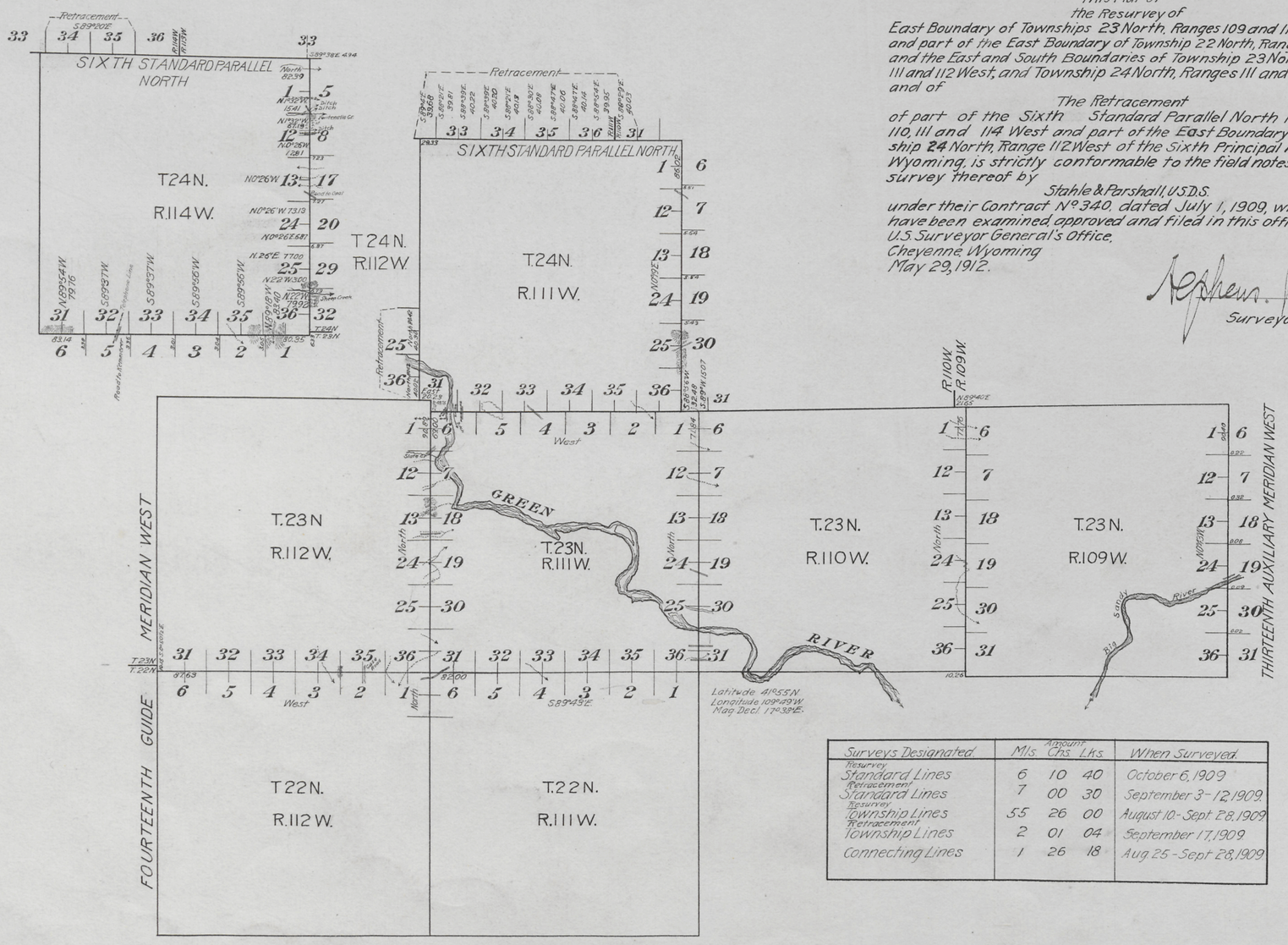

This Plat of
the Resurvey of
East Boundary of Townships 23 North, Ranges 109 and 110 West, and part of the East Boundary of Township 22 North, Range 112 West and the East and South Boundaries of Township 23 North, Ranges 111 and 112 West, and Township 24 North, Ranges 111 and 114 West and of

The Retracement
of part of the Sixth Standard Parallel North in Ranges 110, 111 and 114 West and part of the East Boundary of Township 24 North, Range 112 West of the Sixth Principal Meridian, Wyoming, is strictly conformable to the field notes of the resurvey thereof by

Stahle & Parshall, U.S.D.S.
under their Contract No. 340, dated July 1, 1909, which have been examined, approved and filed in this office.
U.S. Surveyor General's Office,
Cheyenne, Wyoming
May 29, 1912.

Stephen C. Stahle
Surveyor General.

Surveys Designated	Amount Mls.	Chs.	Lks.	When Surveyed
Resurvey Standard Lines	6	10	40	October 6, 1909
Retracement Standard Lines	7	00	30	September 3 - 12, 1909.
Resurvey Township Lines	55	26	00	August 10 - Sept 28, 1909
Retracement Township Lines	2	01	04	September 17, 1909
Connecting Lines	1	26	18	Aug 25 - Sept 28, 1909

2929

Accepted by the Hon. Commissioner in his letter "E", September 19, 1912.

Click Here for Field Notes

4192

Indexes

EXTERIOR LINES.

Scale 3 miles to 1 inch. Magnetic Variation, East.

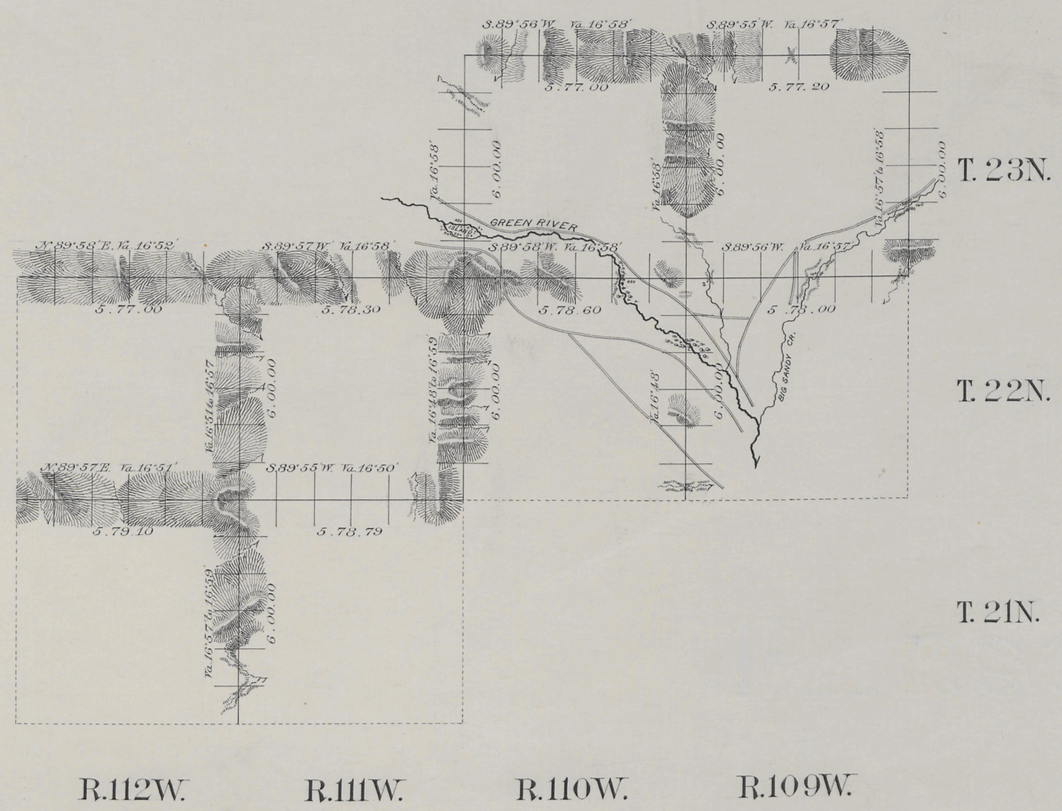

Regular Rates 37 mls 67 chs 29 lks
Augmented " 51 " 76 " 70 "

Surveys Designated.	By Whom Surveyed.	Date of Contract.	Amount of Surveys. mls	chs.	lks.	When Surveyed.
Township lines	G. M. Carson	Jan. 21st 1884	89	63	99	July 21-Aug. 5 1884

I hereby certify that the above diagram of the Exterior lines of Tps 22 & 23 N., R's 109 & 110 W. and Tps 21 & 22 N., R's 111 & 112 W. of the 6th Principal Meridian Wyoming Territory, is strictly conformable to the field notes of the survey thereof on file in this office, which have been examined and approved.

Surveyor General's Office,
Cheyenne Wyoming March 30th 1885

John H. Meldrum
Sur. Genl.

2424